8087

Sur. No. 749 Sheet 1 of 4

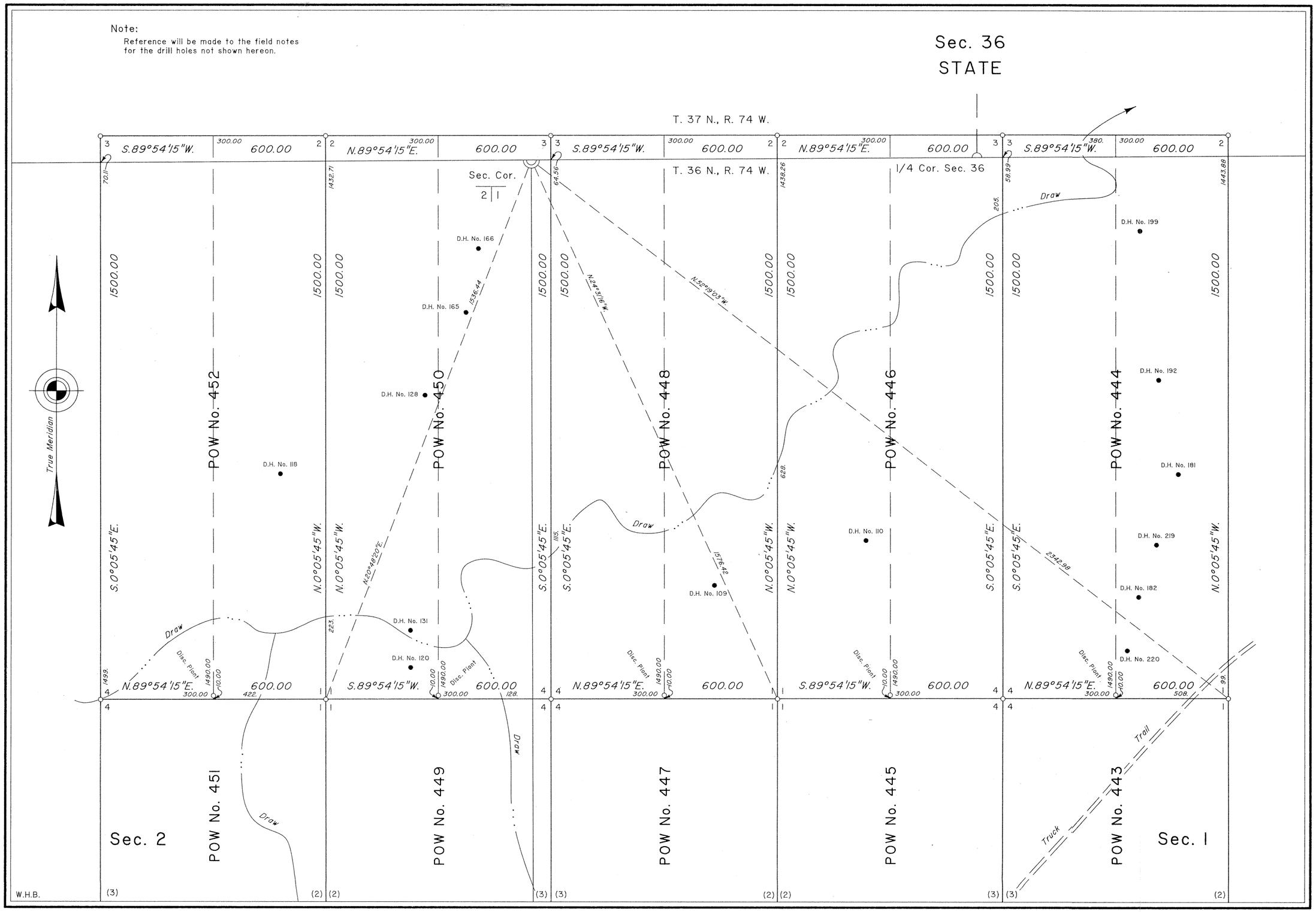

(See Sheet 2)

749 - 1

8088

(See Sheet 1)

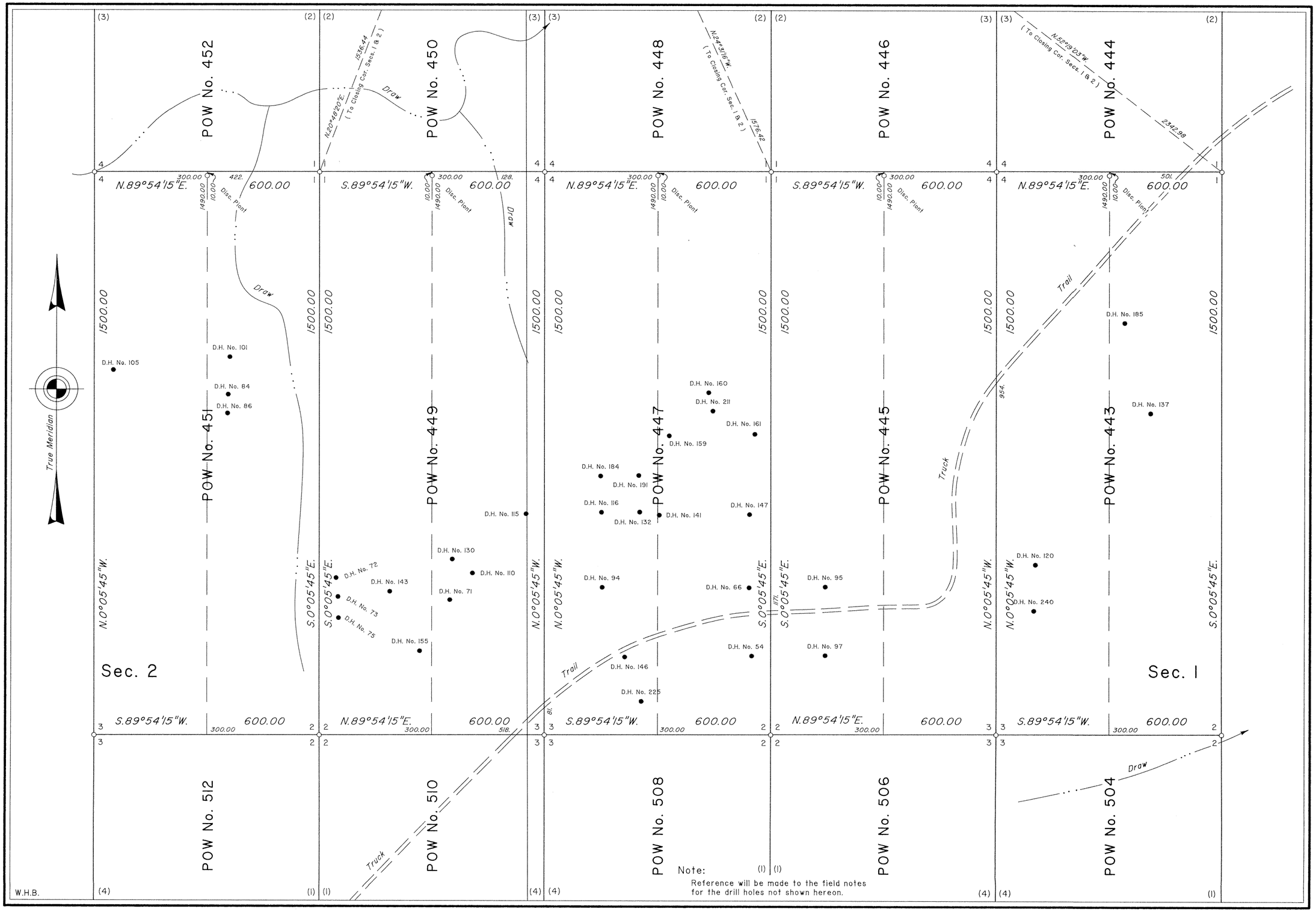

Note:
Reference will be made to the field notes for the drill holes not shown hereon.

(See Sheet 3)

749 - 2

8089

(See Sheet 2)

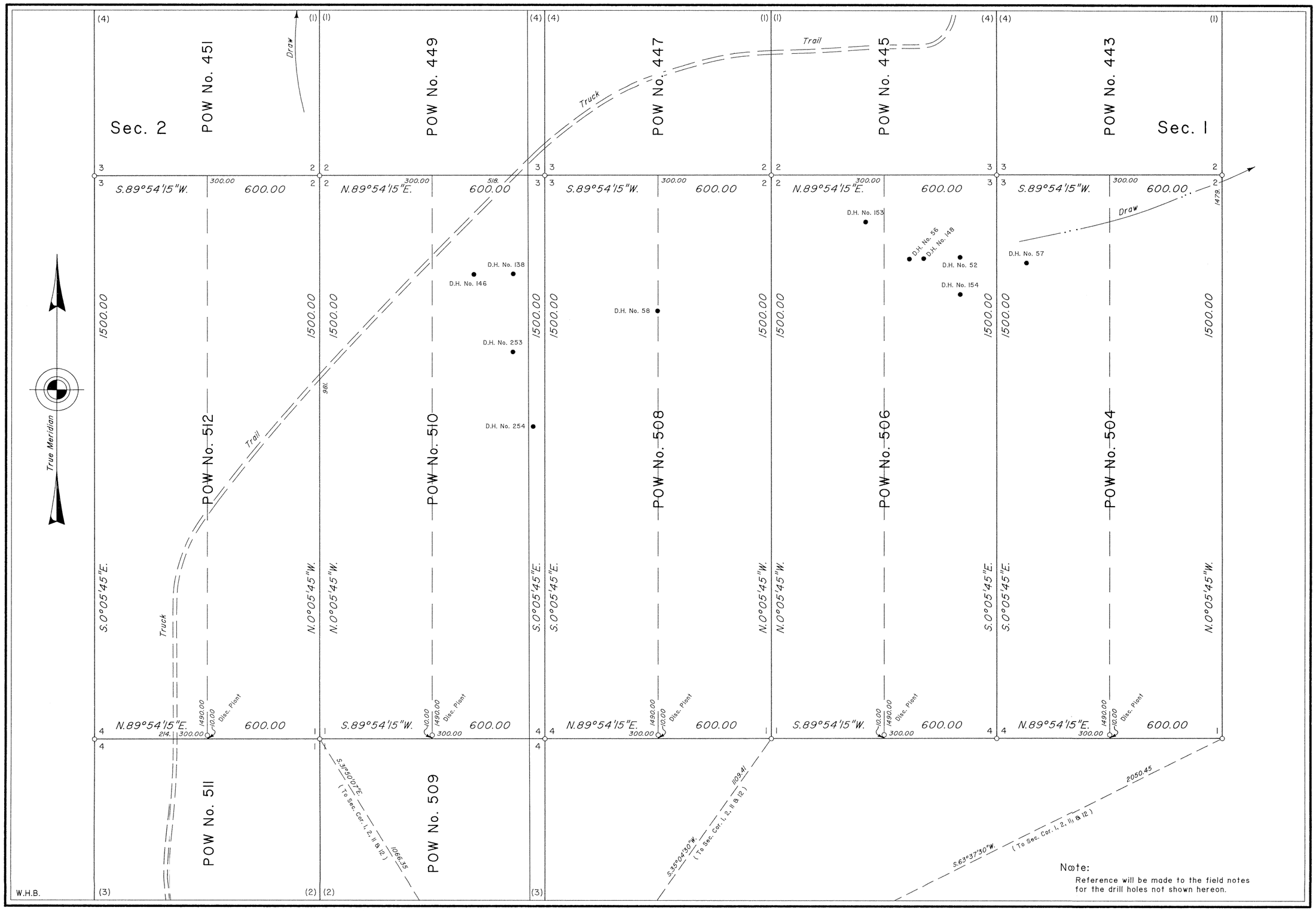

Note:
Reference will be made to the field notes for the drill holes not shown hereon.

(See Sheet 4)

749 - 3

8090

Field Notes and Location Notices

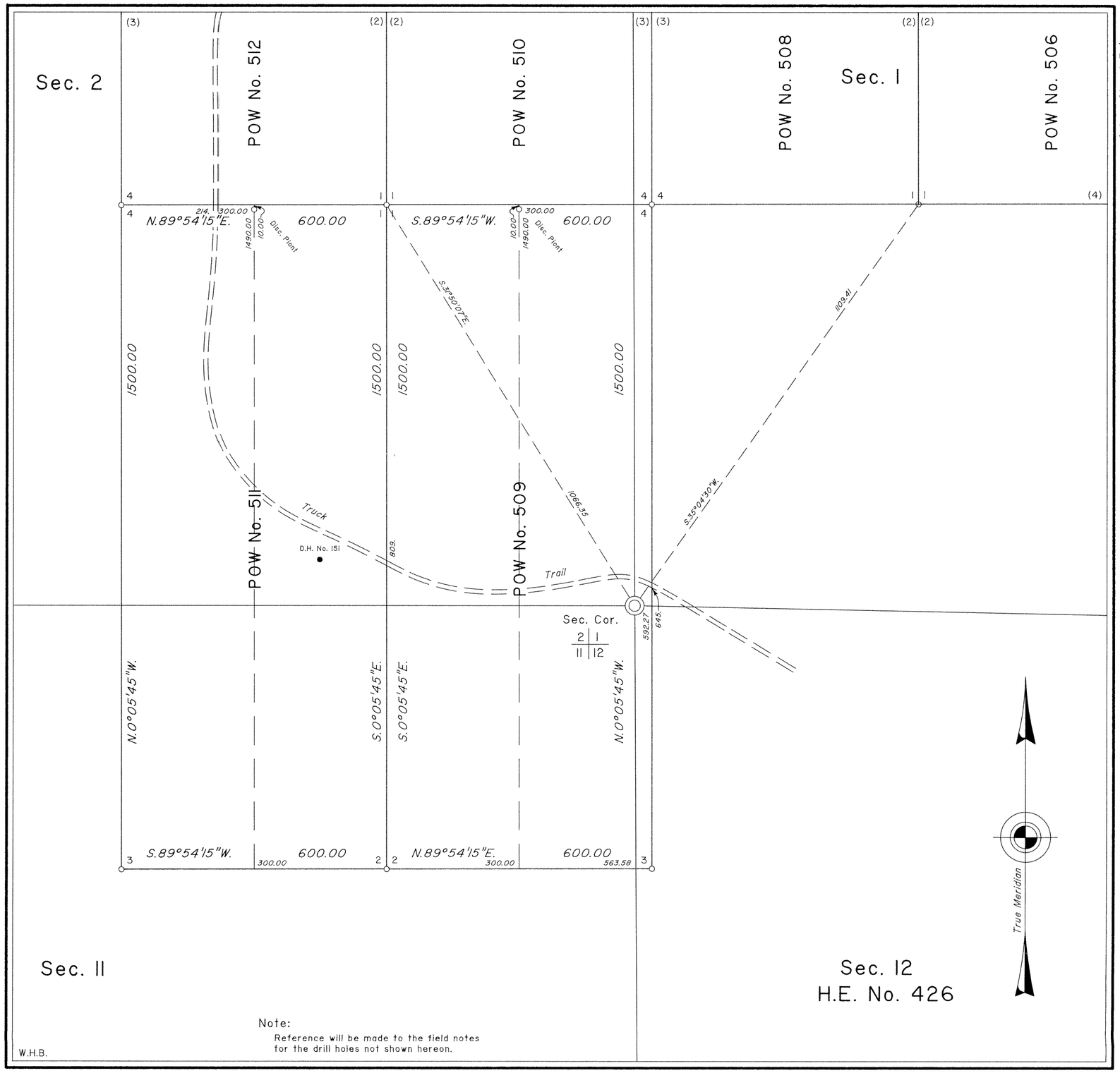

Note:
Reference will be made to the field notes for the drill holes not shown hereon.

W.H.B.

(See Sheet 3)

MINERAL SURVEY No. 749 WYOMING

CLAIM OF
QUIVIRA MINING COMPANY

KNOWN AS THE
POW No. 443 to 452, 504, 506 AND 508 to 512 LODES

SITUATE IN
Sections 1, 2, 11 & 12, T. 36 N.,R. 74 W., 6th P.M.
Section 36, T. 37 N.,R. 74 W., 6th P.M.
CONVERSE COUNTY
Lat. 43°06'44"N., Long. 105°41'35"W.,
NAD 27, at Cor. No. 3, POW 509 Lode

0 50 100 200 300 400 500 600
Feet
Magnetic Declination, 12° East.

Surveyed, August 6 to 25, 1993,
By William G. Ladd, Mineral Surveyor.

UNITED STATES DEPARTMENT OF THE INTERIOR
BUREAU OF LAND MANAGEMENT

Cheyenne, Wyoming *March 15, 1996*

I hereby certify that this plat of Mineral Survey No. 749, Wyoming, is strictly conformable to the field notes of said survey which have been examined and approved.

John P. Lee
Chief, Cadastral Surveyor for Wyoming

749 - 4