TOWNSHIP 12 NORTH, RANGE 110 WEST, OF THE SIXTH PRINCIPAL MERIDIAN, WYOMING.

DEPENDENT RESURVEY

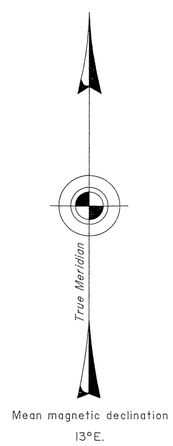

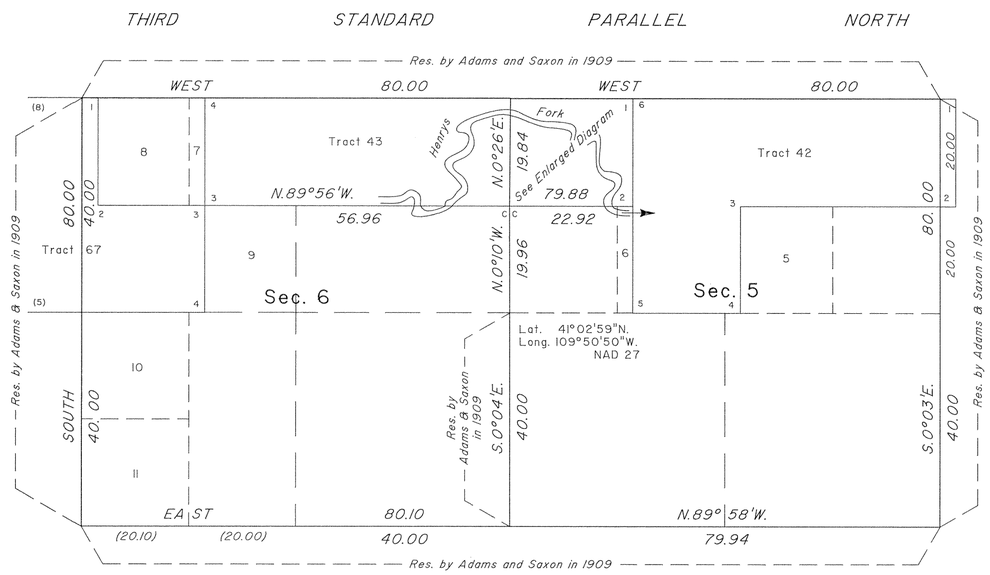

A history of surveys is contained in the field notes.

This plat represents the dependent resurvey of portions of Tract 43 and a portion of the subdivisional lines designed to restore the corners to their true original locations according to the best available evidence, T. 12 N., R. 110 W., Sixth Principal Meridian, Wyoming.

The lottings and areas are as shown on the plat approved January 22, 1912.

Survey executed by Thomas E. Casinger, Cadastral Surveyor, beginning June 25, 1996, and completed June 26, 1996, pursuant to Special Instructions dated June 18, 1996, for Group No. 622, Wyoming.

ENLARGED DIAGRAM

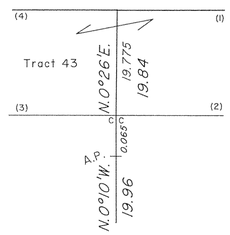

(Not To Scale)

UNITED STATES DEPARTMENT OF THE INTERIOR
BUREAU OF LAND MANAGEMENT

Cheyenne, Wyoming December 13, 1999

This plat is strictly conformable to the approved field notes, and the survey, having been correctly executed in accordance with the requirements of law and the regulations of this Bureau, is hereby accepted.

For the Director

John P. Lee

Chief Cadastral Surveyor for Wyoming

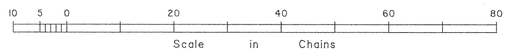

W.H.B.

OFFICIALLY FILED: December 15, 1999