TOWNSHIP 16 NORTH, RANGE 80 WEST, OF THE SIXTH PRINCIPAL MERIDIAN, WYOMING.

DEPENDENT RESURVEY

ENLARGED DIAGRAM "A"

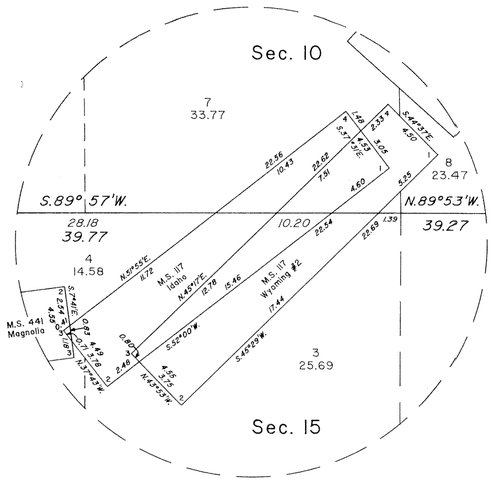

(Not To Scale)

ENLARGED DIAGRAM "B"

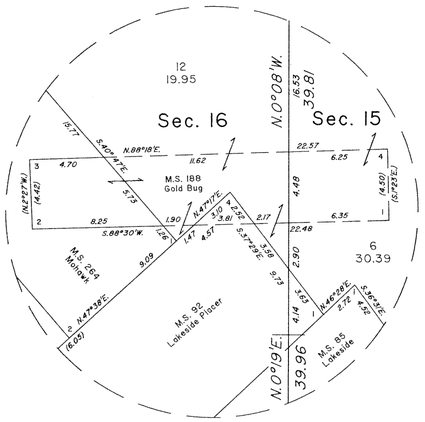

(Not To Scale)

ENLARGED DIAGRAM "C"

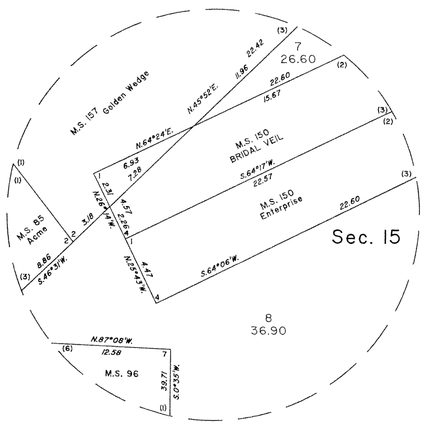

(Not To Scale)

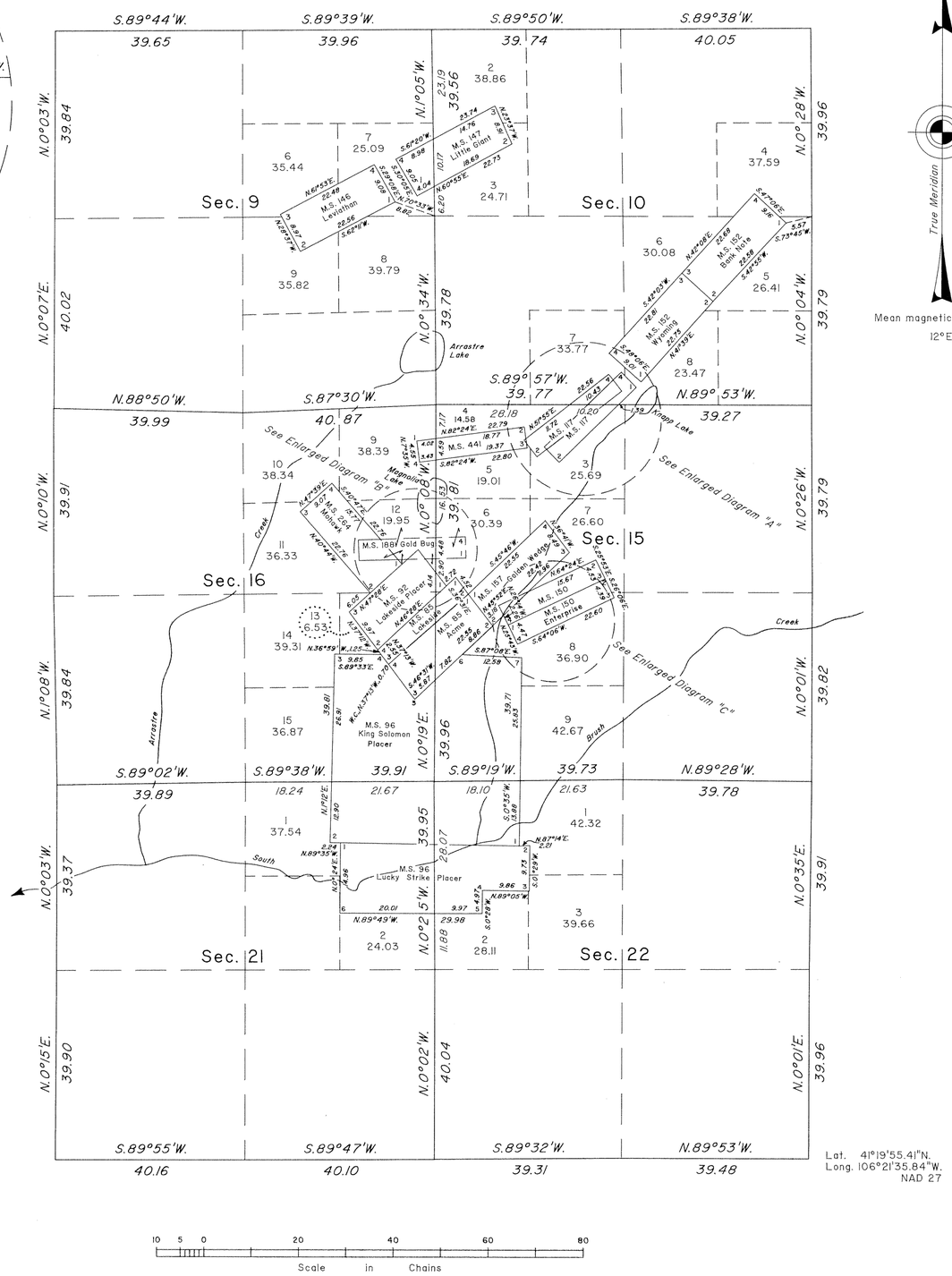

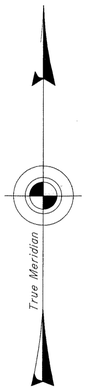

Mean magnetic declination 12°E.

A history of surveys is contained in the field notes.

This plat represents the dependent resurvey of a portion of the subdivisional lines, portions of mineral surveys 85, 92, 96, 157, and 264, and mineral surveys 117, 146, 147, 150, 152, and 441, designed to restore the corners in their true original locations according according to the best available evidence, T. 16 N., R. 80 W., Sixth Principal Meridian, Wyoming.

Except as indicated hereon, the lottings and areas are as shown on the plat approved November 11, 1899.

Survey executed by Gregory W. Asher, Dana Bardsley and Michael D. Londe, Cadastral Surveyors, U.S.F.S., beginning June 16, 1987, and completed November 15, 1998, pursuant to Special Instructions dated July 7, 1986, and Amended Special Instructions dated July 29, 1986, for Group No. 493, Wyoming.

UNITED STATES DEPARTMENT OF THE INTERIOR
BUREAU OF LAND MANAGEMENT

Cheyenne, Wyoming April 23, 2001

This plat is strictly conformable to the approved field notes, and the survey, having been correctly executed in accordance with the requirements of law and the regulations of this Bureau, is hereby accepted.

For the Director

John P. Lee

Chief Cadastral Surveyor for Wyoming

W.H.B.

OFFICIALLY FILED: April 23, 2001

JLM