8318

ORIGINAL

SHEET 2 OF 2

TOWNSHIP 40 NORTH, RANGE 117 WEST, OF THE SIXTH PRINCIPAL MERIDIAN, WYOMING.

DEPENDENT RESURVEY AND SURVEY OF RIPARIAN LANDS

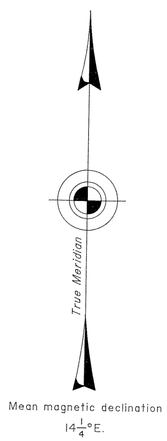

Lat. 43°24'25.93"N.
Long. 110°49'57.28"W.
NAD 83(1986)

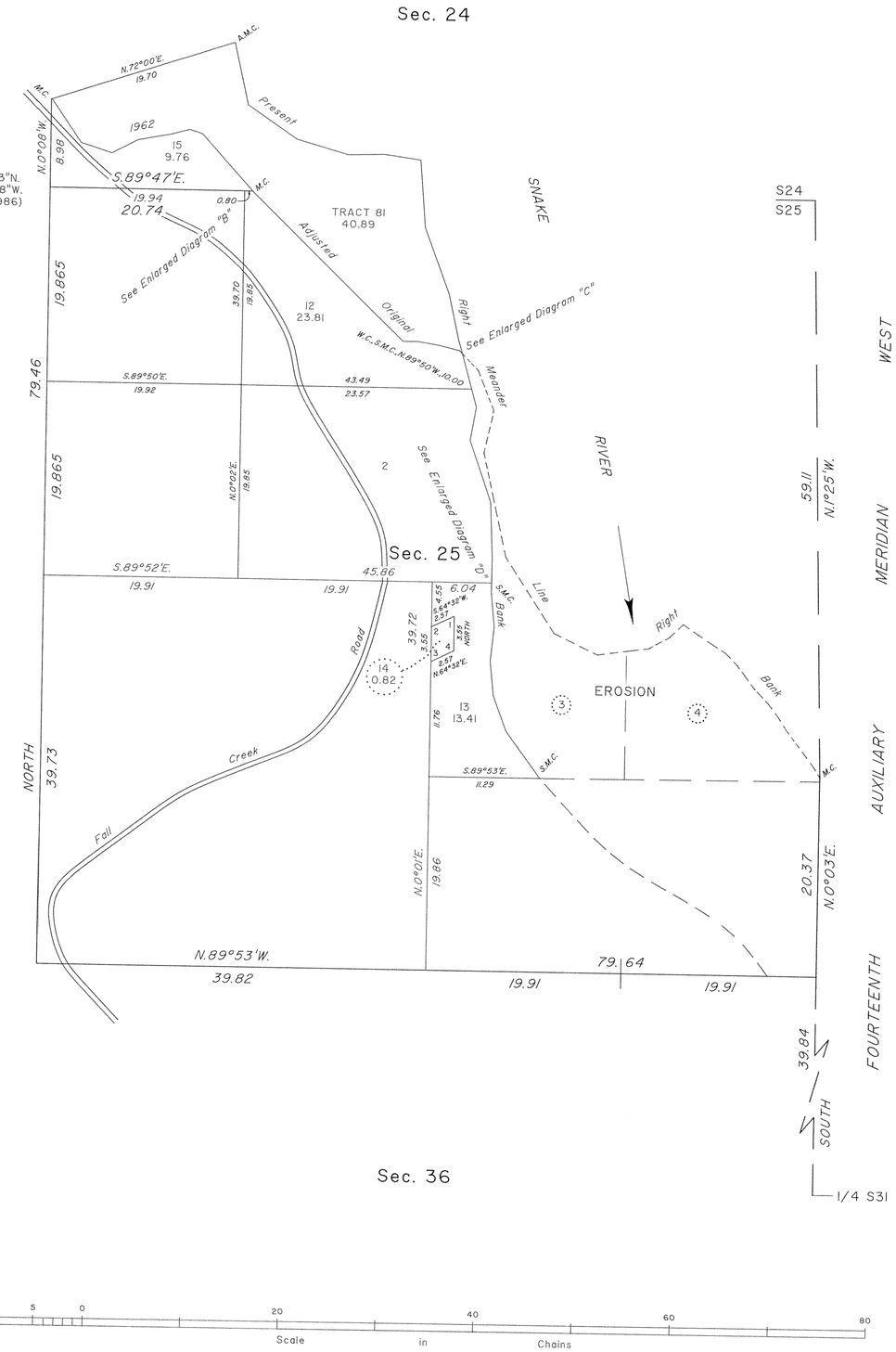

ENLARGED DIAGRAM "B"

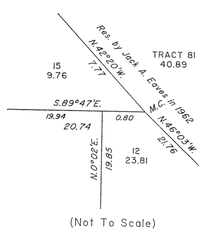

(Not To Scale)

ENLARGED DIAGRAM "C"

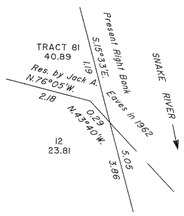

(Not To Scale)

ENLARGED DIAGRAM "D"

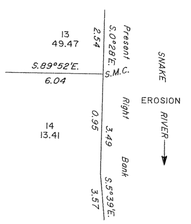

(Not To Scale)

Present Right Bank Snake River

A.M.C.

S.12°50'E., 6.53
S.55°42'E. 6.11
S.74°11'E., 5.48
S.88°26'E., 3.66
S.81°59'E., 3.82
S.4°50'E., 6.90
S.20°48'E., 7.19
S.12°27'E., 4.97
S.15°33'E., 1.19

1962 Meander Line

S.15°33'E., 3.86

S.M.C.

S.15°33'E., 1.94
S.9°36'W., 3.49
S.19°13'E., 6.68
S.2°35'E., 5.70
S.0°28'E., 2.54

S.M.C.

S.0°28'E., 0.95
S.5°39'E., 3.57
S.6°04'W., 3.46
S.6°17'E., 3.57
S.20°42'E., 3.84
S.36°12'E., 5.95

S.M.C.

Right Bank Snake River
1962 Record Meanders

N.43°40'W., 0.29
N.76°05'W. 2.18
N.80°36'W., 2.28
S.89°35'W., 1.49
N.46°03'W., 21.76

M.C.

N.42°20'W., 7.77
N.71°46'W., 1.40
S.75°03'W., 2.00
S.79°45'W., 3.40
S.62°32'W., 3.01
N.72°33'W., 3.31
N.34°35'W., 5.40

M.C.

Reference should be made to sheet No. 1 for survey information.

UNITED STATES DEPARTMENT OF THE INTERIOR
BUREAU OF LAND MANAGEMENT

Cheyenne, Wyoming September 28, 2001

This plat is strictly conformable to the approved field notes, and the survey, having been correctly executed in accordance with the requirements of law and the regulations of this Bureau, is hereby accepted.

For the Director

John P. Lee

Chief Cadastral Surveyor for Wyoming

10 5 0 20 40 60 80
Scale in Chains

W.H.B.

2880 G

OFFICIALLY FILED: March 15, 2002