TOWNSHIP 41 NORTH, RANGES 117 WEST, OF THE SIXTH PRINCIPAL MERIDIAN, WYOMING.

SURVEY OF RIPARIAN LANDS

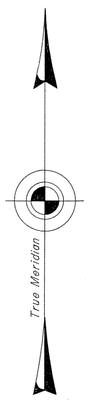

Mean magnetic declination
$14\frac{1}{4}$°E.

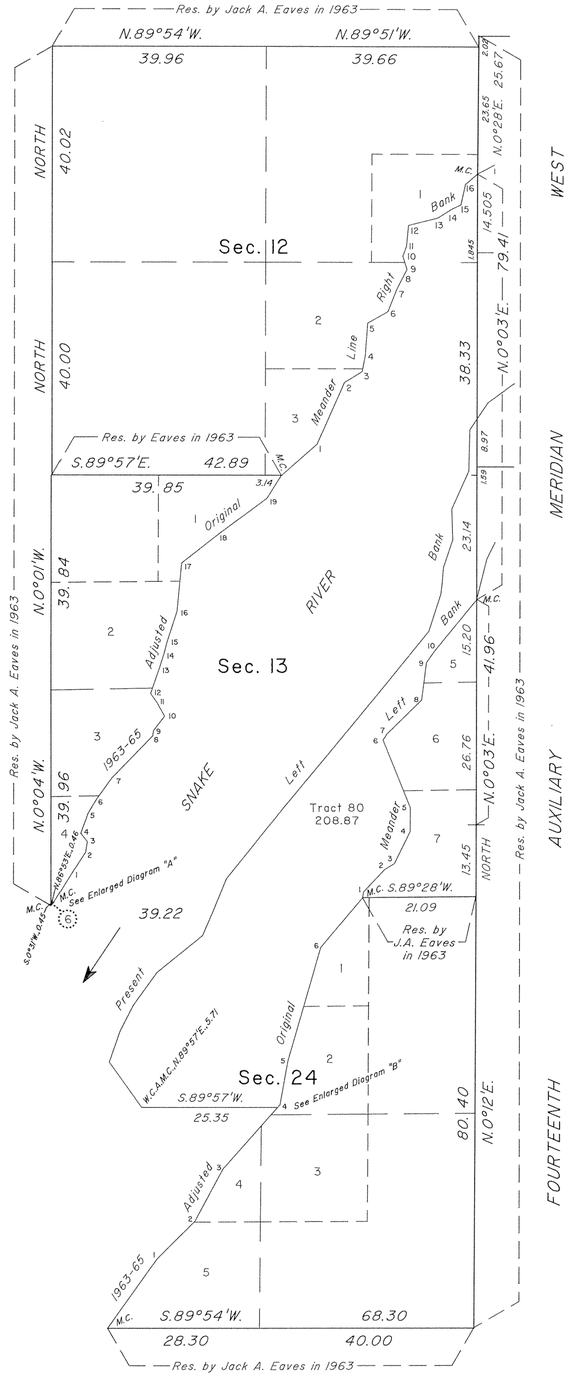

PRESENT LEFT BANK - SNAKE RIVER

A.M.C.
N.35°54'W., 10.40
N.19°14'E., 6.05
N.27°13'E., 5.43
N.35°54'E., 7.51
N.51°07'E., 10.97
N.23°30'E., 4.54
N.22°17'E., 6.92
N.38°36'E., 16.69
N.39°34'E., 30.12
N.39°13'E., 12.95
N.17°52'E., 7.19
N.7°01'E., 2.08
N.4°38'E., 2.93
N.18°25'E., 5.46
N.1°41'W., 5.77
N.24°11'E., 7.73
N.1°14'E., 7.74
N.33°54'E., 2.33
E. Bdy., Sec. 12

1963-65 ADJUSTED ORIGINAL MEANDERS
LEFT BANK - SNAKE RIVER

M.C., Secs. 24 & 25
1 N.35°17'E., 15.87
2 N.44°54'E., 10.05
3 N.28°05'E., 11.07
N.41°35'E., 15.41
NW Cor. Lot 1
Iron Rock Subdivision
N.41°35'E., 0.67
4 N.10°07'E., 8.15
5 N.16°09'E., 22.14
6 N.40°15'E., 12.06
M.C., Secs. 13 & 24
1 N.9°32'E., 1.10
2 N.43°04'E., 5.80
3 N.58°05'E., 2.10
4 N.26°03'E., 6.69
5 N.0°01'E., 4.49
6 N.22°01'W., 13.68
7 N.33°05'E., 1.30
8 N.45°34'E., 9.09
9 N.7°32'E., 6.99
10 N.35°04'E., 2.60
N.39°34'E., 12.29
M.C., Secs. 13 & 18

ENLARGED DIAGRAM "A"

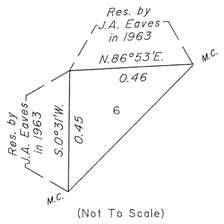

(Not To Scale)

ENLARGED DIAGRAM "B"

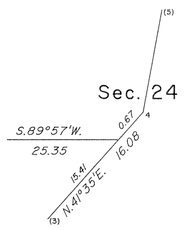

(Not To Scale)

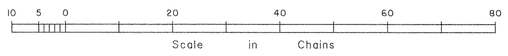

A history of surveys is contained in the field notes.

This plat, in 2 sheets, represents the dependent resurvey of a portion of the subdivisional lines, and a portion of the adjusted original meander line of the right and left banks of the Snake River, designed to restore the corners in their true original locations according to the best available evidence, and the survey of the riparian partition lines, and a portion of the meanders of the present right bank of the Snake Rivers, T. 41 N., R. 117 W., Sixth Principal Meridian, Wyoming.

Except as indicated hereon, the lottings and areas are as shown on the plat approved April 2, 1903.

Survey executed by James D. Claflin and Lynn A. Forbes, Cadastral Surveyors, beginning September 26, 1998, and completed May 11, 1999, pursuant to Special Instructions dated April 2, 1998, and Supplemental Special Instructions dated September 25, 1998, for Group No. 652, Wyoming.

UNITED STATES DEPARTMENT OF THE INTERIOR
BUREAU OF LAND MANAGEMENT

Cheyenne, Wyoming September 28, 2001

This plat is strictly conformable to the approved field notes, and the survey, having been correctly executed in accordance with the requirements of law and the regulations of this Bureau, is hereby accepted.

For the Director

John P. Lee

Chief Cadastral Surveyor for Wyoming

W.H.B.