TOWNSHIP 29 NORTH, RANGE 100 WEST, OF THE SIXTH PRINCIPAL MERIDIAN, WYOMING.

DEPENDENT RESURVEY AND SURVEY

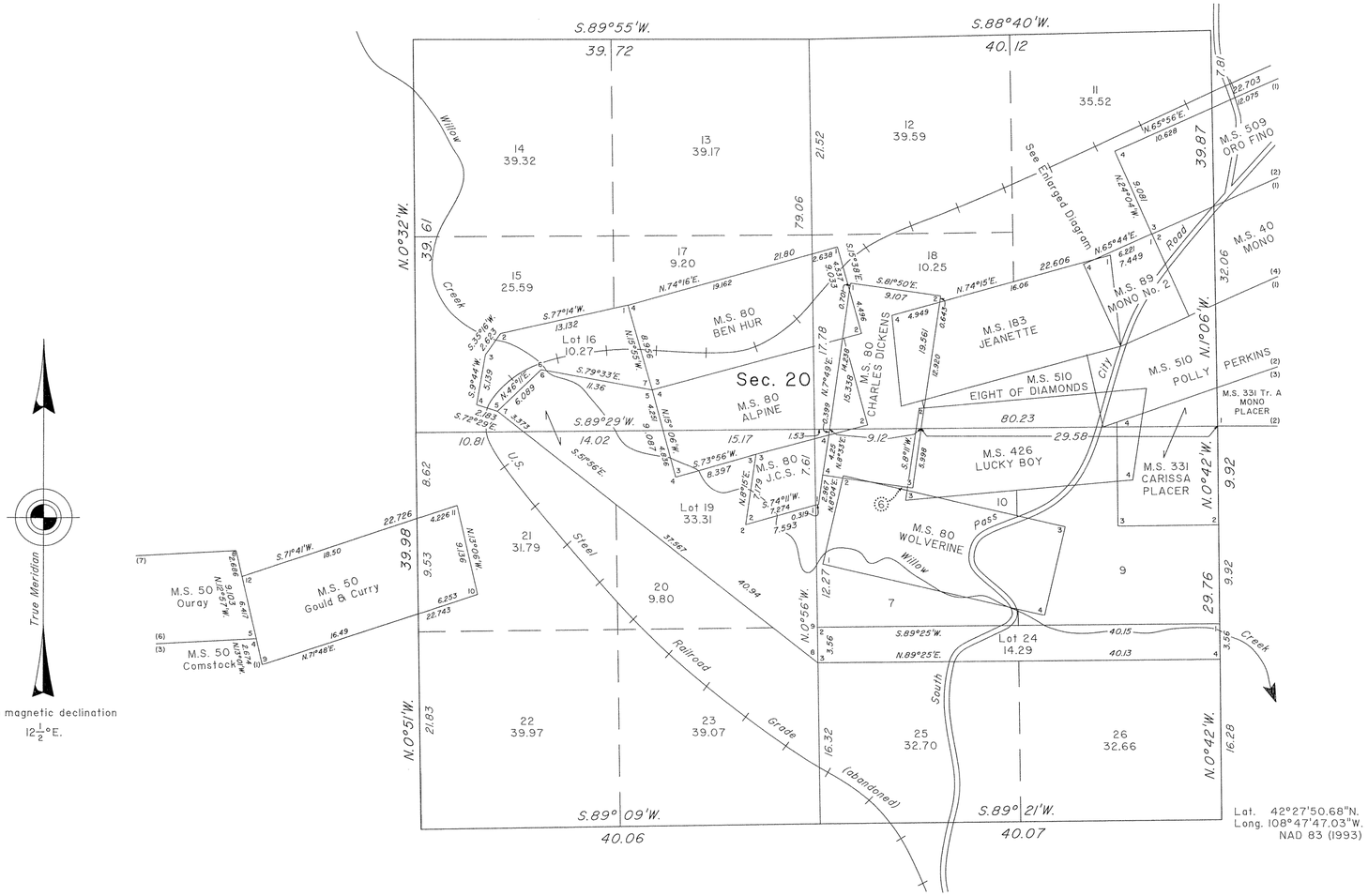

ENLARGED DIAGRAM

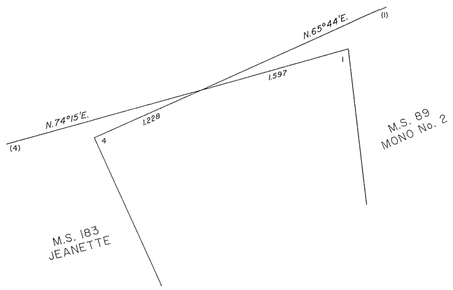

(Not to Scale)

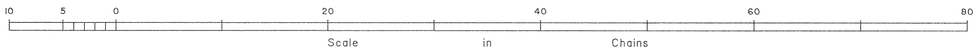

W.H.B.

A history of surveys is contained in the field notes.

This plat represents the dependent resurvey of portions of the subdivisional lines and portions of Mineral Surveys Nos. 50, 80, 89, 183 and 509, designed to restore the corners in their true original locations according to the best available evidence, the subdivision of section 20, and the metes and bounds surveys of Lots 16, 19 and 24, section 20, T. 29 N., R. 100 W., Sixth Principal Meridian, Wyoming.

Certain modified lots and areas shown hereon pertain to Federal interest estate only. Except as indicated hereon, the lottings and areas are as shown on the plats approved October 8, 1884, August 6, 1963 and April 22, 1969.

Survey executed by Joel T. Ebner, Cadastral Surveyor, beginning September 21, 2000, and completed October 2, 2000, pursuant to Special Instuctions dated August 29, 2000, for Group No. 680, Wyoming.

UNITED STATES DEPARTMENT OF THE INTERIOR
BUREAU OF LAND MANAGEMENT

Cheyenne, Wyoming July 30, 2001

This plat is strictly conformable to the approved field notes, and the survey, having been correctly executed in accordance with the requirements of law and the regulations of this Bureau, is hereby accepted.

For the Director

John P. Lee

Chief Cadastral Surveyor for Wyoming

JZM

OFFICIALLY FILED: August 1, 2001