TOWNSHIP 14 NORTH, RANGE 107 WEST, OF THE SIXTH PRINCIPAL MERIDIAN, WYOMING.

DEPENDENT RESURVEY AND SUBDIVISION OF SECTIONS 1 AND 2

ENLARGED DIAGRAM "B"

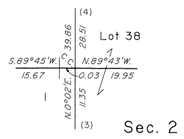

(Not To Scale)

ENLARGED DIAGRAM "A"

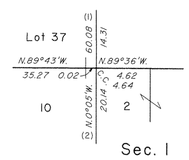

(Not To Scale)

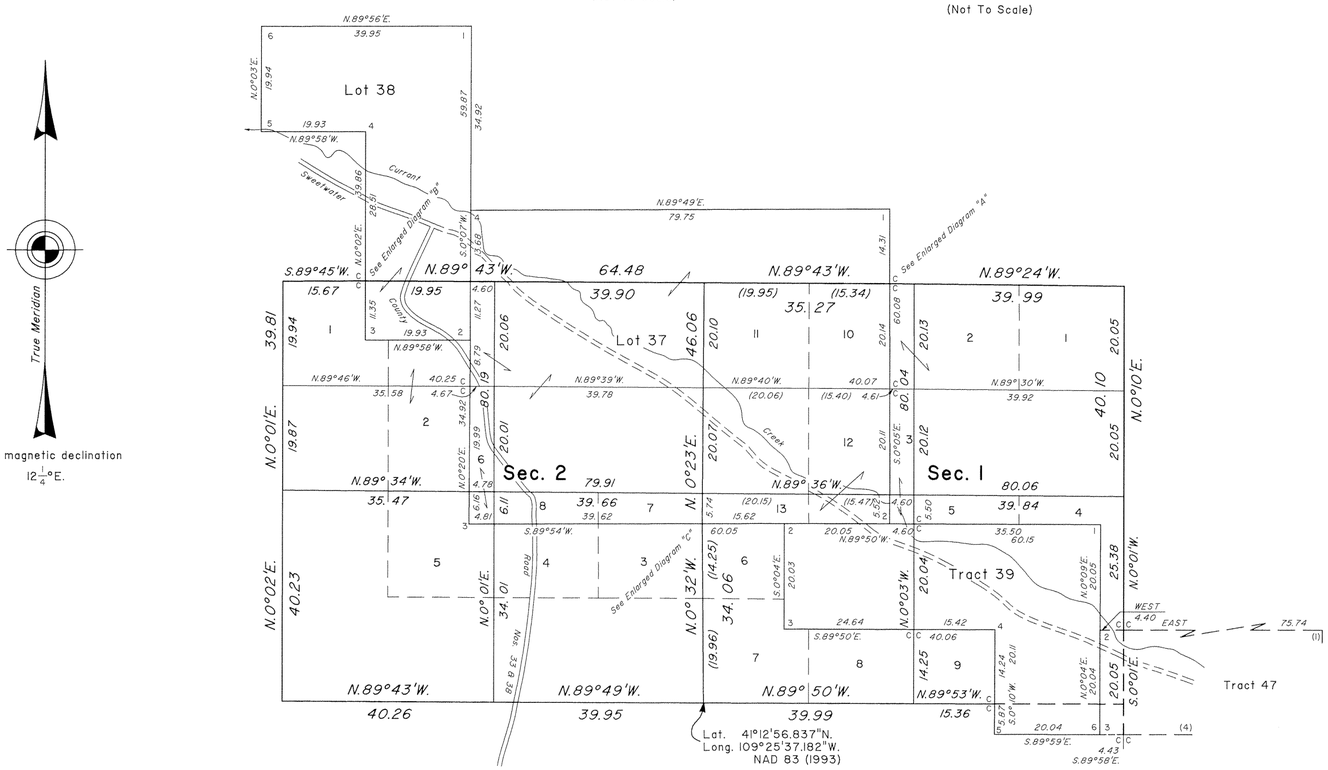

ENLARGED DIAGRAM "C"

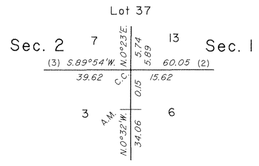

(Not To Scale)

10 5 0 20 40 60 80

Scale in Chains

A history of surveys is contained in the field notes.

This plat represents the dependent resurvey of Lots 37 and 38, and Tract 39, portions of the east and north boundaries, and subdivisional lines designed to restore the corners in their true original locations according to the best available evidence, and the subdivision of sections 1 and 2, T. 14 N., R. 107 W., Sixth Principal Meridian, Wyoming.

The lottings and areas are as shown on the plats approved January 17, 1903, May 16, 1927, and April 27, 1927.

Survey executed by Donna S. Malleck, Cadastral Surveyor, beginning June 19, 2001, and completed July 31, 2001, pursuant to Special Instructions dated May 17, 2001, for Group No. 691, Wyoming.

UNITED STATES DEPARTMENT OF THE INTERIOR
BUREAU OF LAND MANAGEMENT

Cheyenne, Wyoming July 26, 2002

This plat is strictly conformable to the approved field notes, and the survey, having been correctly executed in accordance with the requirements of law and the regulations of this Bureau, is hereby accepted.

For the Director

John P. Lee

Chief Cadastral Surveyor for Wyoming

W.H.B.

JZM

OFFICIALLY FILED: August 15, 2002