TOWNSHIP 55 NORTH RANGE 99 WEST OF THE 6th PRINCIPAL MERIDIAN, WYOMING

NO 12

STATUS OF PUBLIC DOMAIN
LAND AND MINERAL TITLES
MTP
POWELL
TOWNSITE PLAT
SHEET 12

ENLARGED DIAGRAM NO. 1

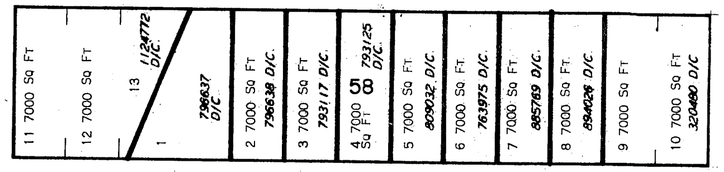

ENLARGED DIAGRAM NO. 2

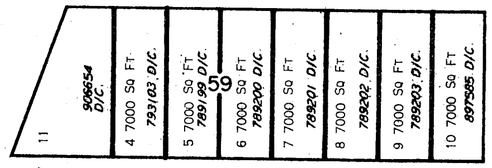

ENLARGED DIAGRAM NO. 3

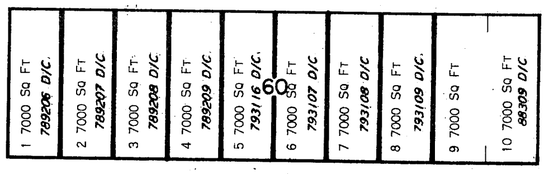

SCALE
50 0 100 200
100 feet to the inch

INDEX MAP

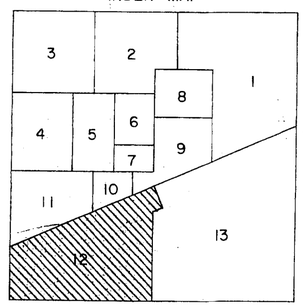

INDEX TO SEGREGATED TRACTS

RESURVEY	ORIGINAL SURVEY			
TRACT NO	T	R	SEC	SUBDIVISION

FOR ORDERS EFFECTING DISPOSAL OR USE OF UNIDENTIFIED LANDS WITHDRAWN FOR CLASSIFICATION, MINERALS, WATER AND/OR OTHER PUBLIC PURPOSES, REFER TO INDEX OF MISCELLANEOUS DOCUMENTS.

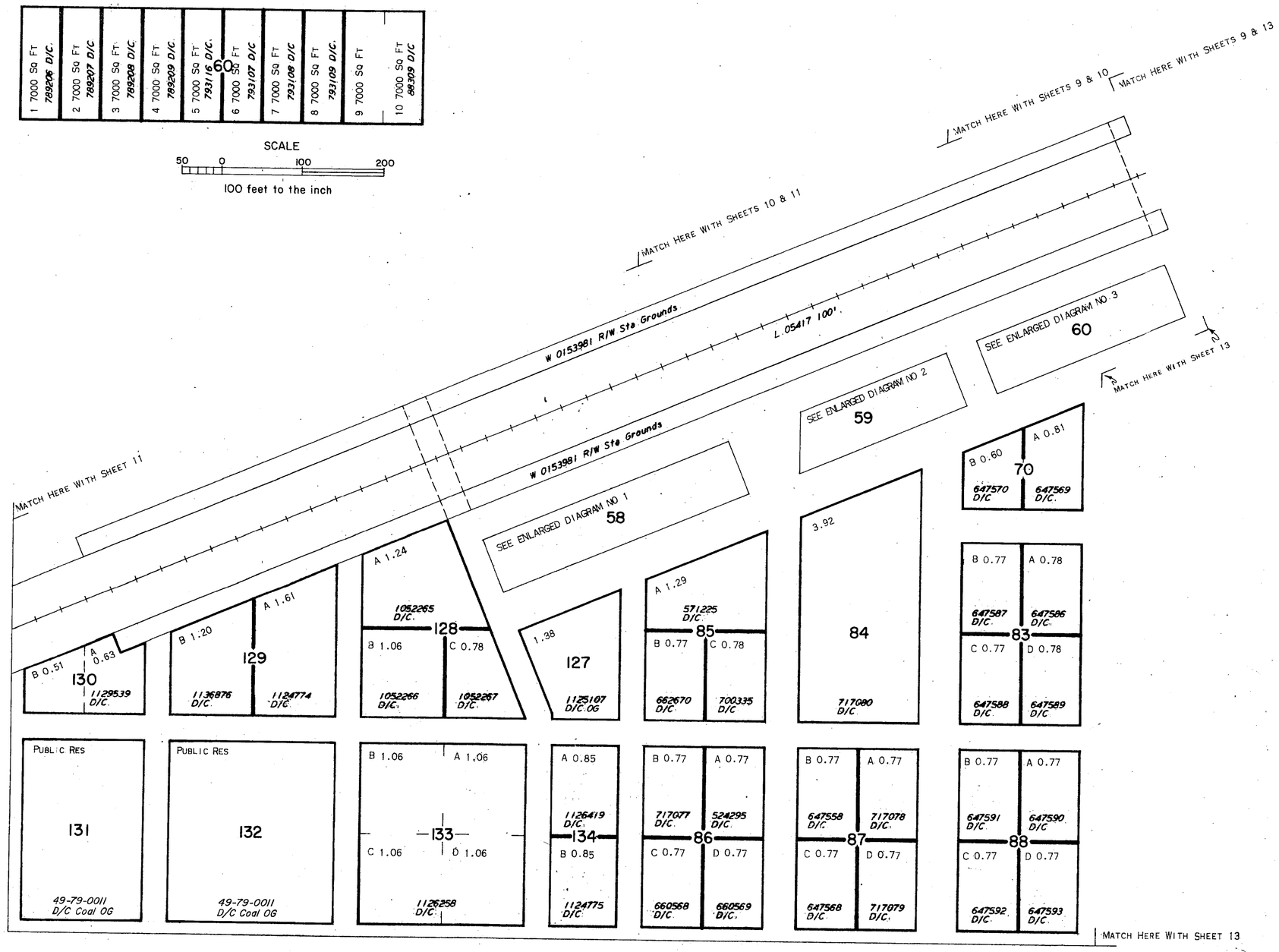

SCALE
100 50 0 100 200 400
200 feet to the inch

CURRENT TO	BY

01
18
RMK
05

6th Prin Mer
T. 55 N
R. 99 W