TOWNSHIP 55 NORTH RANGE 99 WEST OF THE 6th PRINCIPAL MERIDIAN, WYOMING

NO 6

STATUS OF PUBLIC DOMAIN
LAND AND MINERAL TITLES
MTP
POWELL
TOWNSITE PLAT
SHEET 6

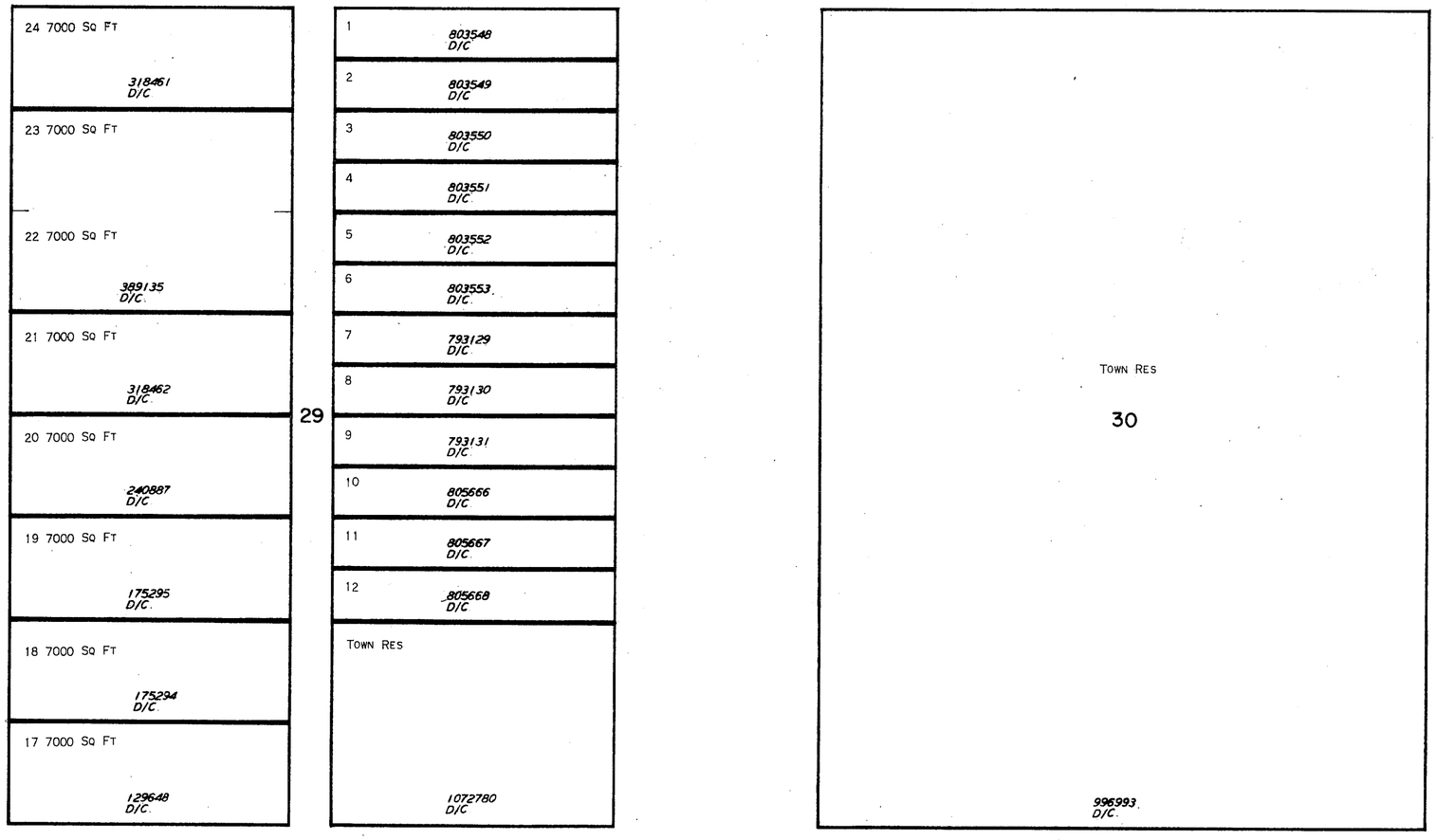

INDEX MAP

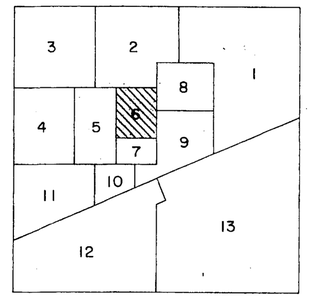

INDEX TO SEGREGATED TRACTS				
RESURVEY	ORIGINAL SURVEY			
TRACT NO	T	R	SEC	SUBDIVISION

FOR ORDERS EFFECTING DISPOSAL OR USE OF UNIDENTIFIED LANDS WITHDRAWN FOR CLASSIFICATION, MINERALS, WATER AND/OR OTHER PUBLIC PURPOSES, REFER TO INDEX OF MISCELLANEOUS DOCUMENTS.

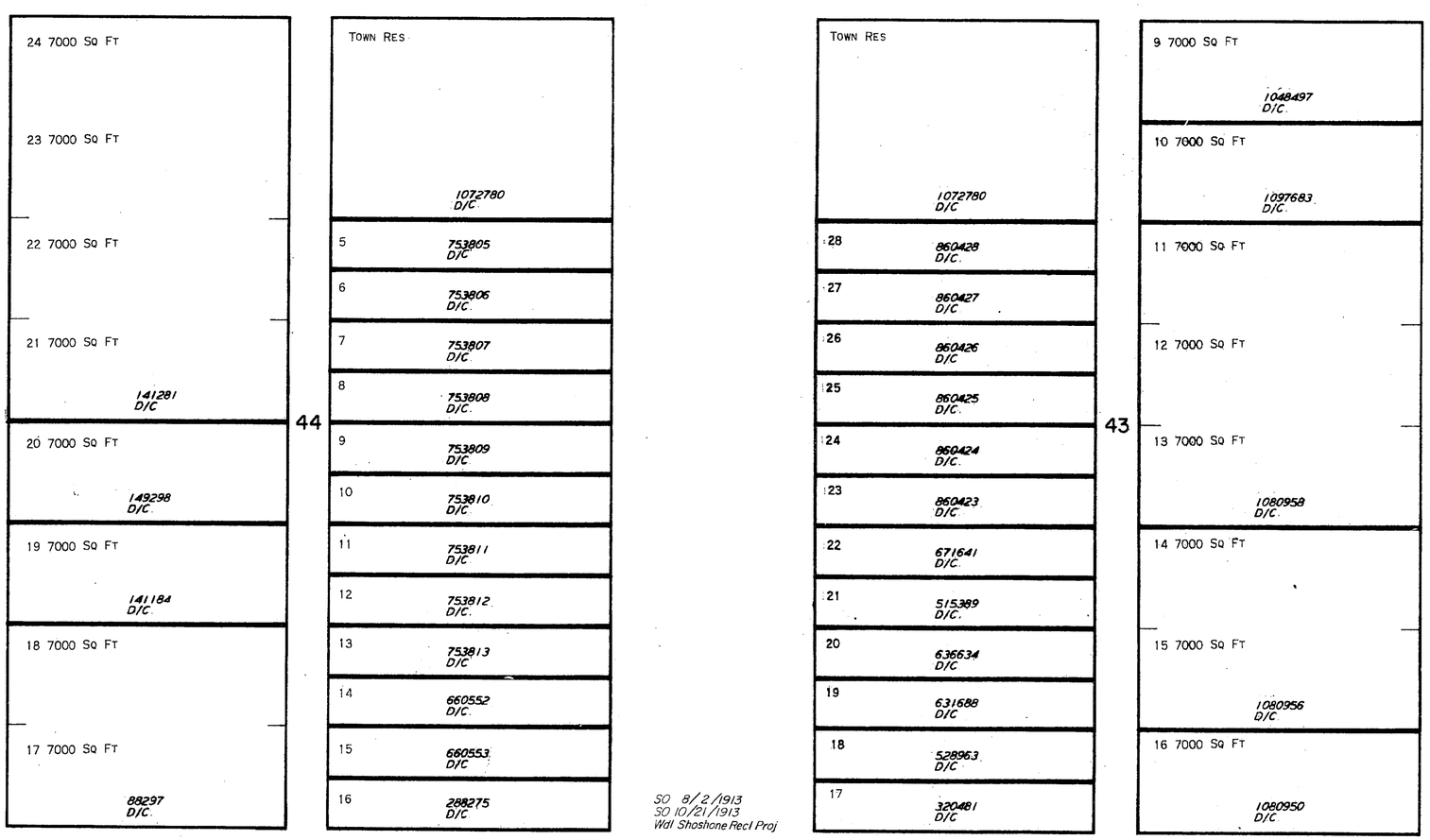

SO 8/2/1913
SO 10/21/1913
Wdl Shoshone Recl Proj

All lots unless otherwise noted contain 3500 Sq Ft

SCALE
50 0 50 100
50 feet to the inch

CURRENT TO	BY

01
18
RMY
07

6th Prin Mer
T. 55 N.
R. 99 W.

NO 6