TOWNSHIP 55 NORTH RANGE 99 WEST OF THE 6th PRINCIPAL MERIDIAN, WYOMING

NO 8

STATUS OF PUBLIC DOMAIN
LAND AND MINERAL TITLES

MTP
POWELL
TOWNSITE PLAT
SHEET 8

INDEX MAP

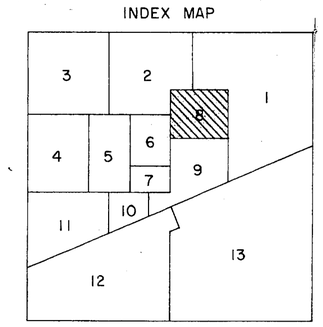

INDEX TO SEGREGATED TRACTS				
RESURVEY	ORIGINAL SURVEY			
TRACT NO	T	R	SEC	SUBDIVISION

FOR ORDERS EFFECTING DISPOSAL OR USE OF UNIDENTIFIED LANDS WITHDRAWN FOR CLASSIFICATION, MINERALS, WATER AND/OR OTHER PUBLIC PURPOSES, REFER TO INDEX OF MISCELLANEOUS DOCUMENTS.

MATCH HERE WITH SHEET 2

MATCH HERE WITH SHEETS 1 & 2

MATCH HERE WITH SHEET 1

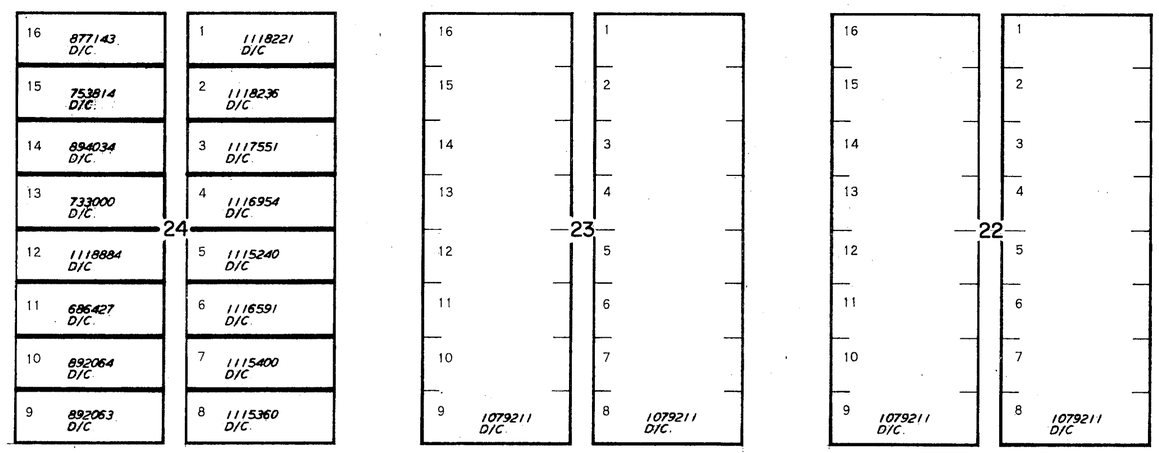

MATCH HERE WITH SHEETS 6 & 2



MATCH HERE WITH SHEETS 6 & 9

SO 8/2/1913
SO 10/21/1913
Wal Shoshone Recl Proj

MATCH HERE WITH SHEETS 1 & 9

All lots unless otherwise noted contain 7000 Sq Ft

SCALE
5 0 100 200
100 feet to the inch

CURRENT TO	BY

01
18
RMK
04

6th Prin Mer
T. 55 N
R. 99 W

NO 8