TOWNSHIP 57 NORTH RANGE 97 WEST OF THE 6th PRINCIPAL MERIDIAN, WYOMING

NO 5

STATUS OF PUBLIC DOMAIN
LAND AND MINERAL TITLES

MTP
DEAVER TOWNSITE
ENLARGED DIAGRAM
SHEET 5

MATCH HERE WITH SHEET 4

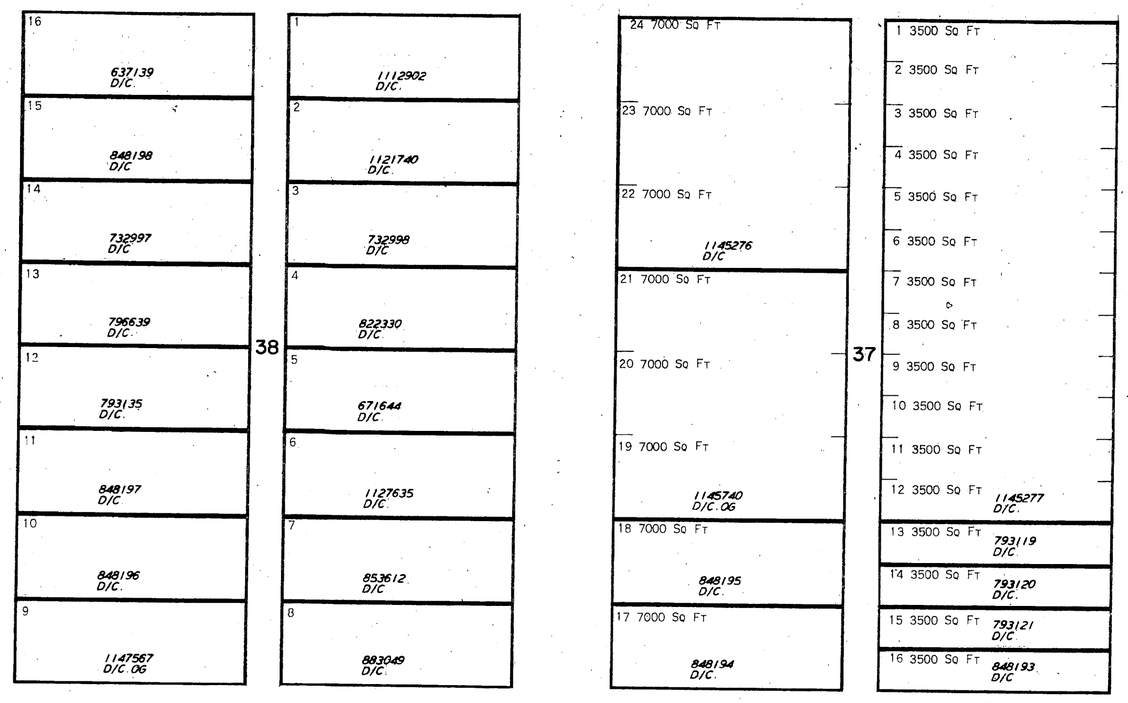

INDEX MAP

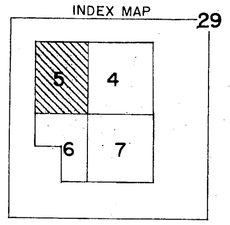

INDEX TO SEGREGATED TRACTS				
RESURVEY	ORIGINAL SURVEY			
TRACT NO	T	R	SEC	SUBDIVISION

FOR ORDERS EFFECTING DISPOSAL OR USE OF UNIDENTIFIED LANDS WITHDRAWN FOR CLASSIFICATION, MINERALS, WATER AND/OR OTHER PUBLIC PURPOSES. REFER TO INDEX OF MISCELLANEOUS DOCUMENTS.

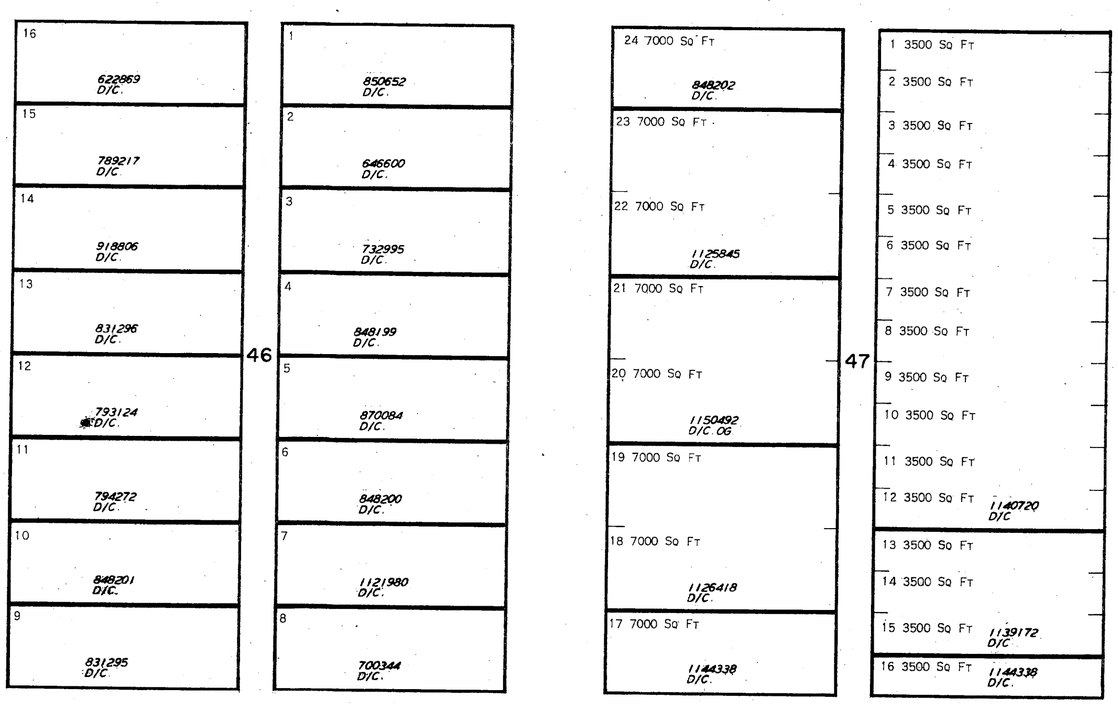

MATCH HERE WITH SHEET 6

Note: All lots in blocks 38 & 46 contain 7000 Sq Ft

MATCH HERE WITH SHEET 4,6,7

SCALE

50 0 100 200

60 feet to the inch

CURRENT TO	BY

01
18
RMG
07

6th Prin Mer

T. 57 N.

R. 97 W.

NO 5