TOWNSHIP 58 NORTH RANGE 97 WEST OF THE 6th PRINCIPAL MERIDIAN, WYOMING

STATUS OF PUBLIC DOMAIN
LAND AND MINERAL TITLES

FRANNIE TOWNSITE PLAT SHEET 3, SEC 31

MATCH HERE WITH SHEET 2

MATCH HERE WITH SHEET 1,2,4

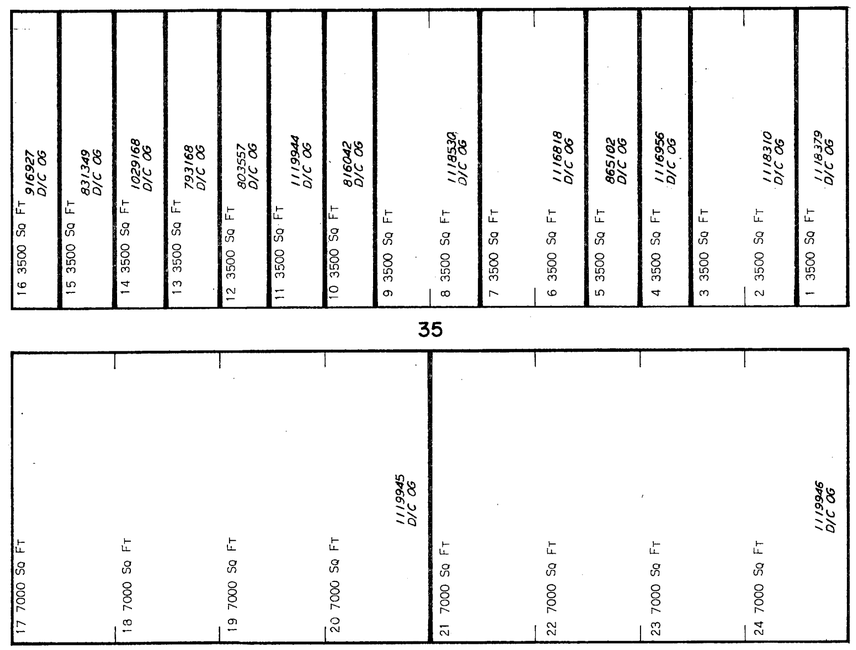

SO 4/19/1920
Wdl Frannie Tns

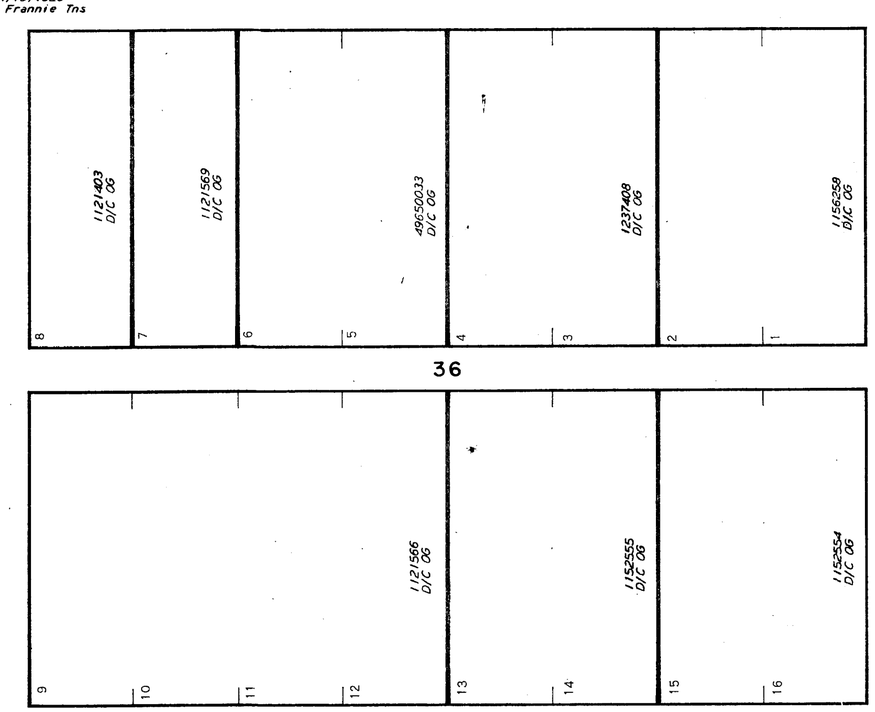

Note: All lots in block 36 contain 7500 Sq Ft

MATCH HERE WITH SHEET 3

INDEX MAP

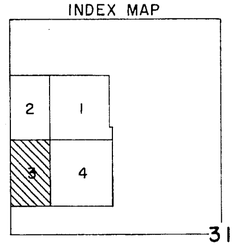

INDEX TO SEGREGATED TRACTS				
RESURVEY	ORIGINAL SURVEY			
TRACT NO	T	R	SEC	SUBDIVISION

FOR ORDERS EFFECTING DISPOSAL OR USE OF UNIDENTIFIED LANDS WITHDRAWN FOR CLASSIFICATION, MINERALS, WATER AND/OR OTHER PUBLIC PURPOSES. REFER TO INDEX OF MISCELLANEOUS DOCUMENTS.

CURRENT TO	BY

01
18
RMK
06

6th Prin Mer
T. 58 N.
R. 97 W.

SCALE

50 0 50 100

50 feet to the inch