TOWNSHIP 58 NORTH RANGE 97 WEST OF THE 6th PRINCIPAL MERIDIAN, WYOMING

STATUS OF PUBLIC DOMAIN
LAND AND MINERAL TITLES

FRANNIE TOWNSHIP PLAT SHEET 4, SEC 31

MATCH HERE WITH SHEET 1,2,3

MATCH HERE WITH SHEET 1

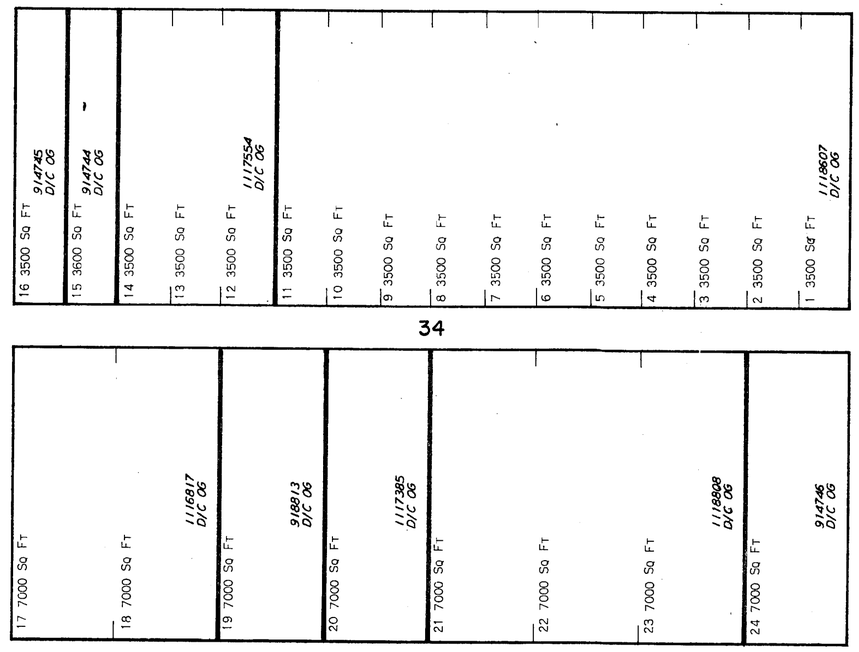

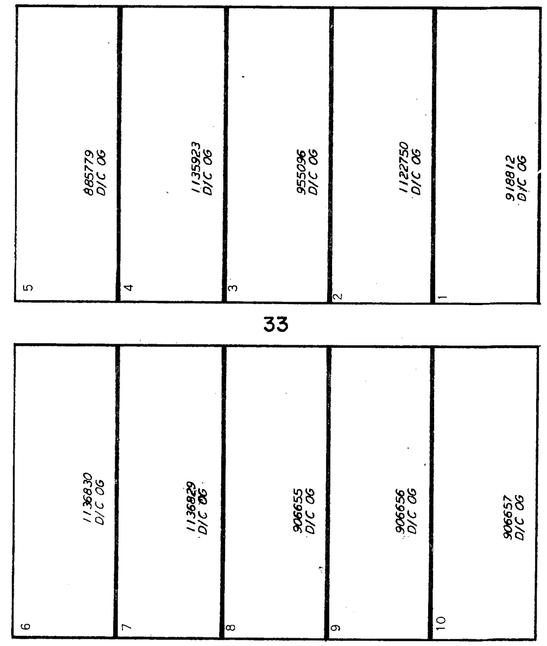

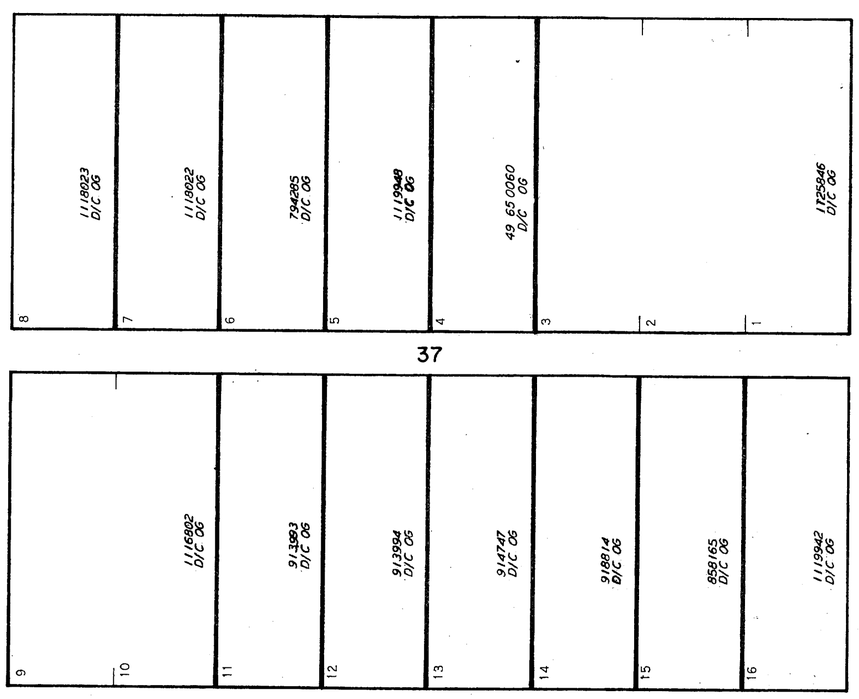

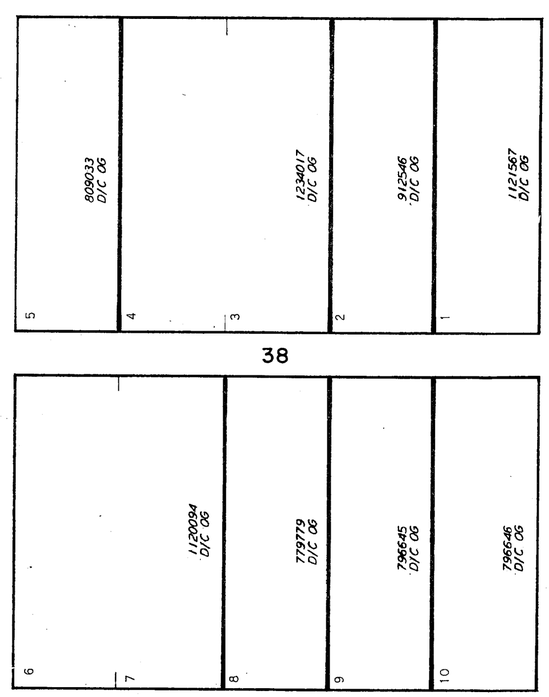

Note: All lots in blocks 33, 37 & 38 contain 7500 Sq Ft

SO 4/19/1920
Wdl Frannie Tns
EO 12/6/1915
Wdl Pet Res 41

MATCH HERE WITH SHEET 3

SCALE
50 0 50 100
50 feet to the inch

INDEX MAP

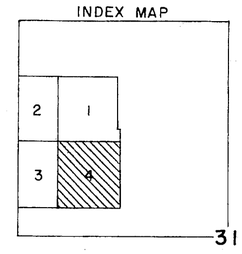

INDEX TO SEGREGATED TRACTS

RESURVEY	ORIGINAL SURVEY			
TRACT NO	T	R	SEC	SUBDIVISION

FOR ORDERS EFFECTING DISPOSAL OR USE OF UNIDENTIFIED LANDS WITHDRAWN FOR CLASSIFICATION, MINERALS, WATER AND/OR OTHER PUBLIC PURPOSES, REFER TO INDEX OF MISCELLANEOUS DOCUMENTS.

CURRENT TO	BY
✓	

01
18
R 06

6th Prin Mer
T. 58 N.
R. 97 W.