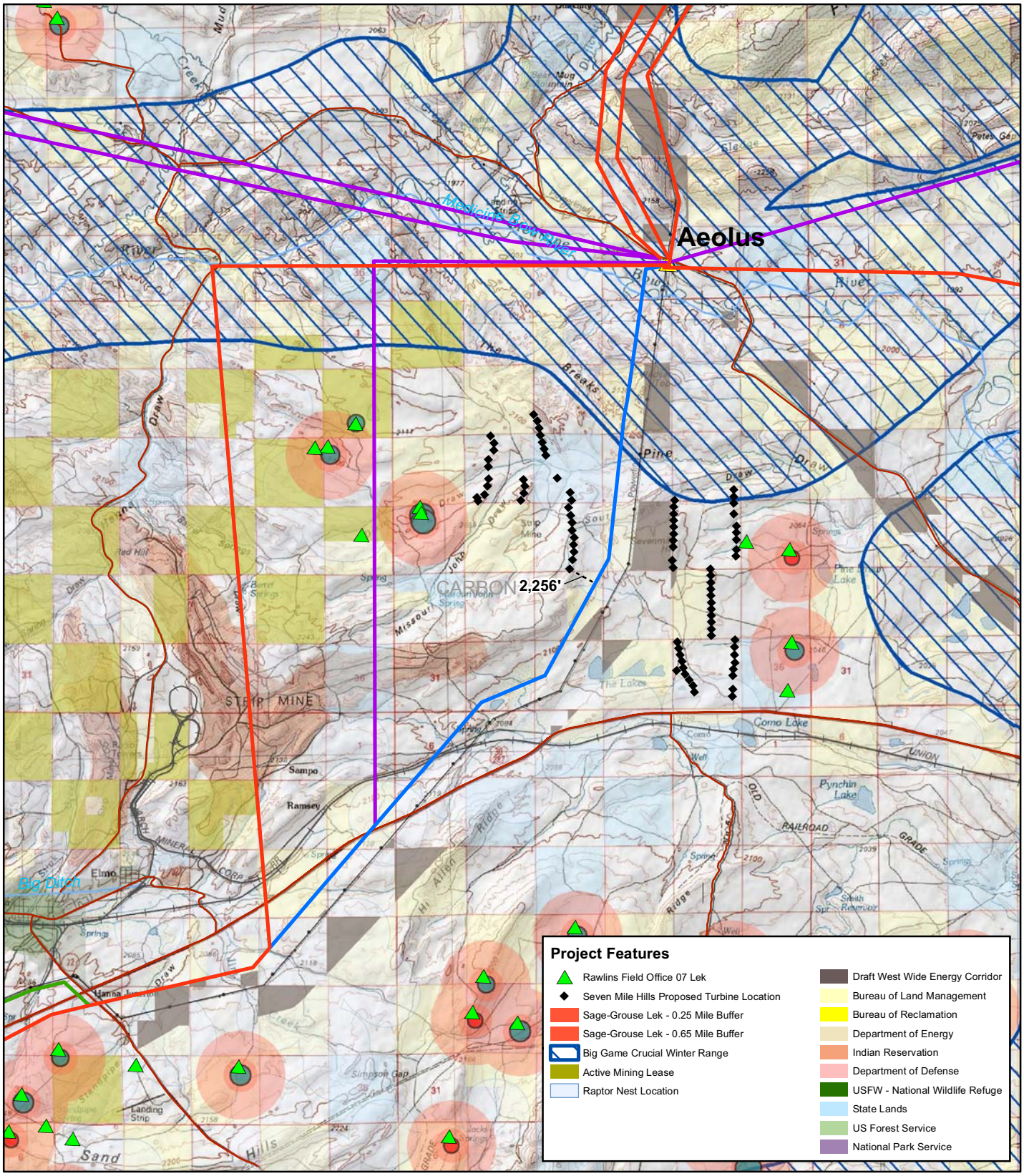

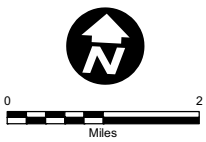

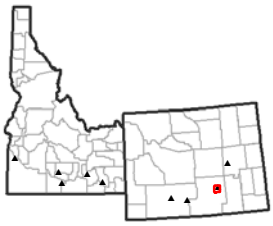

Project Features

- Approximate Substation Location
- Proposed Route
- Route Considered, Not Proposed
- Reserved for Gateway South

Gateway West Transmission Line Project
Idaho, Wyoming

7-Mile Hills Area

Figure 1-1

Revised 10-20-08

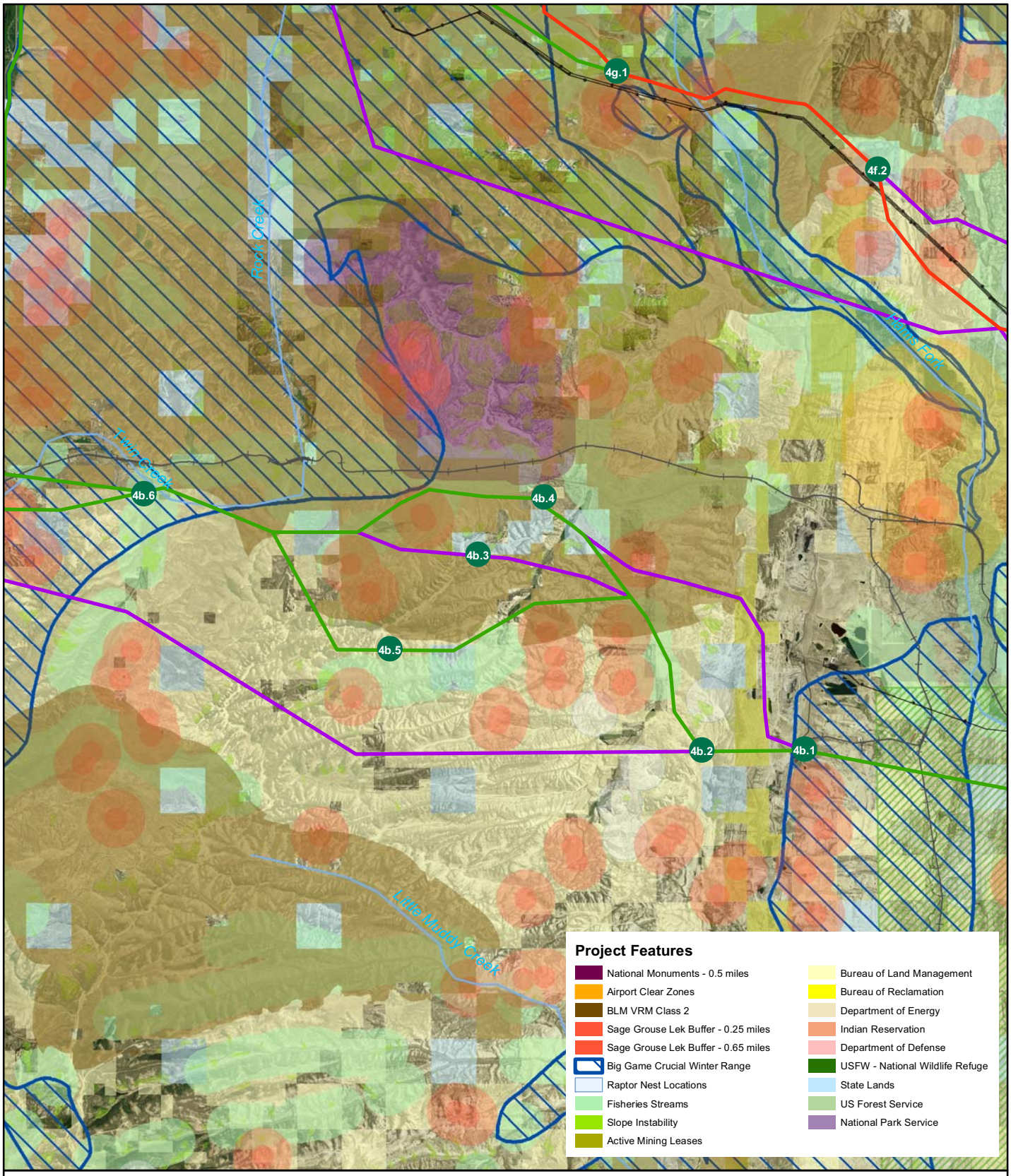



Revised 10-12-08

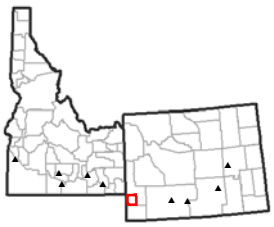

Project Features

- Approximate Substation Location
- Proposed Route
- Feasible Alternative Route
- Route Considered, Not Proposed

Gateway West Transmission Line Project Idaho, Wyoming

Kemmerer Area

Figure 2-1

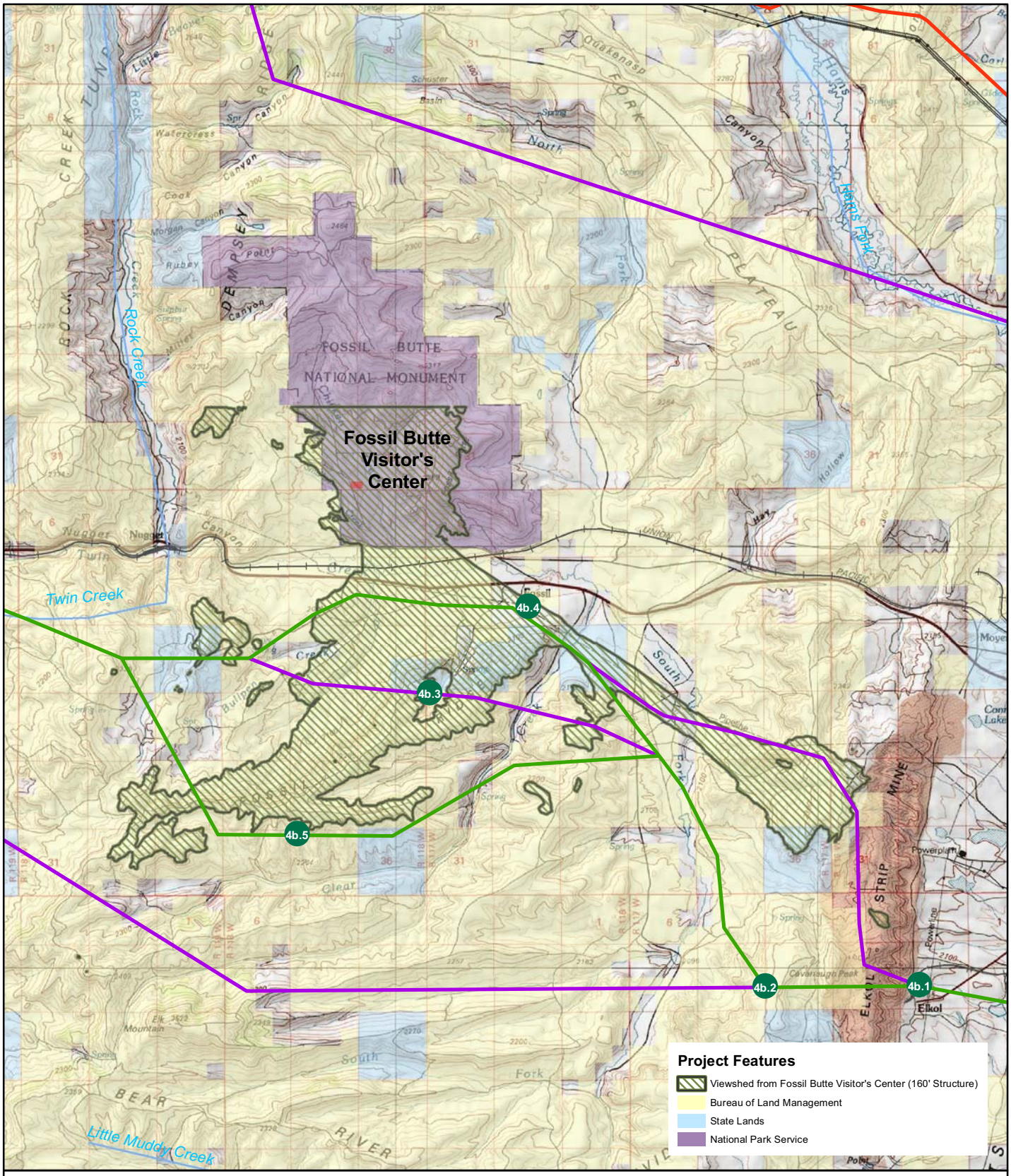

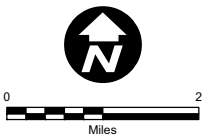

Revised 10-20-08

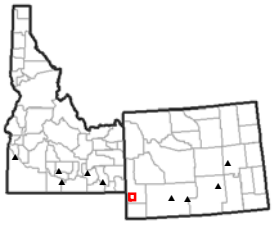

Project Features

- Approximate Substation Location
- Proposed Route
- Feasible Alternative Route
- Route Considered, Not Proposed

Gateway West Transmission Line Project Idaho, Wyoming

Fossil Butte Area

Figure 2-2

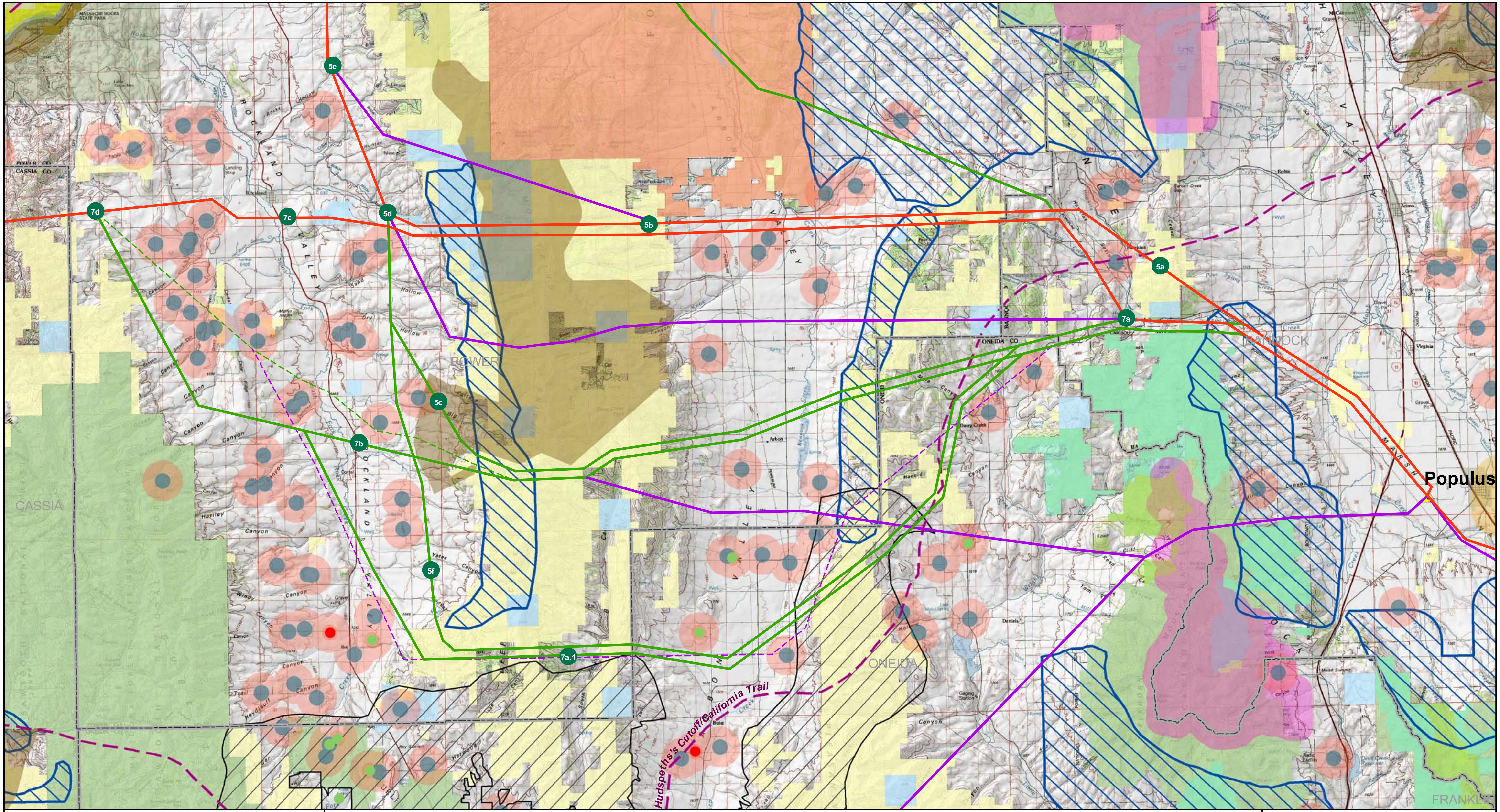

Project Features

Sage-Grouse Leks 2007
- Active
- Inactive
- Unknown
- Not Listed

- BLM Sagegrouse Population
- BLM VRM Class 2
- Sage Grouse Lek Buffer - 0.25 miles
- Sage Grouse Lek Buffer - 0.65 miles
- Big Game Crucial Winter Range
- Raptor Nest Locations

- Bureau of Land Management
- Bureau of Reclamation
- Department of Energy
- Indian Reservation
- Department of Defense
- USFW - National Wildlife Refuge
- State Lands
- US Forest Service
- National Park Service

Project Features
- Approximate Substation Location
- Proposed Route
- Feasible Alternative Route
- Route Considered, Not Proposed
- Original Alternative Route
- Original Considered, Not Proposed Route

Administrative
- City
- County Boundary
- State Boundary

Transportation
- Limited Access Highway

0 1 2 3
Miles

Revised 09-08-08

Gateway West Transmission Line Project
Idaho, Wyoming

Deep Creek Area

Figure 3-1

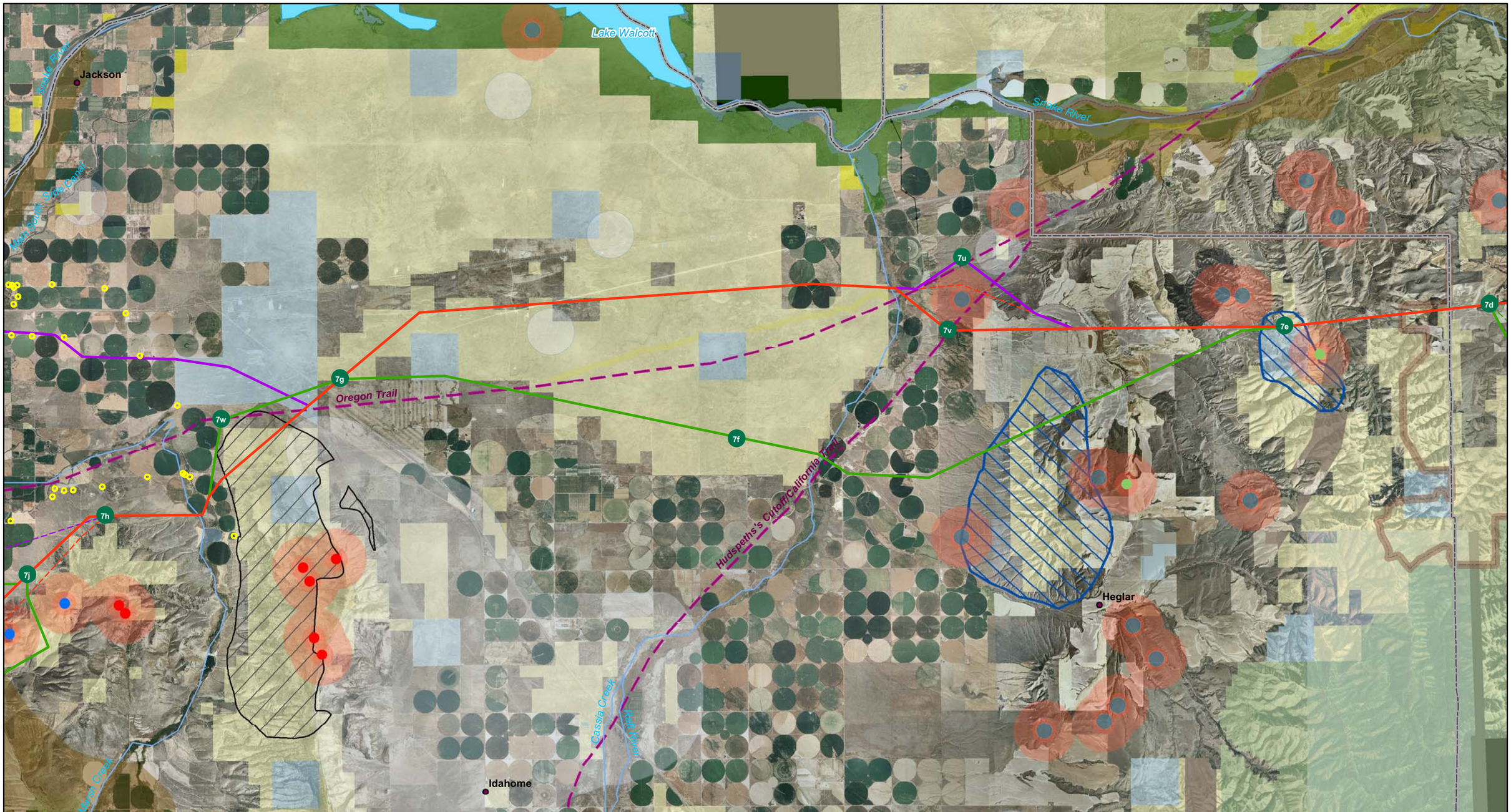

0 1 2
Miles

Revised 10-12-08

Project Features

Sage-Grouse Leks 2007
- Active
- Inactive
- Unknown
- Not Listed

- Occupied Structure within One Mile of Route
- Historic Trail
- BLM Sagegrouse Population
- BLM VRM Class 2
- Sage Grouse Lek Buffer - 0.25 miles
- Sage Grouse Lek Buffer - 0.65 miles
- Big Game Crucial Winter Range
- Raptor Nest Locations

- Bureau of Land Management
- Bureau of Reclamation
- Department of Energy
- Indian Reservation
- Department of Defense
- USFW - National Wildlife Refuge
- State Lands
- US Forest Service
- National Park Service

Project Features
- Approximate Substation Location
- Proposed Route
- Feasible Alternative Route
- Route Considered, Not Proposed
- Original Proposed Route
- Original Considered, Not Proposed Route

Administrative
- City
- County Boundary
- State Boundary

Transportation
- Limited Access Highway

Gateway West Transmission Line Project Idaho, Wyoming

Raft River Area

Figure 4-1

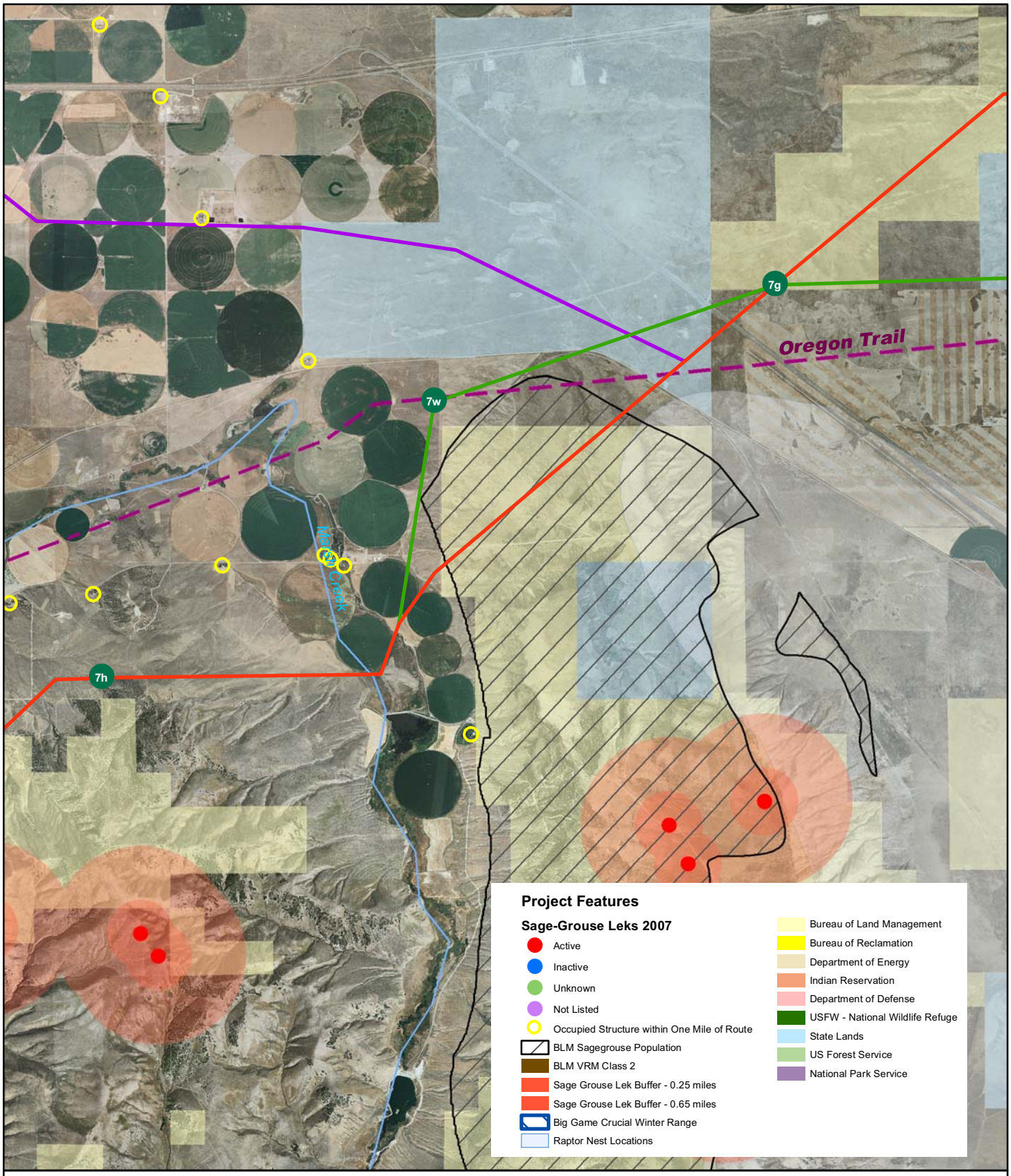

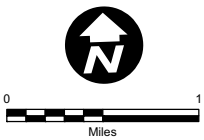

Revised 10-12-08

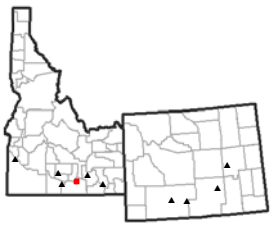

Project Features

- Approximate Substation Location
- Proposed Route
- Feasible Alternative Route
- Route Considered, Not Proposed

Gateway West Transmission Line Project Idaho, Wyoming

Cotterel Mts. Area

Figure 5-1

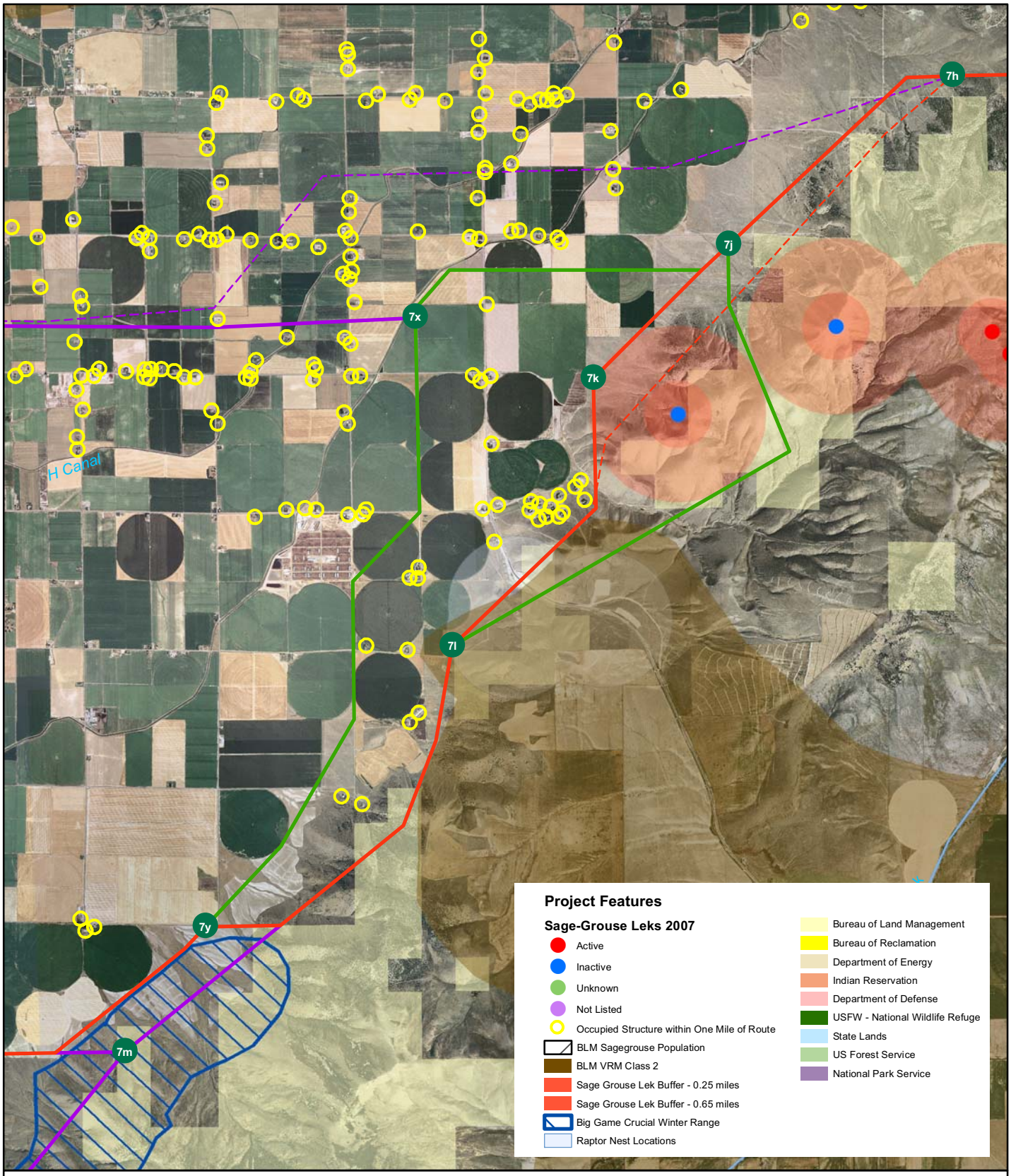

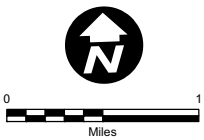

Revised 10-12-08

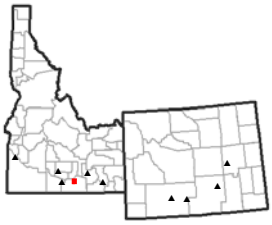

Project Features

- Approximate Substation Location
- Proposed Route
- Feasible Alternative Route
- Route Considered, Not Proposed
- Original Proposed Route
- Original Considered, Not Proposed Route

Gateway West Transmission Line Project Idaho, Wyoming

East Hills Area

Figure 6-1

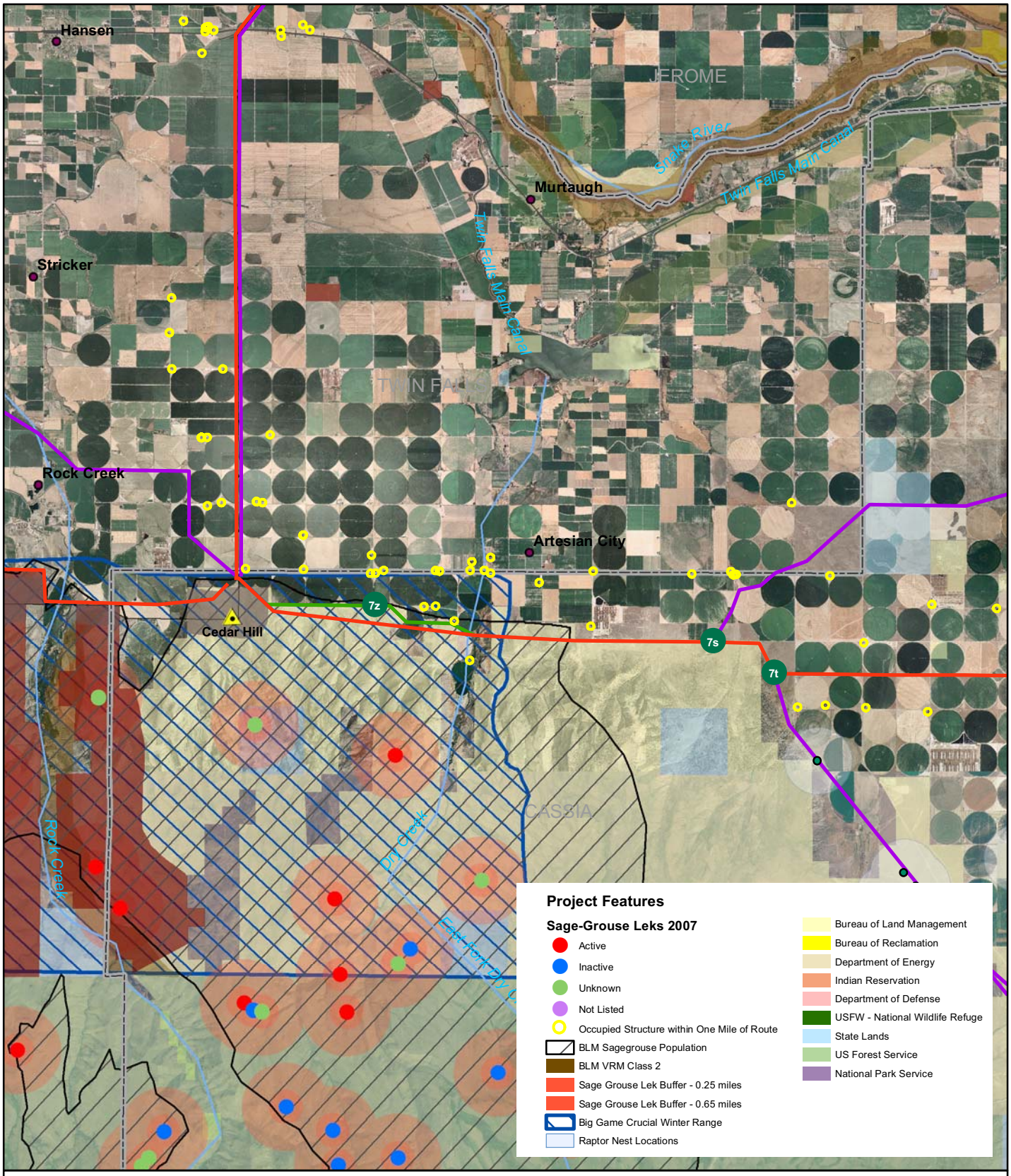

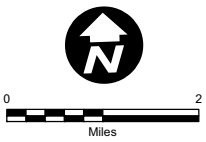

Revised 10-20-08

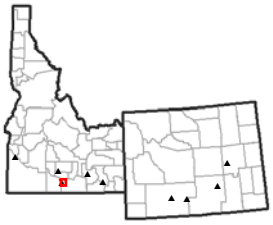

Project Features

- Approximate Substation Location
- Proposed Route
- Feasible Alternative Route
- Route Considered, Not Proposed

Gateway West Transmission Line Project Idaho, Wyoming

East of Cedar Hill

Figure 9-1

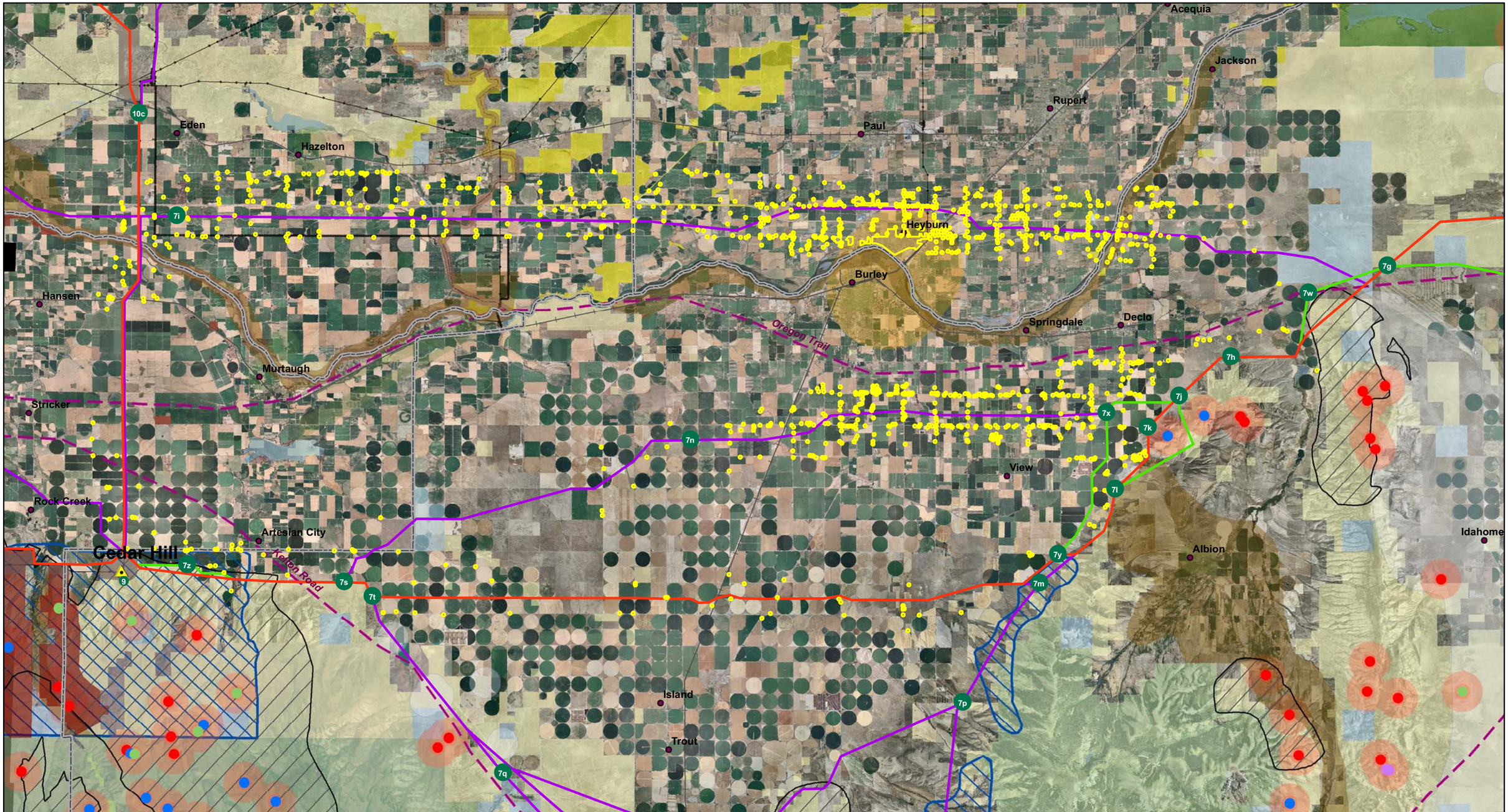

0 1 2 3
Miles

Revised 10-20-08

Project Features

Sage-Grouse Leks 2007
- Active
- Inactive
- Unknown
- Not Listed

- Occupied Structure within One Mile of Route
- Historic Trail
- BLM Sagegrouse Population
- BLM VRM Class 2
- Sage Grouse Lek Buffer - 0.25 miles
- Sage Grouse Lek Buffer - 0.65 miles
- Big Game Crucial Winter Range
- Raptor Nest Locations

- Bureau of Land Management
- Bureau of Reclamation
- Department of Energy
- Indian Reservation
- Department of Defense
- USFW - National Wildlife Refuge
- State Lands
- US Forest Service
- National Park Service

Project Features
- Approximate Substation Location
- Proposed Route
- Feasible Alternative Route
- Route Considered, Not Proposed
- Original Proposed Route
- Original Considered, Not Proposed Route

Administrative
- City
- County Boundary
- State Boundary

Transportation
- Limited Access Highway

Gateway West Transmission Line Project Idaho, Wyoming

Burley Area

Figure 10-1

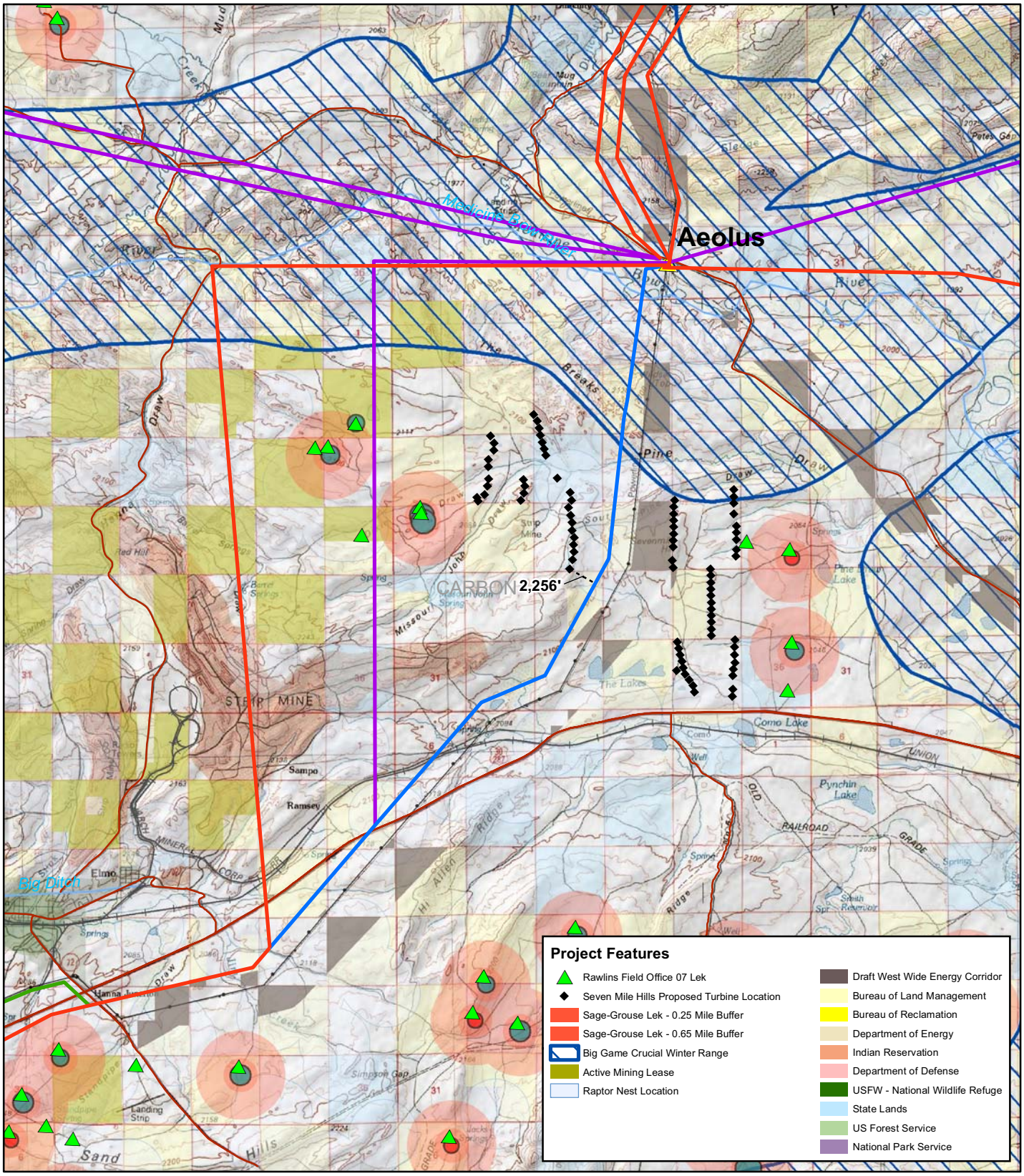

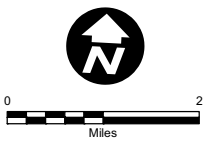

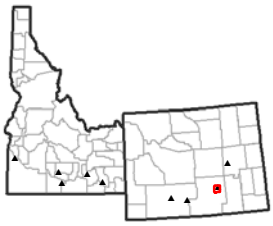

Project Features

- Approximate Substation Location
- Proposed Route
- Route Considered, Not Proposed
- Reserved for Gateway South

Gateway West Transmission Line Project
Idaho, Wyoming

7-Mile Hills Area

Figure 1-1

Revised 10-20-08

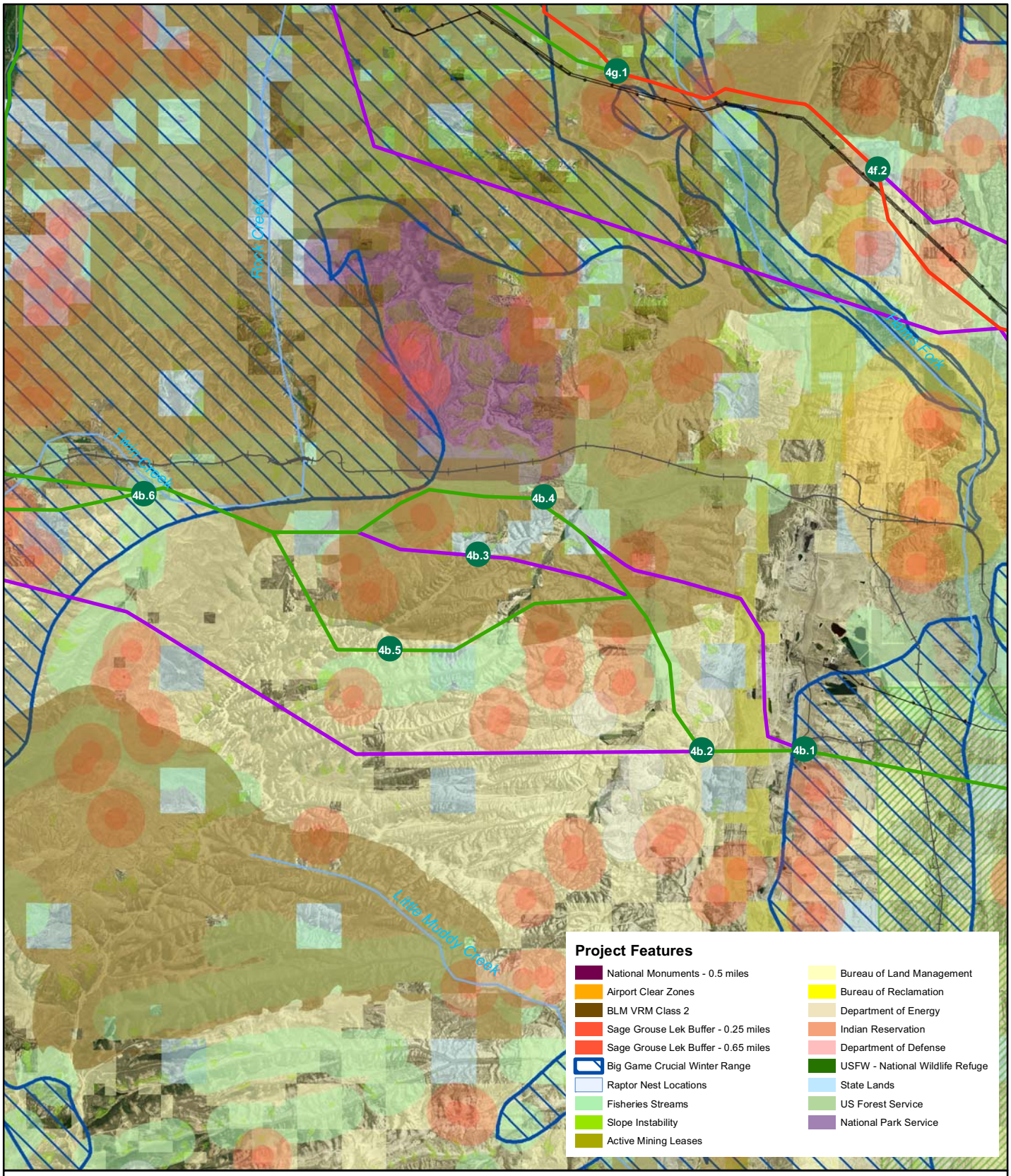



Revised 10-12-08

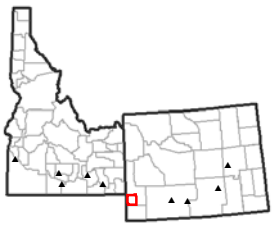

Project Features

- Approximate Substation Location
- Proposed Route
- Feasible Alternative Route
- Route Considered, Not Proposed

Gateway West Transmission Line Project Idaho, Wyoming

Kemmerer Area

Figure 2-1

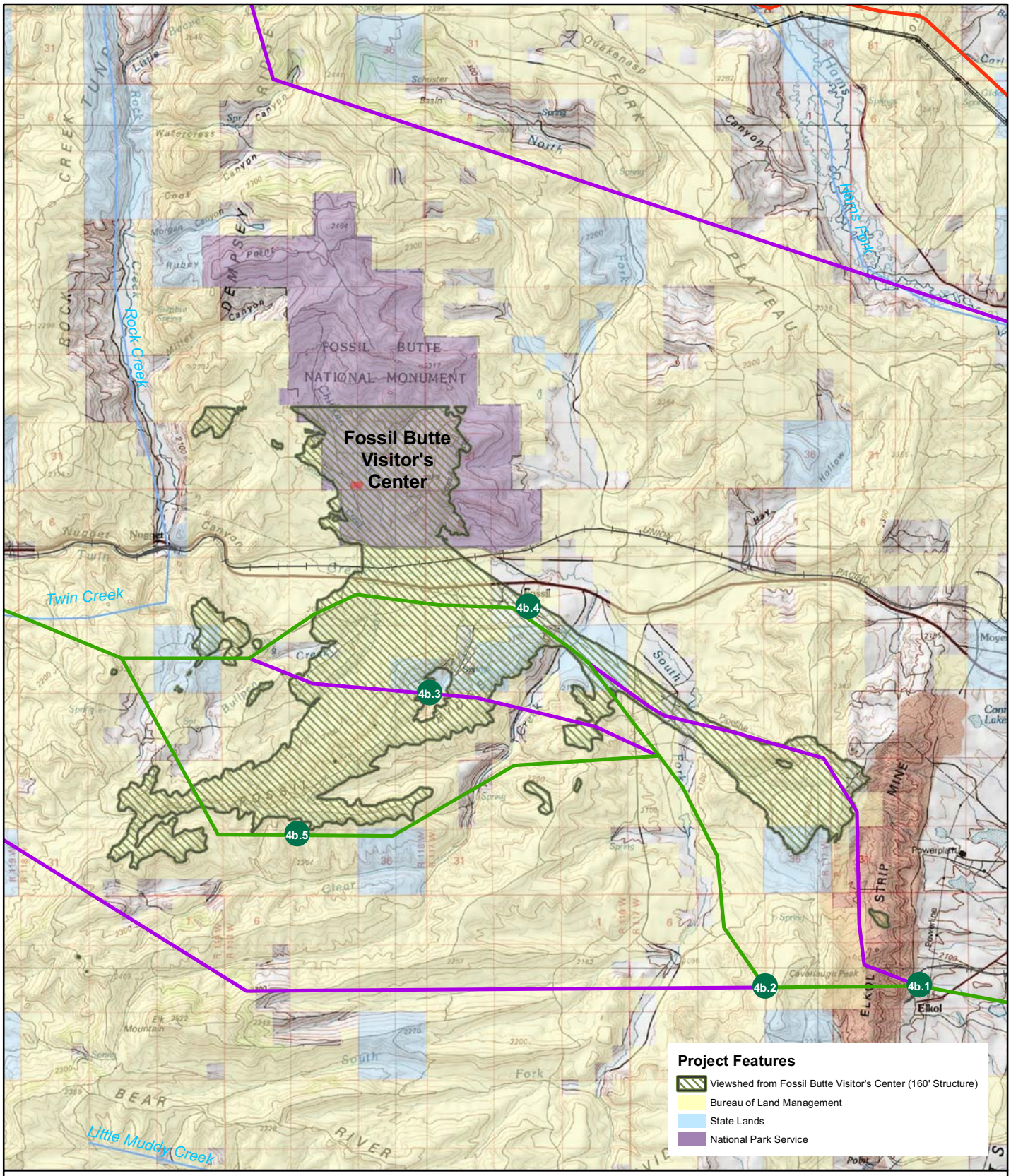

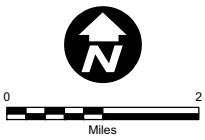

Revised 10-20-08

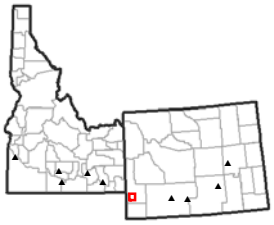

Project Features

- Approximate Substation Location
- Proposed Route
- Feasible Alternative Route
- Route Considered, Not Proposed

Gateway West Transmission Line Project Idaho, Wyoming

Fossil Butte Area

Figure 2-2

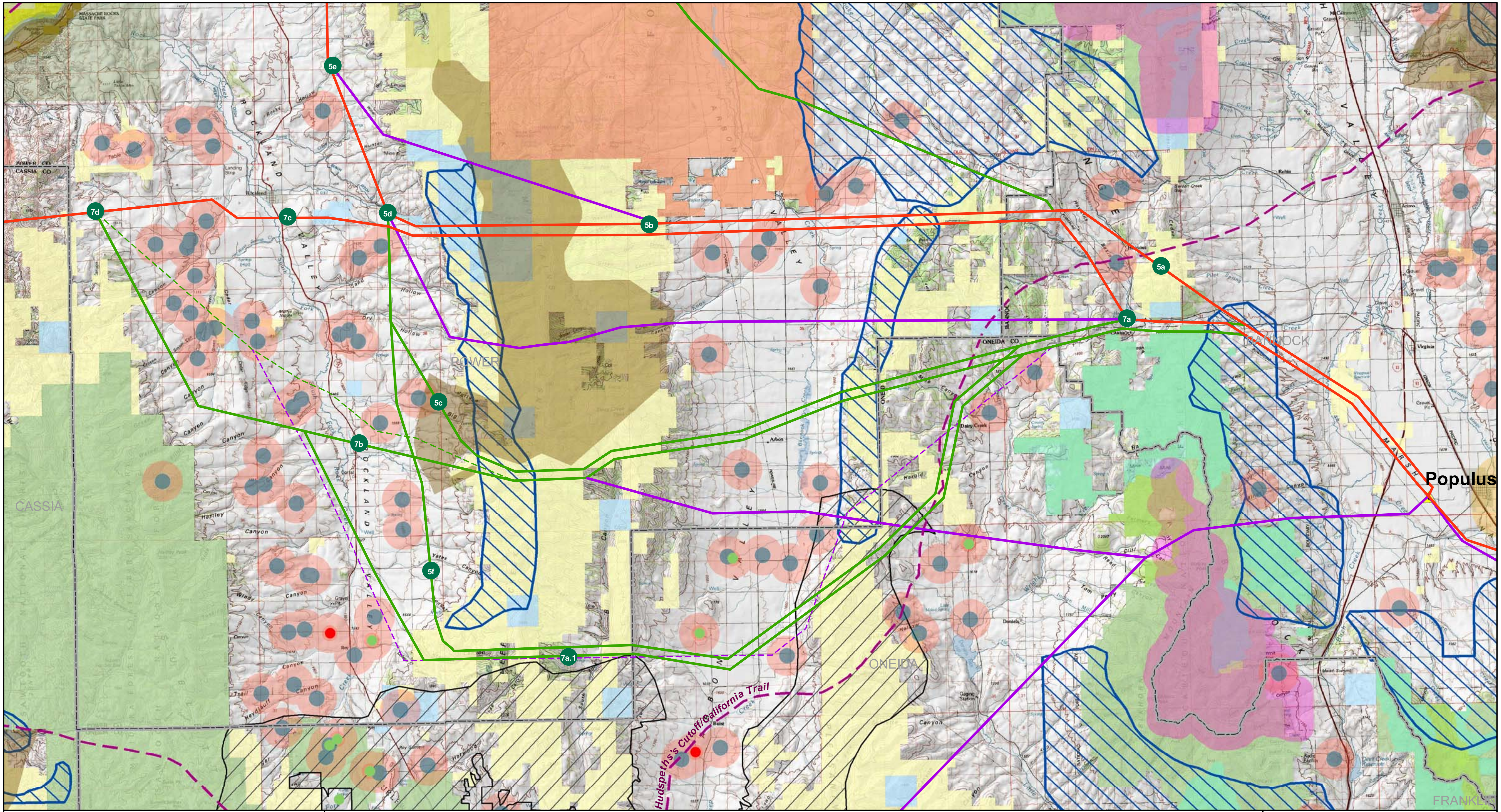

0 1 2 3
Miles

Revised 09-08-08

Project Features

Sage-Grouse Leks 2007
- Active
- Inactive
- Unknown
- Not Listed

- BLM Sagegrouse Population
- BLM VRM Class 2
- Sage Grouse Lek Buffer - 0.25 miles
- Sage Grouse Lek Buffer - 0.65 miles
- Big Game Crucial Winter Range
- Raptor Nest Locations

- Bureau of Land Management
- Bureau of Reclamation
- Department of Energy
- Indian Reservation
- Department of Defense
- USFW - National Wildlife Refuge
- State Lands
- US Forest Service
- National Park Service

Project Features
- Approximate Substation Location
- Proposed Route
- Feasible Alternative Route
- Route Considered, Not Proposed
- Original Alternative Route
- Original Considered, Not Proposed Route

Administrative
- City
- County Boundary
- State Boundary

Transportation
- Limited Access Highway

Gateway West
Transmission Line Project
Idaho, Wyoming

Deep Creek Area

Figure 3-1

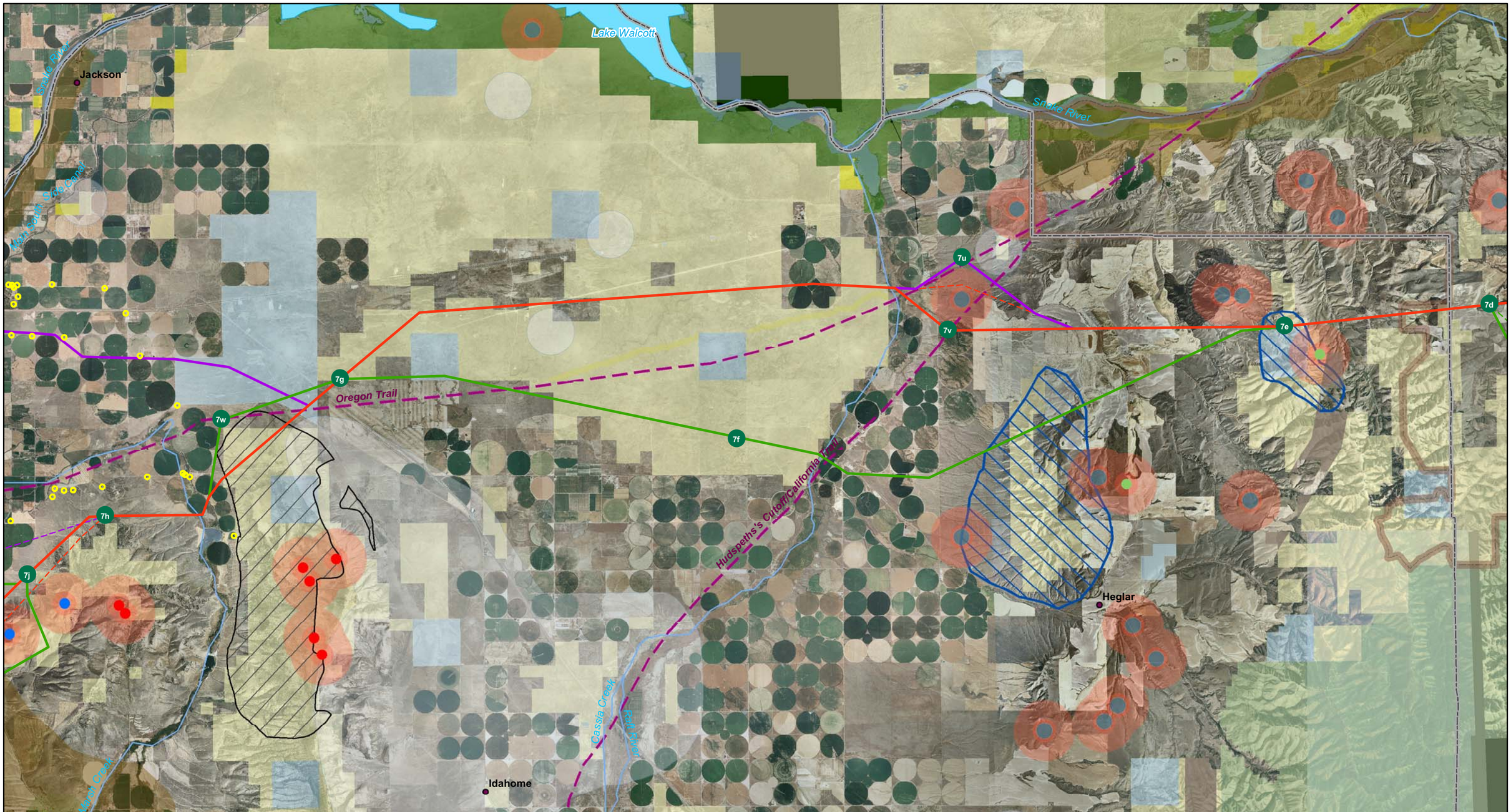

0 1 2
Miles

Revised 10-12-08

Project Features

Sage-Grouse Leks 2007
- Active
- Inactive
- Unknown
- Not Listed

- Occupied Structure within One Mile of Route
- Historic Trail
- BLM Sagegrouse Population
- BLM VRM Class 2
- Sage Grouse Lek Buffer - 0.25 miles
- Sage Grouse Lek Buffer - 0.65 miles
- Big Game Crucial Winter Range
- Raptor Nest Locations

- Bureau of Land Management
- Bureau of Reclamation
- Department of Energy
- Indian Reservation
- Department of Defense
- USFW - National Wildlife Refuge
- State Lands
- US Forest Service
- National Park Service

Project Features
- Approximate Substation Location
- Proposed Route
- Feasible Alternative Route
- Route Considered, Not Proposed
- Original Proposed Route
- Original Considered, Not Proposed Route

Administrative
- City
- County Boundary
- State Boundary

Transportation
- Limited Access Highway

Gateway West Transmission Line Project Idaho, Wyoming

Raft River Area

Figure 4-1

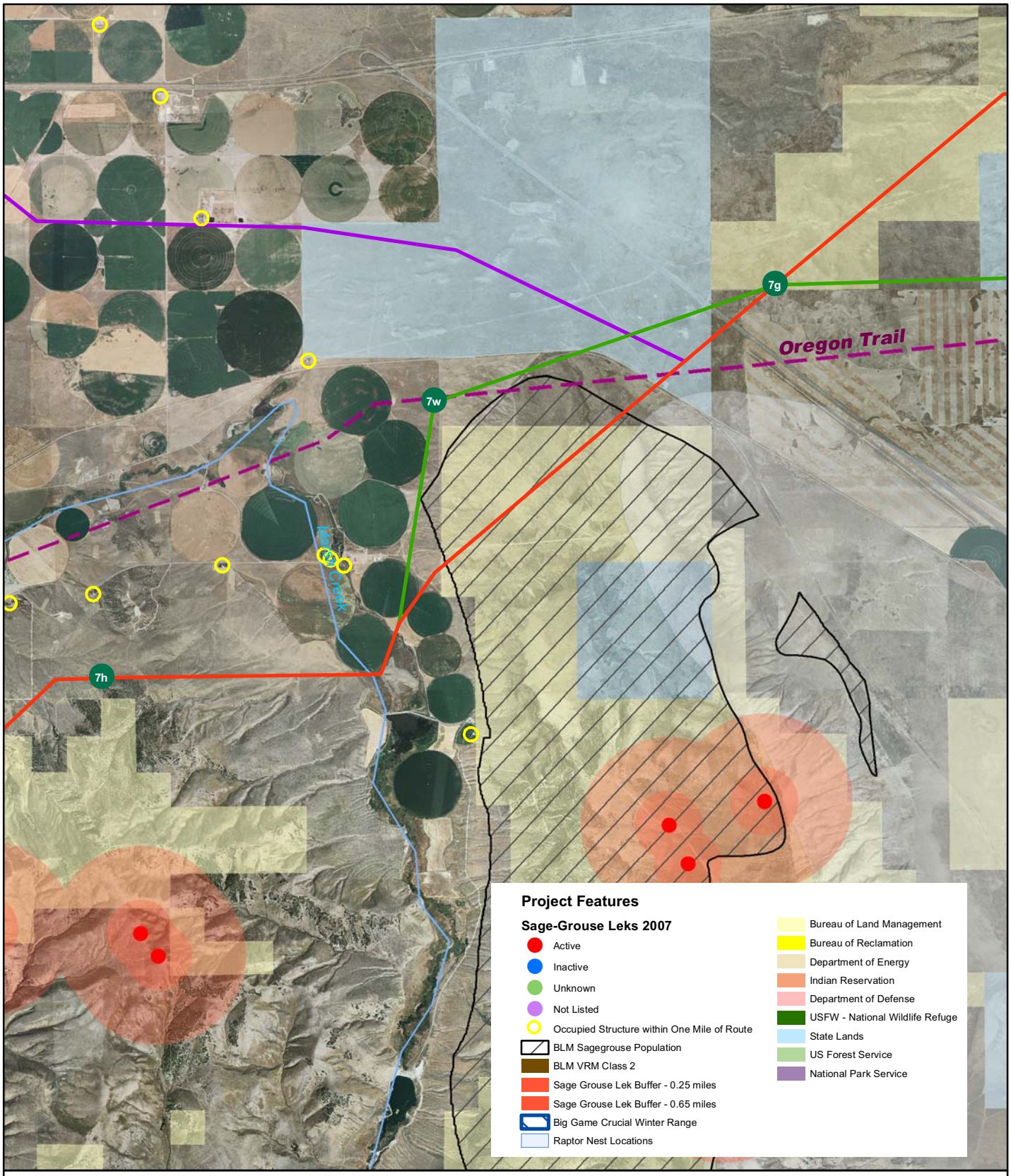

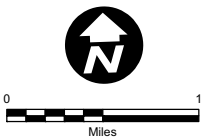

Revised 10-12-08

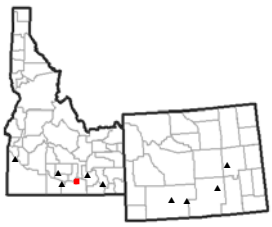

Project Features

- Approximate Substation Location
- Proposed Route
- Feasible Alternative Route
- Route Considered, Not Proposed

Gateway West Transmission Line Project Idaho, Wyoming

Cotterel Mts. Area

Figure 5-1

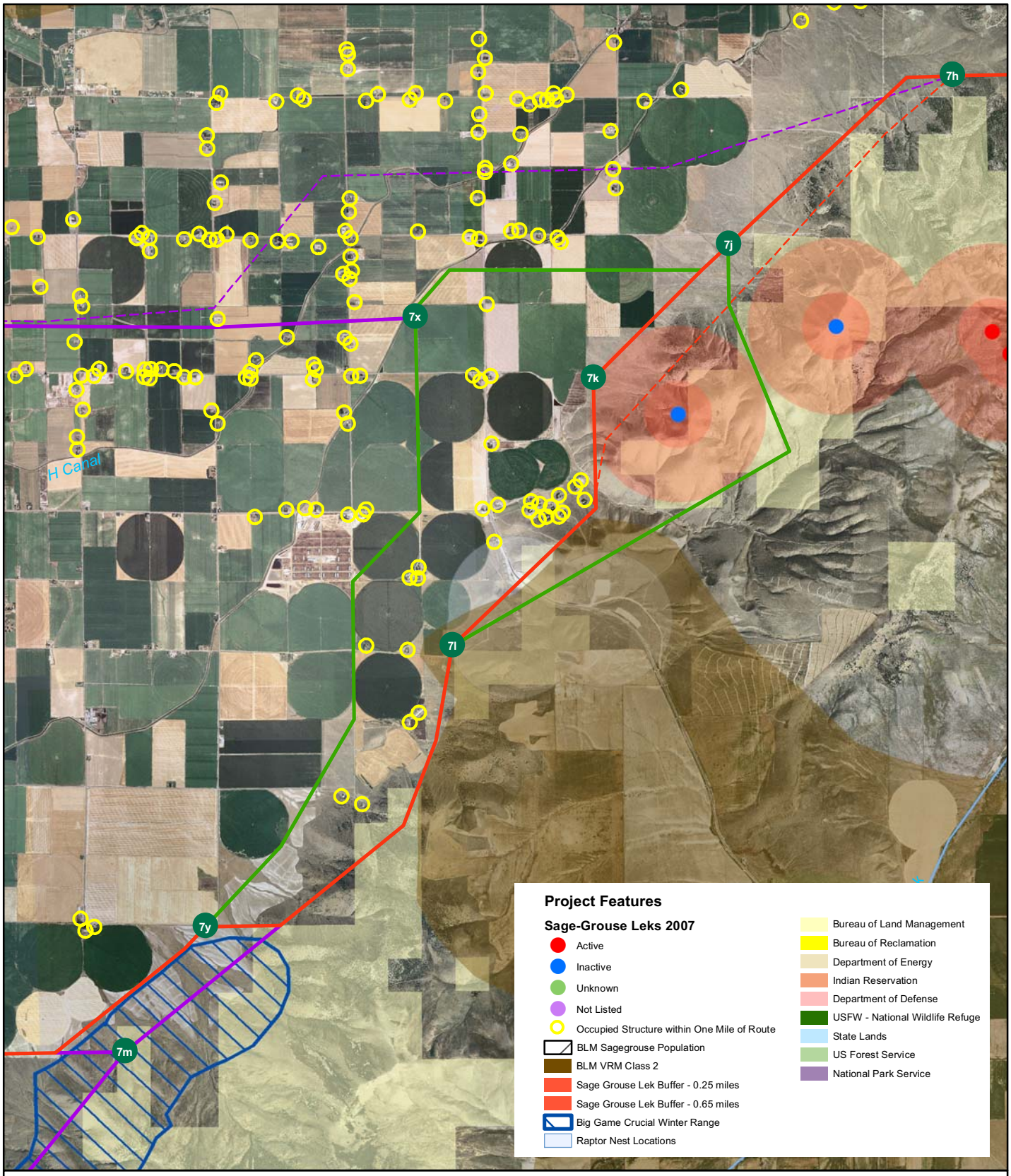

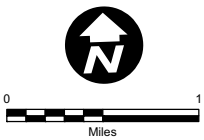

Revised 10-12-08

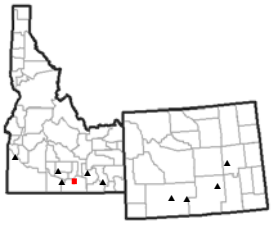

Project Features

- Approximate Substation Location
- Proposed Route
- Feasible Alternative Route
- Route Considered, Not Proposed
- Original Proposed Route
- Original Considered, Not Proposed Route

Gateway West Transmission Line Project Idaho, Wyoming

East Hills Area

Figure 6-1

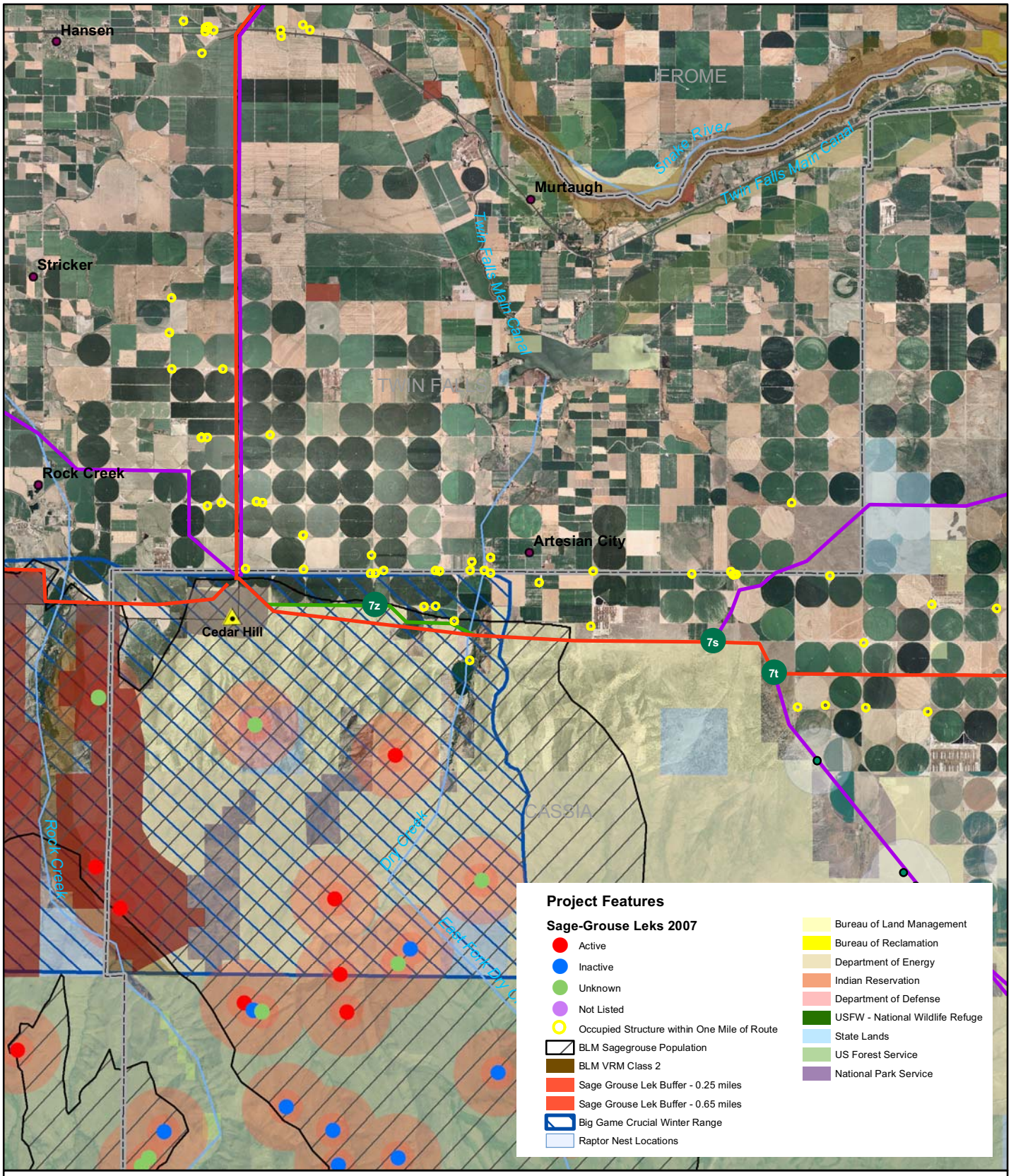

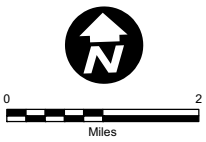

Revised 10-20-08

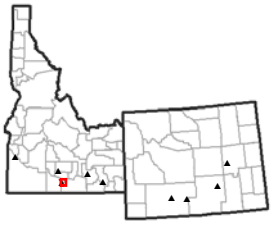

Project Features

- Approximate Substation Location
- Proposed Route
- Feasible Alternative Route
- Route Considered, Not Proposed

Gateway West Transmission Line Project Idaho, Wyoming

East of Cedar Hill

Figure 9-1

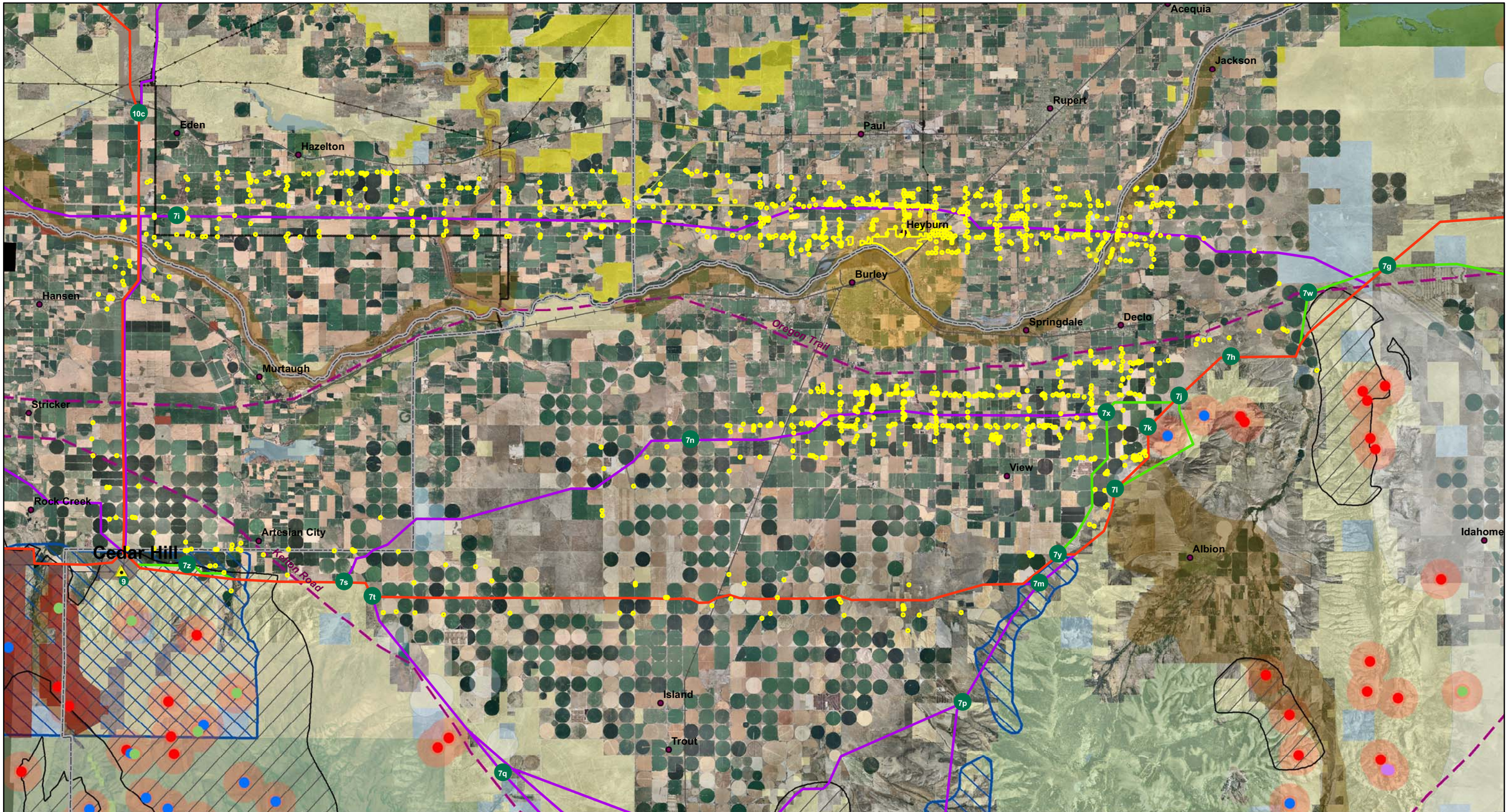

0 1 2 3
Miles

Revised 10-20-08

Project Features

Sage-Grouse Leks 2007
- Active
- Inactive
- Unknown
- Not Listed

- Occupied Structure within One Mile of Route
- Historic Trail
- BLM Sagegrouse Population
- BLM VRM Class 2
- Sage Grouse Lek Buffer - 0.25 miles
- Sage Grouse Lek Buffer - 0.65 miles
- Big Game Crucial Winter Range
- Raptor Nest Locations

- Bureau of Land Management
- Bureau of Reclamation
- Department of Energy
- Indian Reservation
- Department of Defense
- USFW - National Wildlife Refuge
- State Lands
- US Forest Service
- National Park Service

Project Features
- Approximate Substation Location
- Proposed Route
- Feasible Alternative Route
- Route Considered, Not Proposed
- Original Proposed Route
- Original Considered, Not Proposed Route

Administrative
- City
- County Boundary
- State Boundary

Transportation
- Limited Access Highway

Gateway West Transmission Line Project Idaho, Wyoming

Burley Area

Figure 10-1