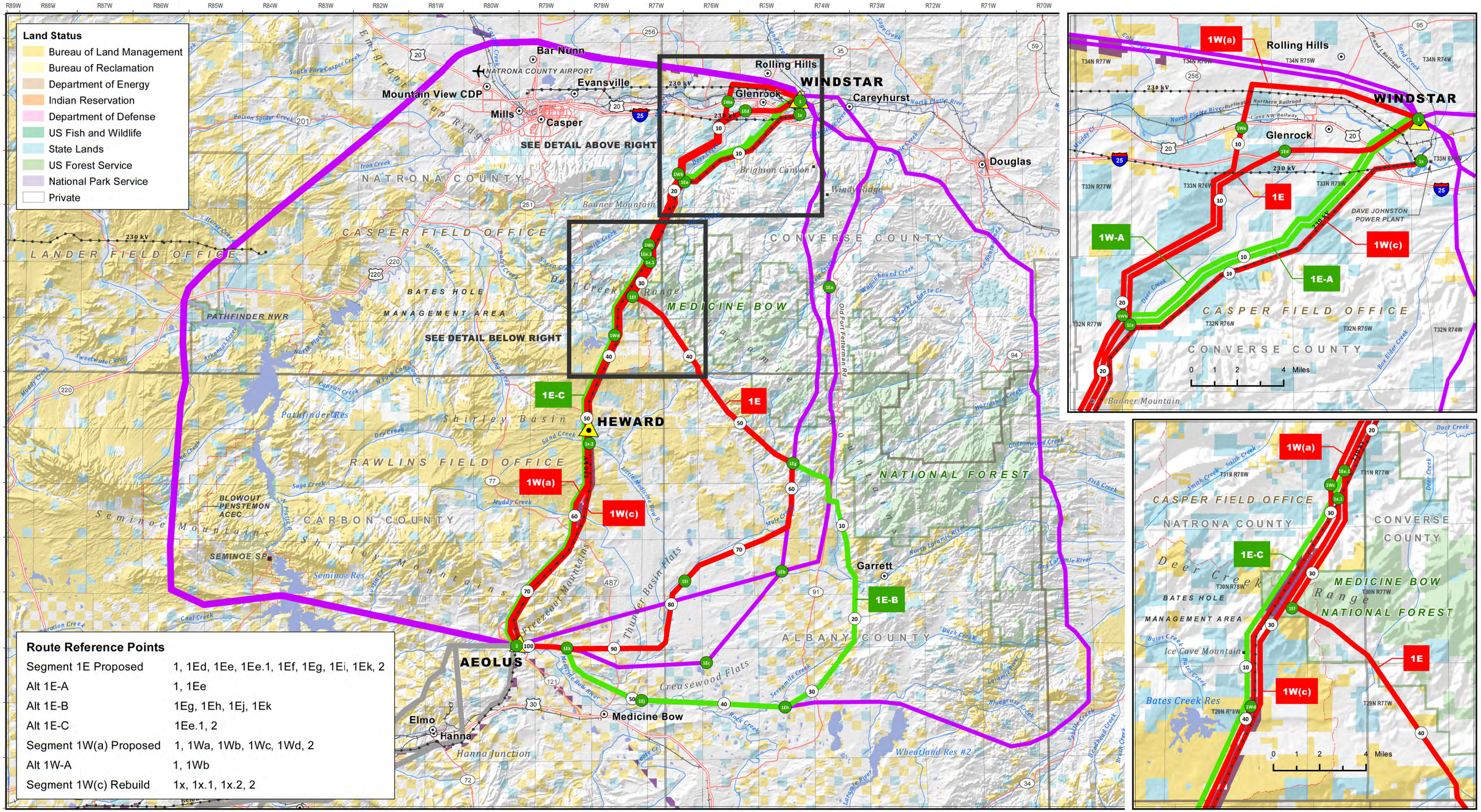

0 10
Miles

NATIONAL SYSTEM OF PUBLIC LANDS

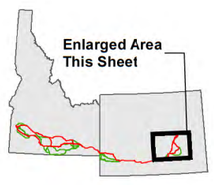

Route Features
- Proposed Route
- Feasible Alternative
- Alternative Not Studied in Detail
- Other Route

- Reference Point
- Milepost
- Substation
- Existing Transmission Line
- West-Wide Energy Corridor

Political Features
- City/Town
- National Forest
- BLM Field Office
- State
- County

Other Features
- Interstate Highway
- US Highway
- State/County Highway
- Railroad
- Airport
- Stream
- Waterbody
- PLSS Township/Range

Route Version 1/12/2011 v3

Gateway West
Transmission Line Project
Idaho, Nevada, Wyoming

Segment 1E/1W
Windstar to Aeolus

Figure A-2

Last Saved: July 20, 2011
File: Z:\UtilServ\Gateway_West\Reports\Map_Series\20100813_DEIS\Maps\AppendixA\F2.mxd

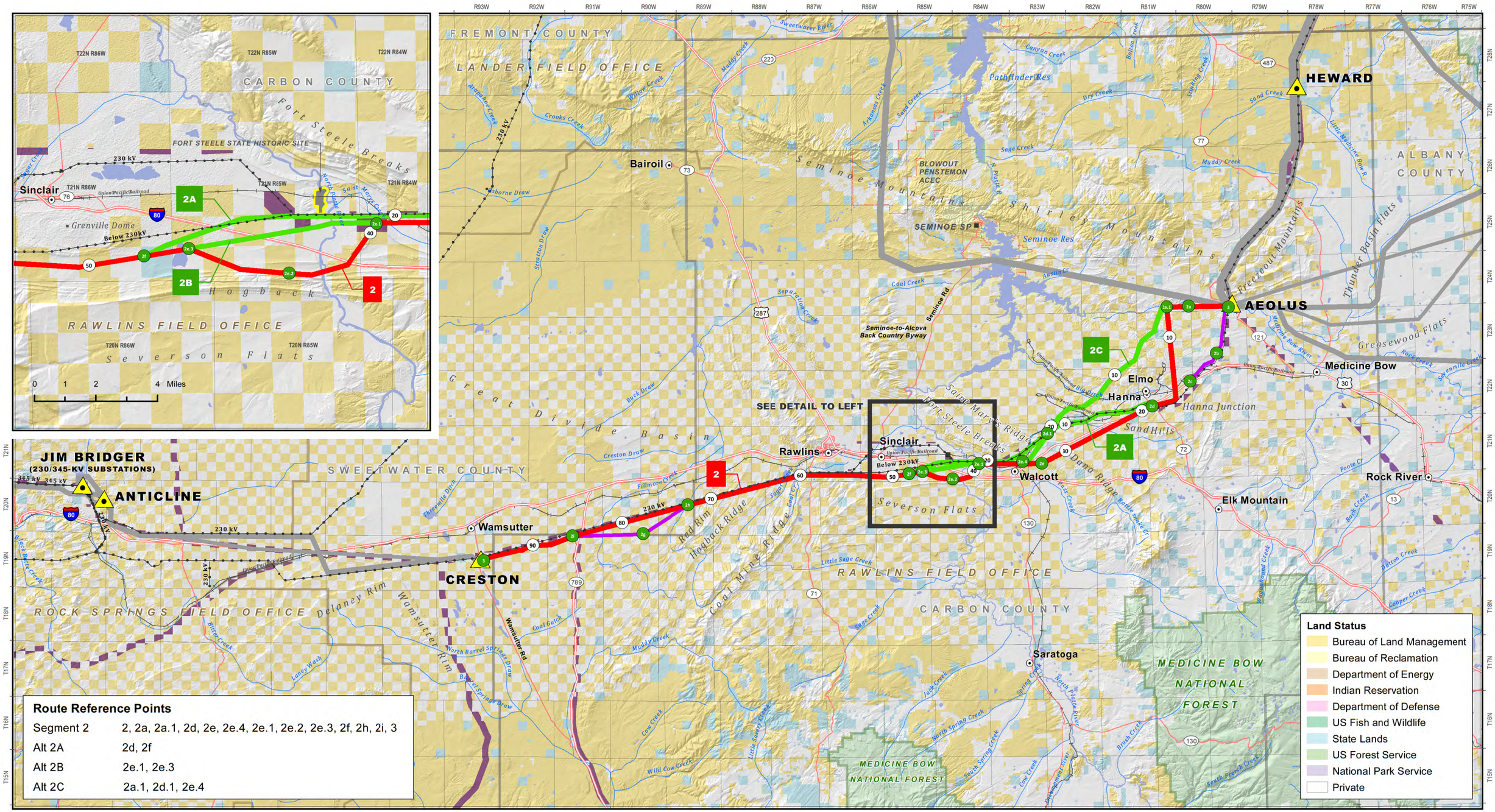

0 10 Miles

NATIONAL SYSTEM OF PUBLIC LANDS

Enlarged Area This Sheet

Route Features
- Proposed Route
- Feasible Alternative
- Alternative Not Studied in Detail
- Other Route

- Reference Point
- Milepost
- Substation
- Existing Transmission Line
- West-Wide Energy Corridor

Political Features
- City/Town
- National Forest
- BLM Field Office
- State
- County

Other Features
- Interstate Highway
- US Highway
- State/County Highway
- Railroad
- Airport
- Stream
- Waterbody
- PLSS Township/Range

Route Version 1/12/2011 v3

Gateway West
Transmission Line Project
Idaho, Nevada, Wyoming

Segment 2
Aeolus to Creston
Figure A-3

Last Saved: July 20, 2011
File: Z:\UtilServ\Gateway_West\Reports\Map_Series\20100813_DEIS\Maps\AppendixA\F3.mxd

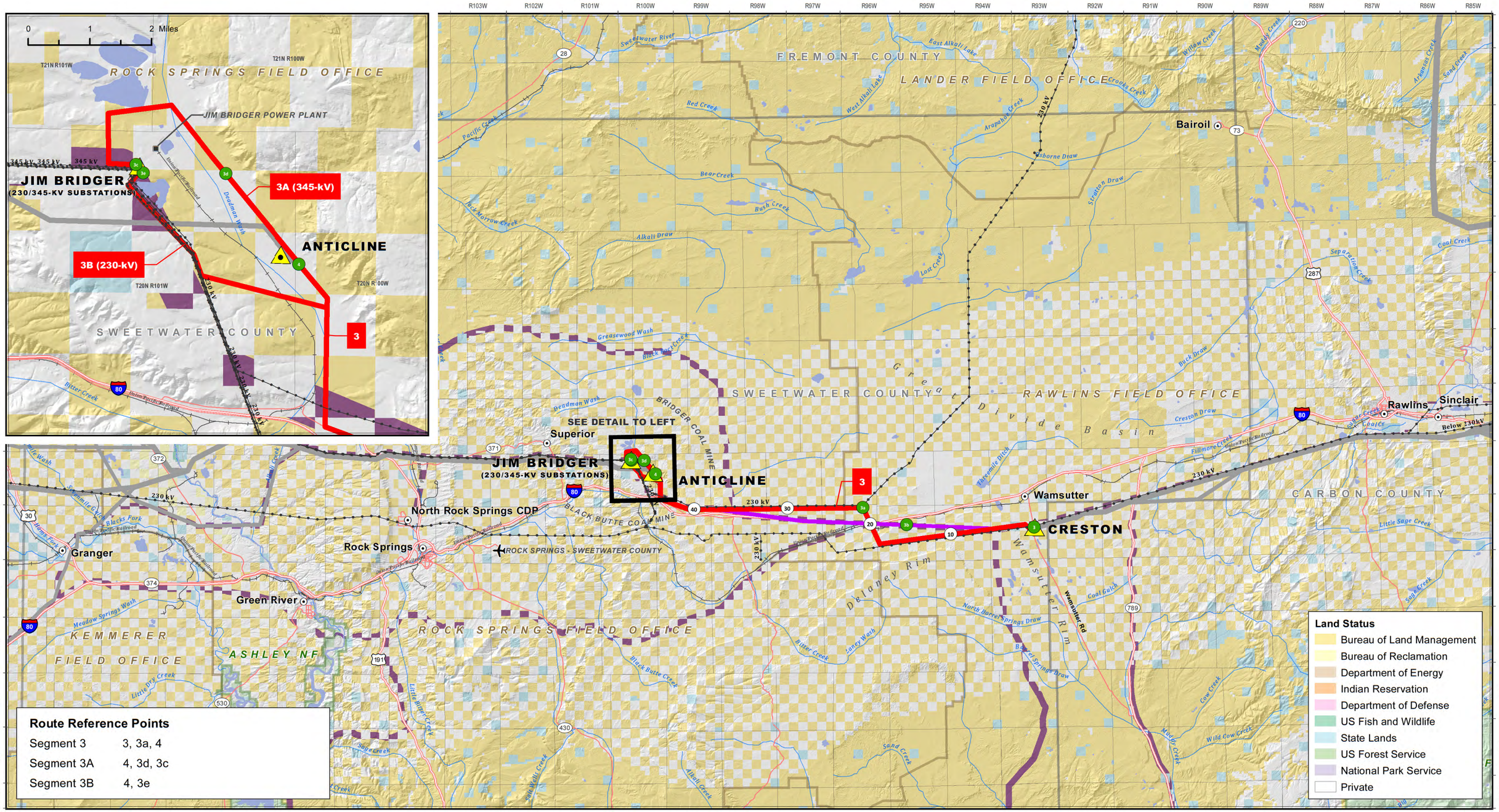

0 10
Miles

NATIONAL SYSTEM OF PUBLIC LANDS

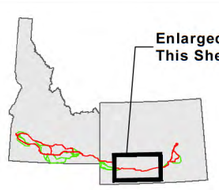

Route Features
- Proposed Route
- Alternative Not Studied in Detail
- Other Route

- Reference Point
- Milepost
- Substation
- Existing Transmission Line
- West-Wide Energy Corridor

Political Features
- City/Town
- National Forest
- BLM Field Office
- State
- County

Other Features
- Interstate Highway
- US Highway
- State/County Highway
- Railroad
- Airport
- Stream
- Waterbody
- PLSS Township/Range

Route Version 1/12/2011 v3

Gateway West
Transmission Line Project
Idaho, Nevada, Wyoming

Segment 3
Creston to Anticline

Figure A-4

Last Saved: July 20, 2011
File: Z:\UtilServ\Gateway_West\Reports\Map_Series\20100813_DEIS\Maps\AppendixA\F4.mxd

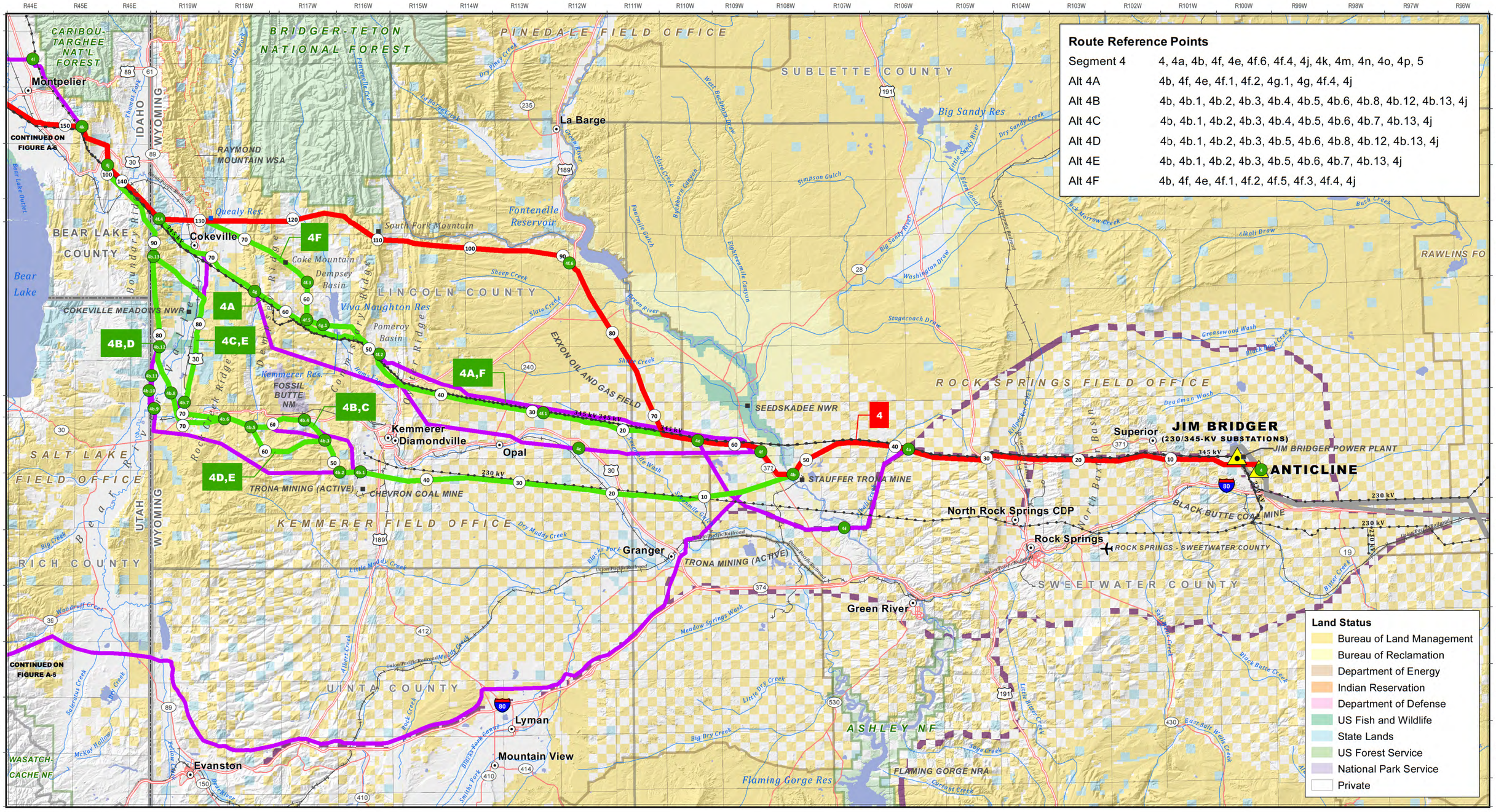

Miles

NATIONAL SYSTEM OF PUBLIC LANDS

Enlarged Area This Sheet

Route Features

- Proposed Route
- Feasible Alternative
- Energize Existing 345-kV Line to 500-kV
- Alternative Not Studied in Detail
- Other Route
- Reference Point
- Milepost
- Substation
- Existing Transmission Line
- West-Wide Energy Corridor

Political Features

- City/Town
- National Forest
- BLM Field Office
- State
- County

Other Features

- Interstate Highway
- US Highway
- State/County Highway
- Railroad
- Airport
- Stream
- Waterbody
- PLSS Township/Range

Route Version 1/12/2011 v3

Gateway West
Transmission Line Project
Idaho, Nevada, Wyoming

Segment 4 - Wyoming Anticline to Idaho Stateline

Figure A-5

Last Saved: July 20, 2011
File: Z:\UtilServ\Gateway_West\Reports\Map_Series\20100813_DEIS\Maps\AppendixA\F5.mxd