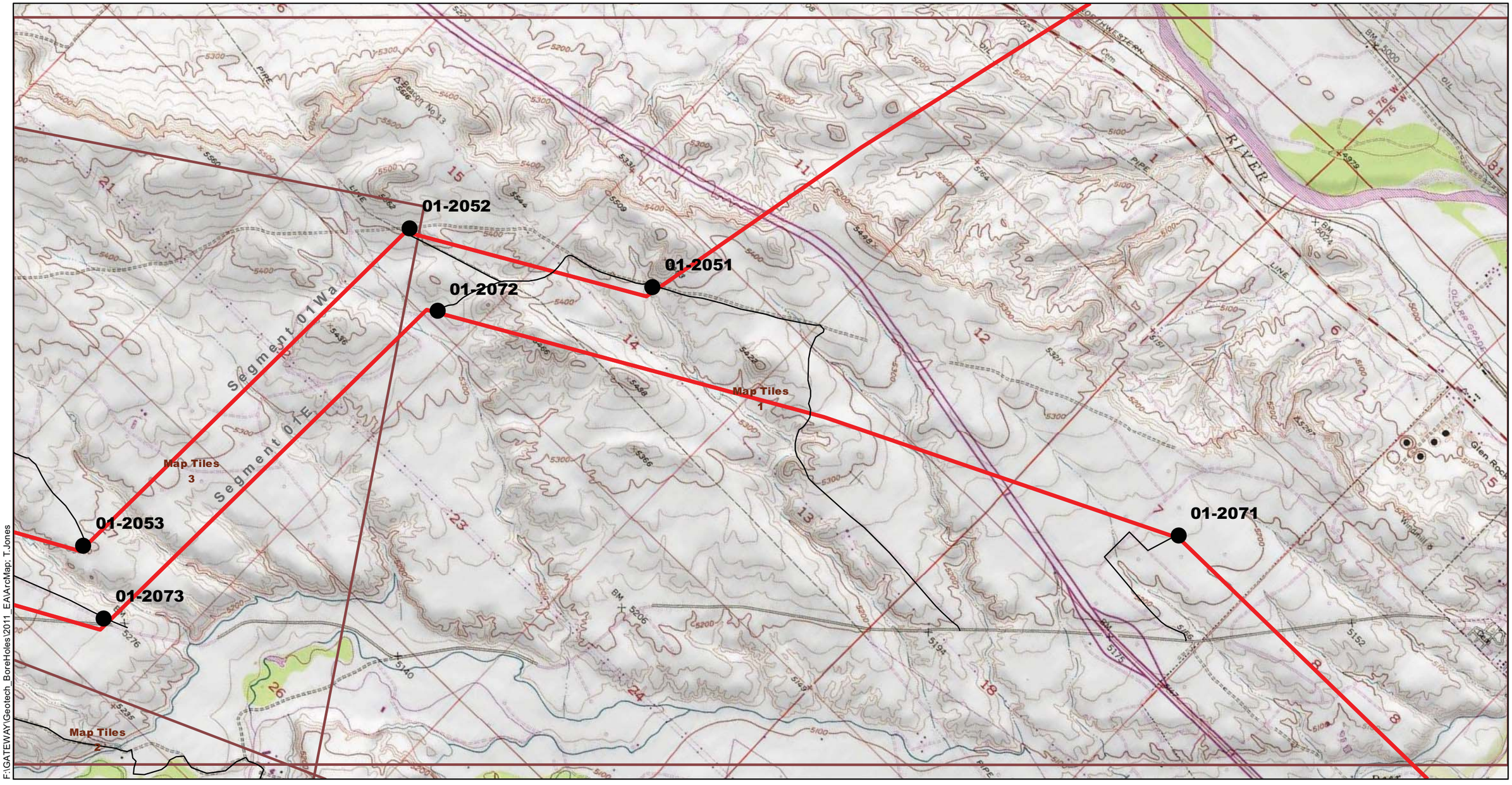

F:\GATEWAY\Geotech_BoreHoles\2011_EA\ArcMap; T.Jones

SCALE IN FEET
0 2,000

NATIONAL SYSTEM OF PUBLIC LANDS

Project Features
- BLM Bore Hole Location
- Bore Hole Location (Non BLM)

- Proposed Route
- Alternative Route
- Map Tile Boundary
- BLM Lands

Transportation
- BLM Overland Travel
- Overland Travel
- Existing Road

April 26, 2011

2011 Wyoming Geotechnical Bore Hole Locations

Gateway West Transmission Line Project

Map Tiles 1

Map Tiles 2

Map Tiles 3

Map Tiles 4

02-639

02-632

02-631

02-638

Segment 01Wa

Segment 01E

Segment 01Wc

F:\GATEWAY\Geotech_BoreHoles\2011_EA\ArcMap; TJones

SCALE IN FEET

0 2,000

NATIONAL SYSTEM OF PUBLIC LANDS

Project Features

- BLM Bore Hole Location
- Bore Hole Location (Non BLM)
- Proposed Route
- Alternative Route
- Map Tile Boundary
- BLM Lands

Transportation

- BLM Overland Travel
- Overland Travel
- Existing Road

April 26, 2011

2011 Wyoming Geotechnical Bore Hole Locations

Gateway West Transmission Line Project

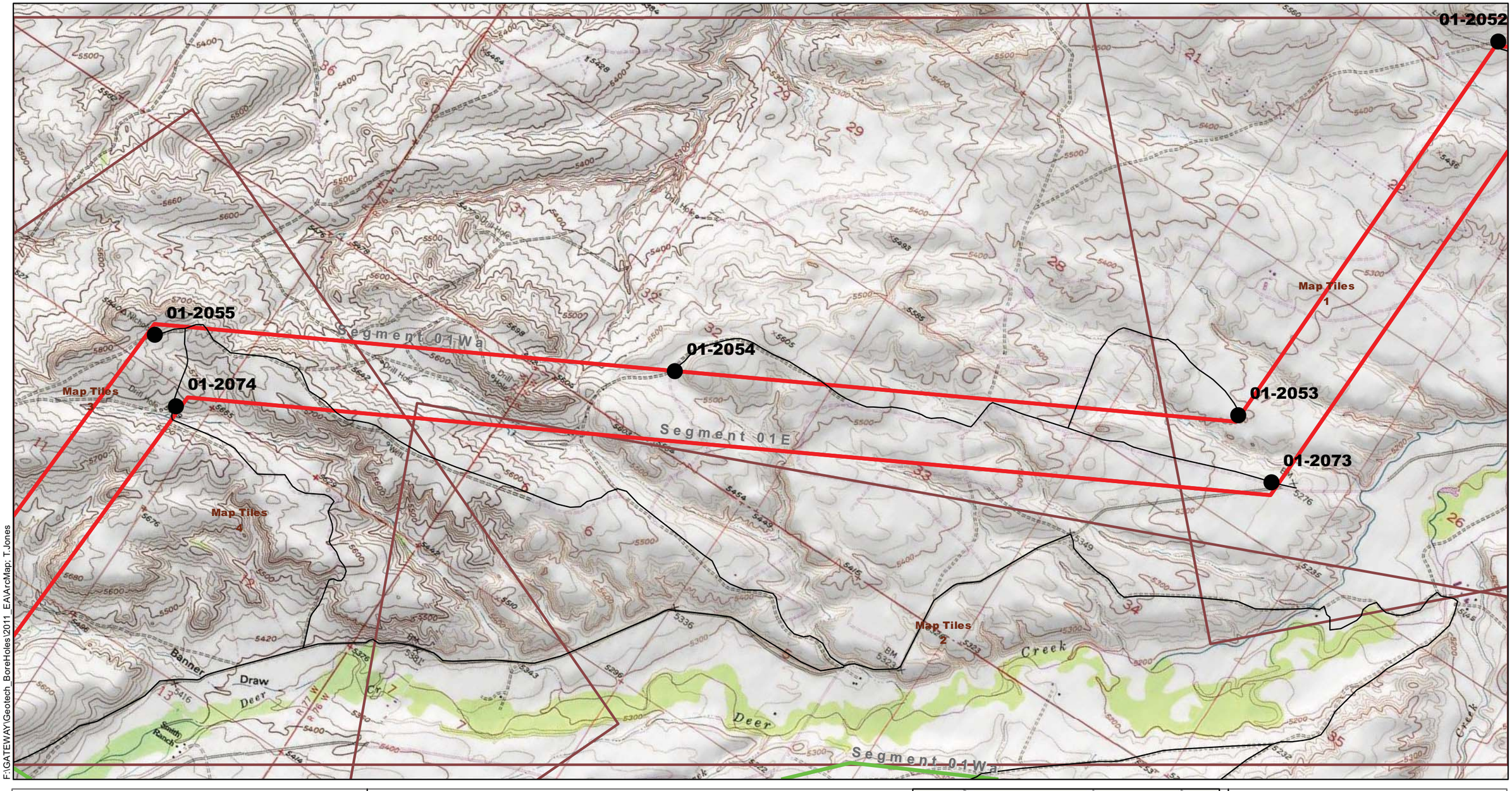

F:\GATEWAY\Geotech_BoreHoles\2011_EA\ArcMap; T.Jones

SCALE IN FEET
0 2,000

NATIONAL SYSTEM OF PUBLIC LANDS

Project Features
- BLM Bore Hole Location
- Bore Hole Location (Non BLM)

- Proposed Route
- Alternative Route
- Map Tile Boundary
- BLM Lands

Transportation
- BLM Overland Travel
- Overland Travel
- Existing Road

April 26, 2011

2011 Wyoming Geotechnical Bore Hole Locations

Gateway West Transmission Line Project

01-2055

01-2074

01-2056

02-634

Segment 01Wa

Segment 01E

Segment 01Wc

Map Tiles 5

Map Tiles 4

Map Tiles 3

Map Tiles 2

F:\GATEWAY\Geotech_BoreHoles\2011_EA\ArcMap; T.Jones

SCALE IN FEET

0 2,000

NATIONAL SYSTEM OF PUBLIC LANDS

Project Features

- BLM Bore Hole Location
- Bore Hole Location (Non BLM)
- Proposed Route
- Alternative Route
- Map Tile Boundary
- BLM Lands

Transportation

- BLM Overland Travel
- Overland Travel
- Existing Road

April 26, 2011

2011 Wyoming Geotechnical Bore Hole Locations

Gateway West Transmission Line Project

F:\GATEWAY\Geotech_BoreHoles\2011_EA\ArcMap; T.Jones

SCALE IN FEET

0 2,000

Project Features

BLM Bore Hole Location

Bore Hole Location (Non BLM)

Proposed Route

Alternative Route

Map Tile Boundary

BLM Lands

Transportation

BLM Overland Travel

Overland Travel

Existing Road

April 26, 2011

2011 Wyoming Geotechnical Bore Hole Locations

Gateway West Transmission Line Project

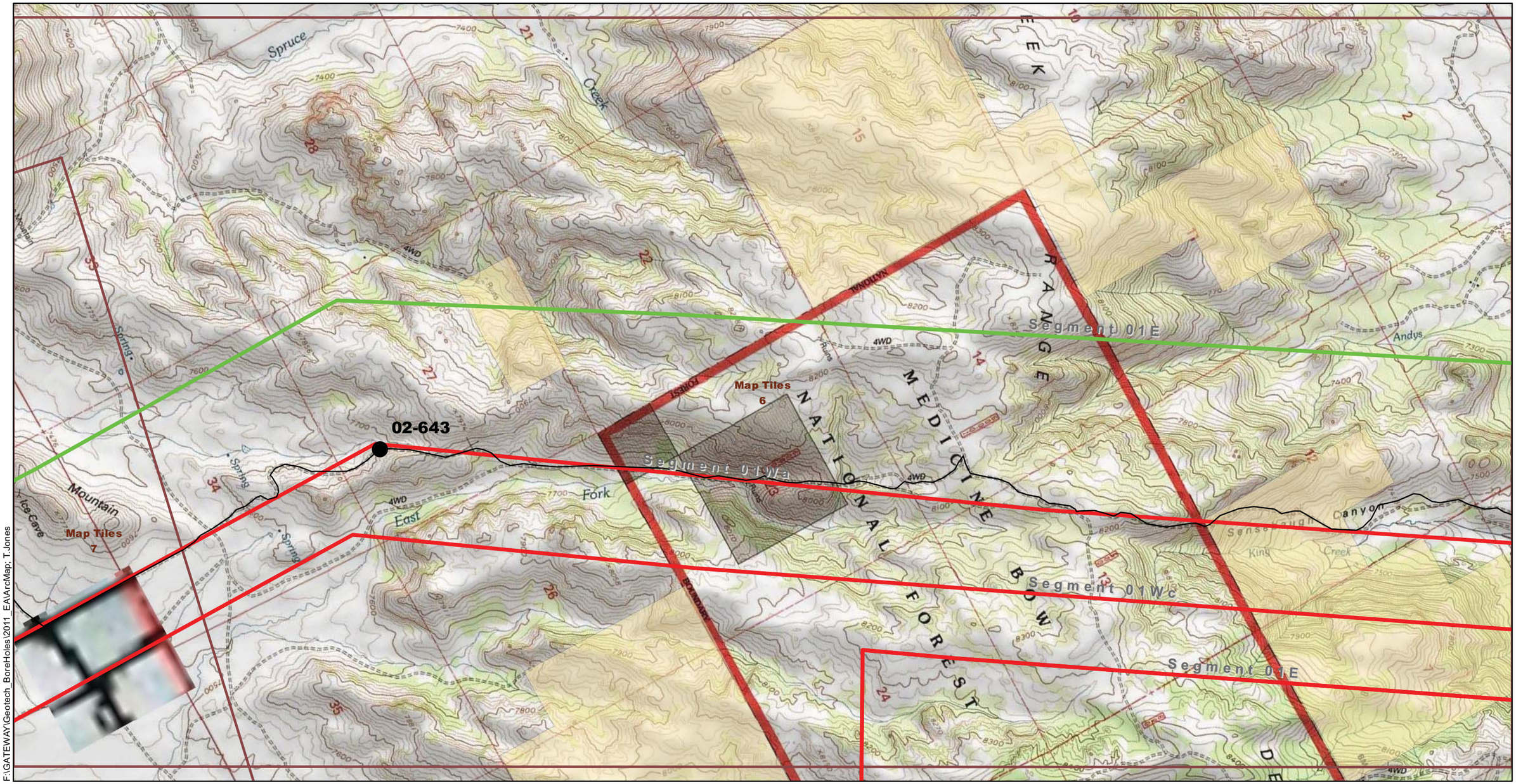

F:\GATEWAY\Geotech_BoreHoles\2011_EA\ArcMap; TJones

SCALE IN FEET
0 2,000

NATIONAL SYSTEM OF PUBLIC LANDS

Project Features
- BLM Bore Hole Location
- Bore Hole Location (Non BLM)
- Proposed Route
- Alternative Route
- Map Tile Boundary
- BLM Lands

Transportation
- BLM Overland Travel
- Overland Travel
- Existing Road

April 26, 2011

2011 Wyoming Geotechnical Bore Hole Locations

Gateway West Transmission Line Project

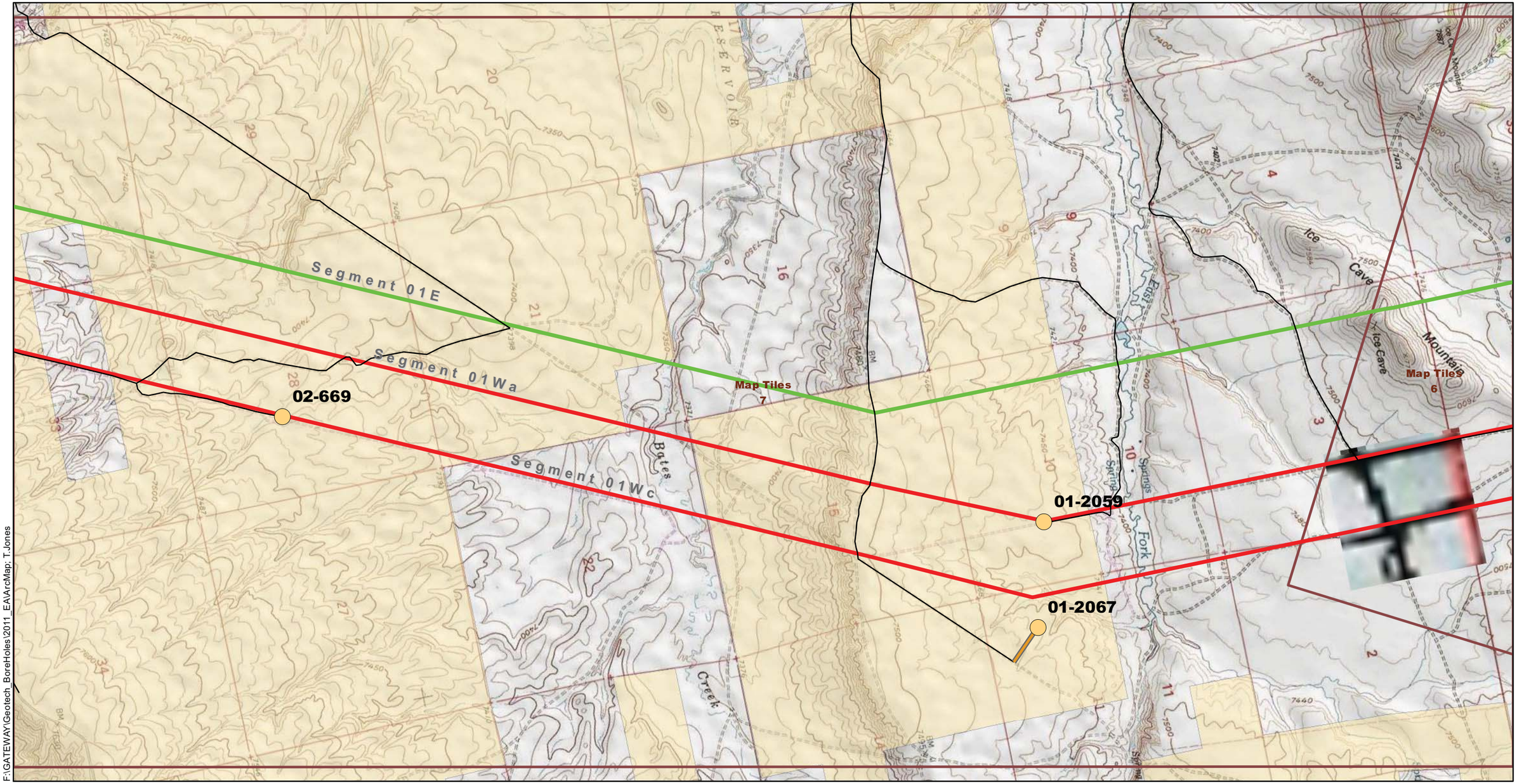

F:\GATEWAY\Geotech_BoreHoles\2011_EA\ArcMap; T.Jones

SCALE IN FEET

0 2,000

NATIONAL SYSTEM OF PUBLIC LANDS

Project Features

- BLM Bore Hole Location
- Bore Hole Location (Non BLM)
- Proposed Route
- Alternative Route
- Map Tile Boundary
- BLM Lands

Transportation

- BLM Overland Travel
- Overland Travel
- Existing Road

April 26, 2011

2011 Wyoming Geotechnical Bore Hole Locations

Gateway West Transmission Line Project

Segment 01Wc

SC-03 STINKING CREEK

SC-04 SC-02

Segment 01Wa

Map Tiles 8

01-2060

01-2061

Segment 01E

Map Tiles 9

F:\GATEWAY\Geotech_BoreHoles\2011_EA\ArcMap; T.Jones

SCALE IN FEET

0 2,000

NATIONAL SYSTEM OF PUBLIC LANDS

Project Features

- BLM Bore Hole Location
- Bore Hole Location (Non BLM)
- Proposed Route
- Alternative Route
- Map Tile Boundary
- BLM Lands

Transportation

- BLM Overland Travel
- Overland Travel
- Existing Road

April 26, 2011

2011 Wyoming Geotechnical Bore Hole Locations

Gateway West Transmission Line Project

Segment 01E

Segment 01Wa

Segment 01Wc

Map Tiles 10

Map Tiles 9

Map Tiles 8

01-2062

Spring

Draw

Antelope

F:\GATEWAY\Geotech_BoreHoles\2011_EA\ArcMap; T.Jones

SCALE IN FEET

0 2,000

NATIONAL SYSTEM OF PUBLIC LANDS

Project Features

- BLM Bore Hole Location
- Bore Hole Location (Non BLM)
- Proposed Route
- Alternative Route
- Map Tile Boundary
- BLM Lands

Transportation

- BLM Overland Travel
- Overland Travel
- Existing Road

April 26, 2011

2011 Wyoming Geotechnical Bore Hole Locations

Gateway West Transmission Line Project

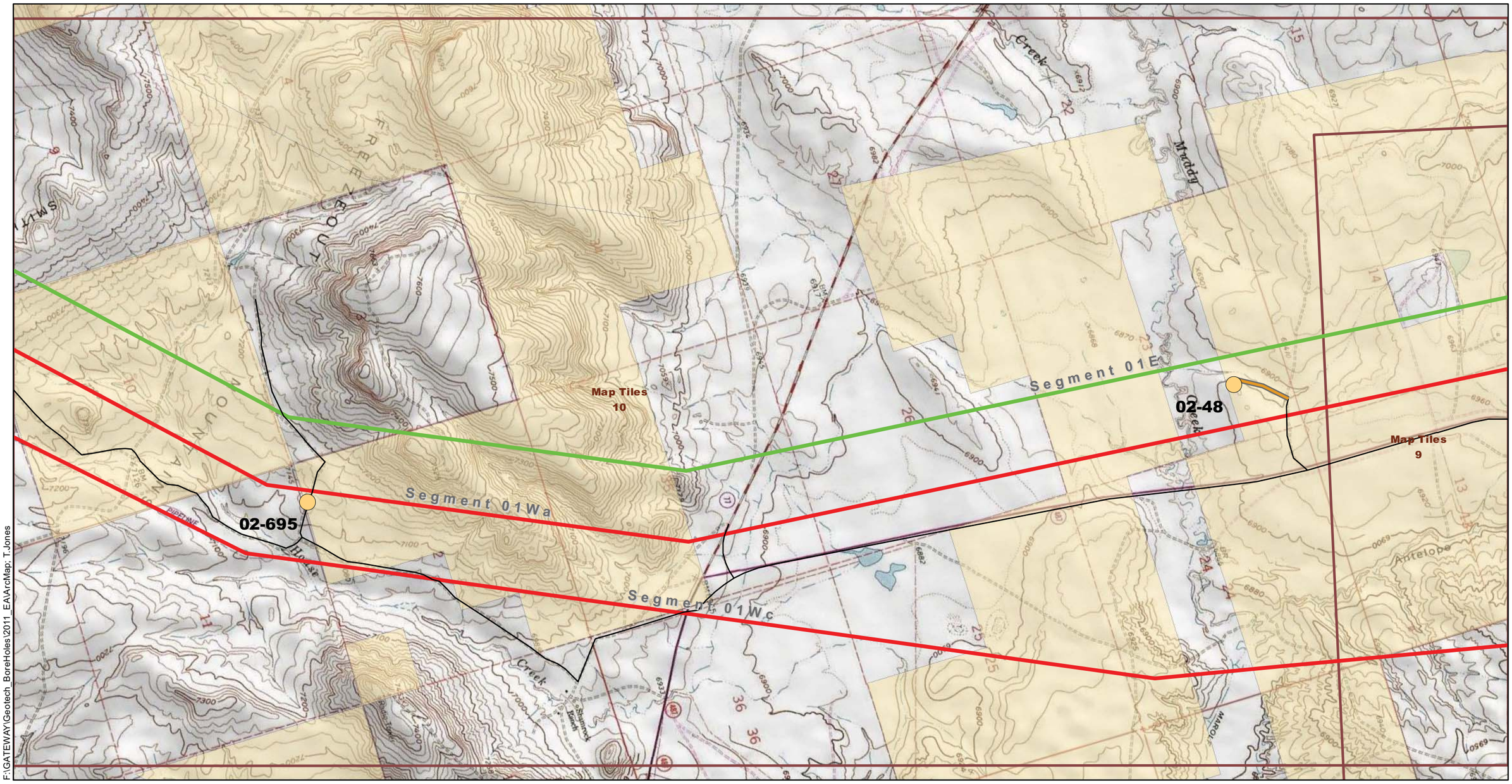

F:\GATEWAY\Geotech_BoreHoles\2011_EA\ArcMap; T.Jones

SCALE IN FEET
0 2,000

NATIONAL SYSTEM OF PUBLIC LANDS

Project Features
- BLM Bore Hole Location
- Bore Hole Location (Non BLM)
- Proposed Route
- Alternative Route
- Map Tile Boundary
- BLM Lands

Transportation
- BLM Overland Travel
- Overland Travel
- Existing Road

April 26, 2011

2011 Wyoming Geotechnical Bore Hole Locations

Gateway West Transmission Line Project