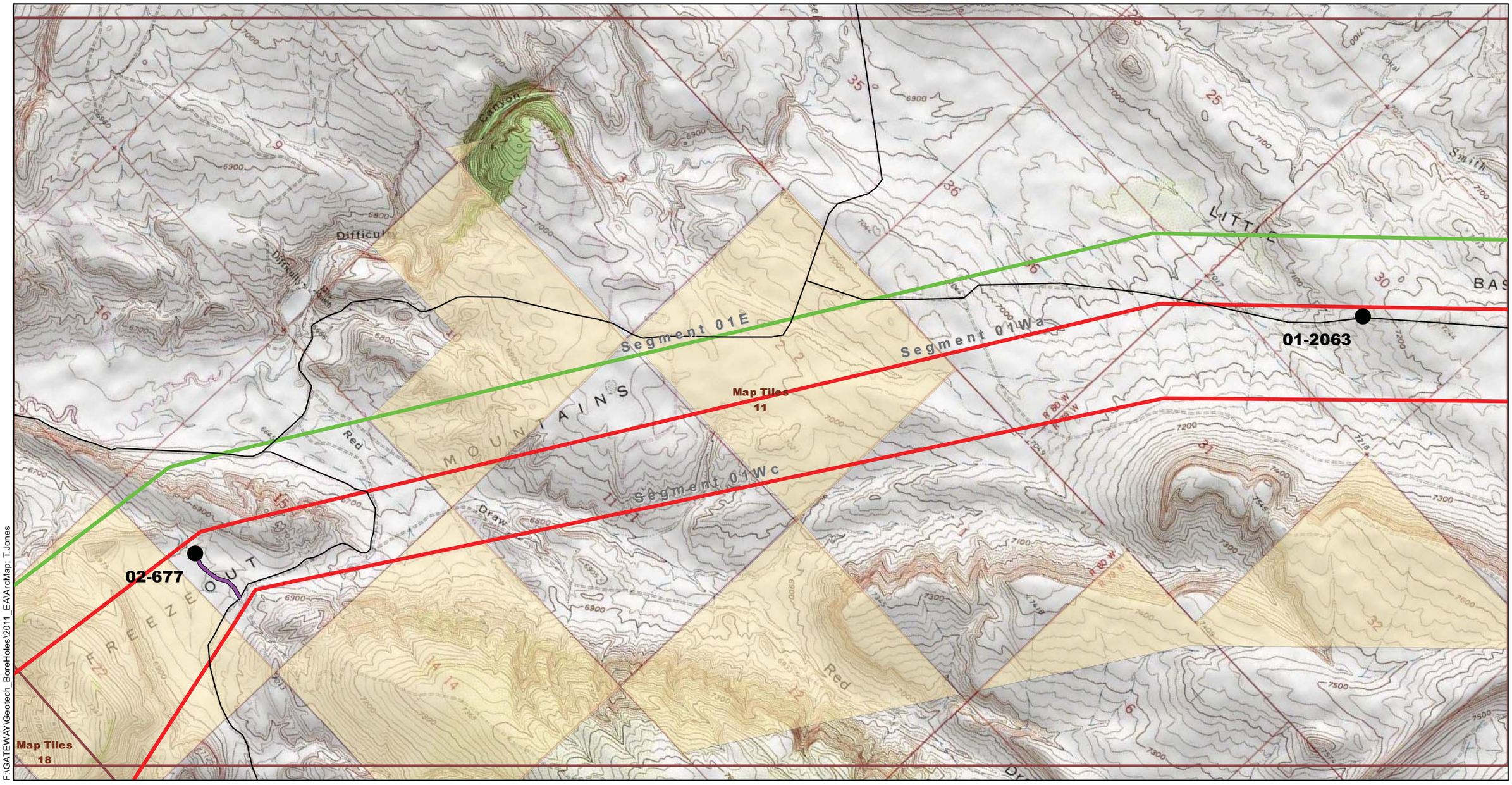

F:\GATEWAY\Geotech_BoreHoles\2011_EA\ArcMap; TJones

SCALE IN FEET
0 2,000

NATIONAL SYSTEM OF PUBLIC LANDS

Project Features
- BLM Bore Hole Location
- Bore Hole Location (Non BLM)
- Proposed Route
- Alternative Route
- Map Tile Boundary
- BLM Lands

Transportation
- BLM Overland Travel
- Overland Travel
- Existing Road

April 26, 2011

2011 Wyoming Geotechnical Bore Hole Locations

Gateway West Transmission Line Project

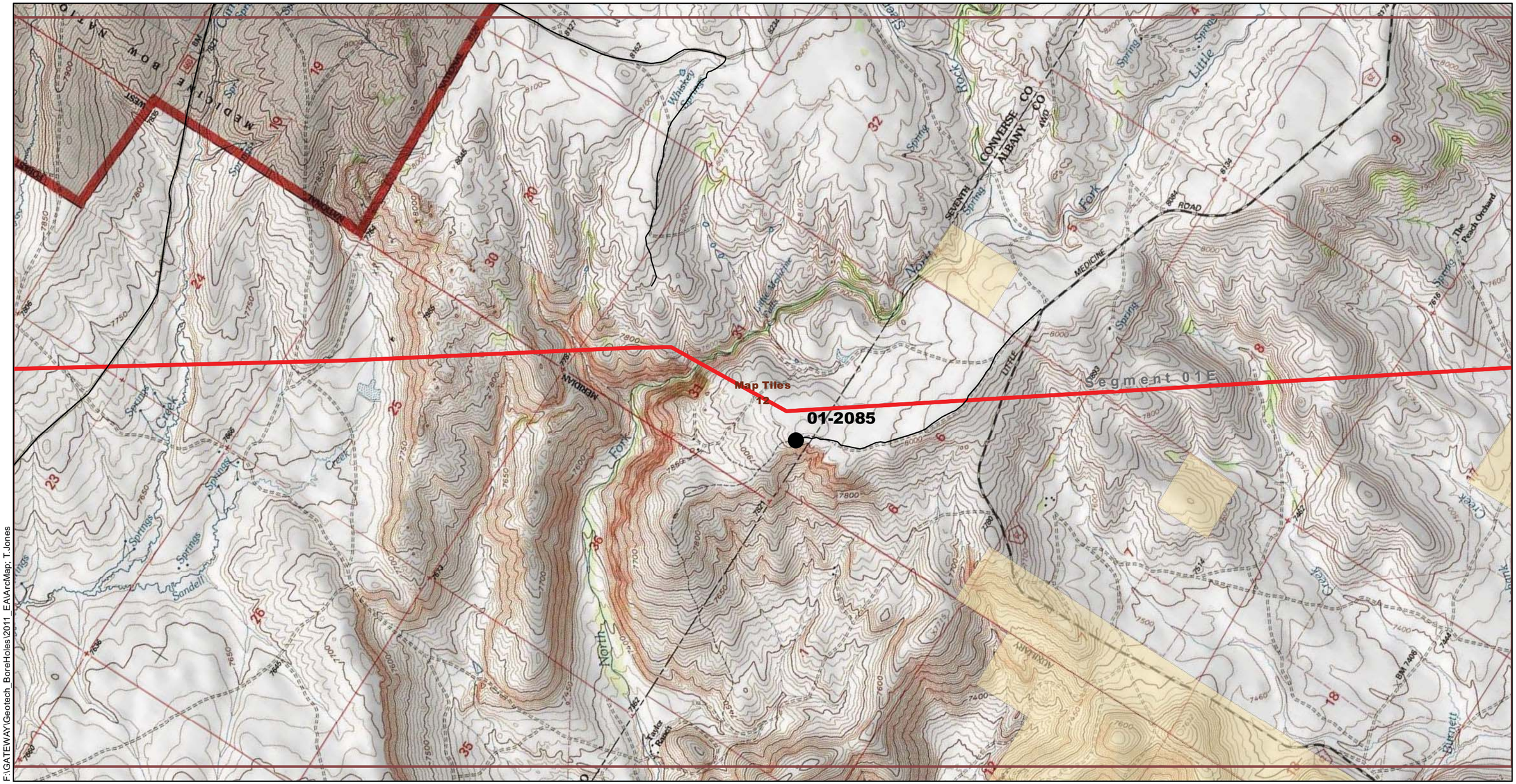

F:\GATEWAY\Geotech_BoreHoles\2011_EA\ArcMap; T.Jones

SCALE IN FEET
0 2,000

NATIONAL SYSTEM OF PUBLIC LANDS

Project Features
- BLM Bore Hole Location
- Bore Hole Location (Non BLM)

- Proposed Route
- Alternative Route
- Map Tile Boundary
- BLM Lands

Transportation
- BLM Overland Travel
- Overland Travel
- Existing Road

April 26, 2011

2011 Wyoming Geotechnical Bore Hole Locations

Gateway West Transmission Line Project

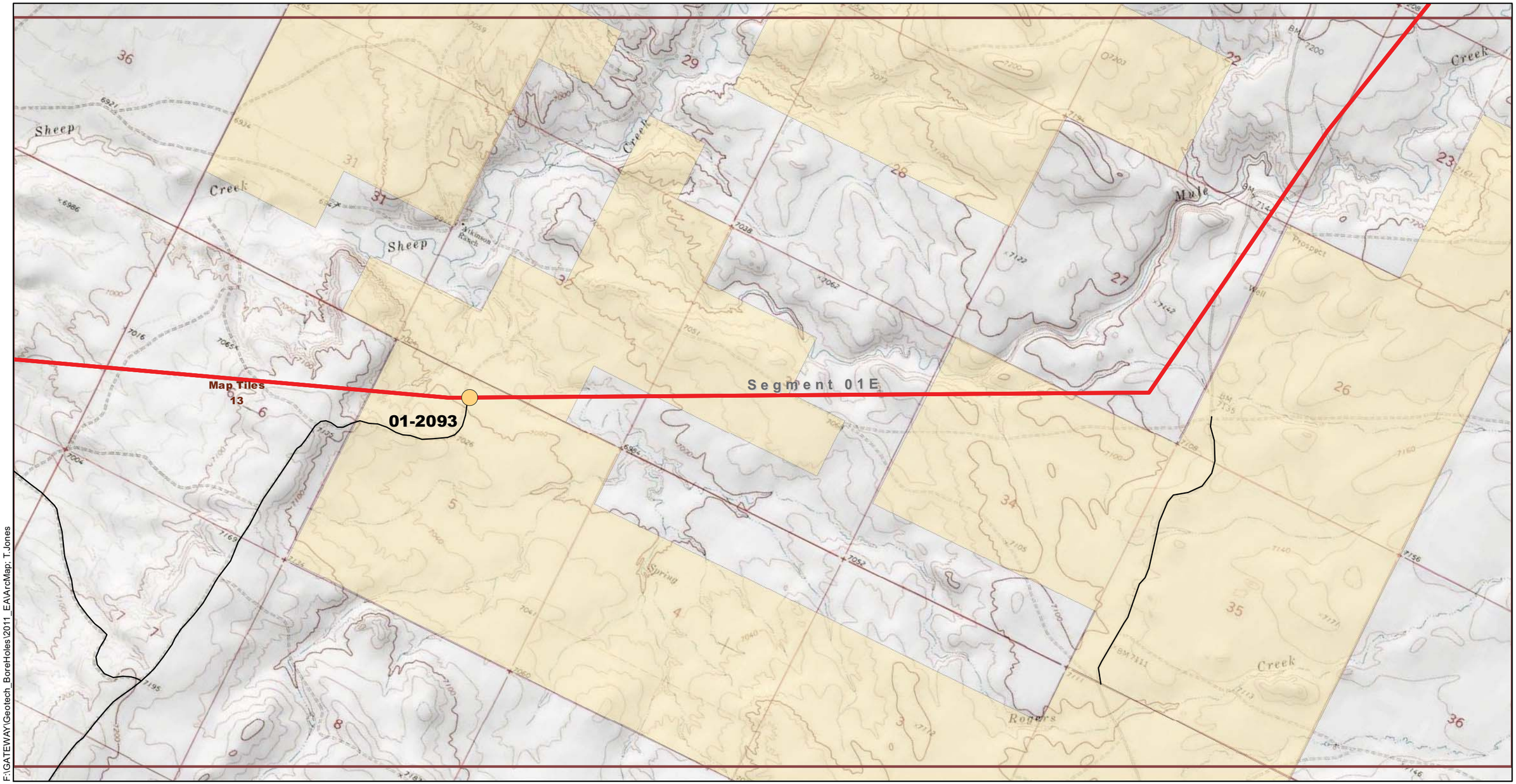

F:\GATEWAY\Geotech_BoreHoles\2011_EA\ArcMap; T.Jones

SCALE IN FEET
0 2,000

NATIONAL SYSTEM OF PUBLIC LANDS

Project Features
- BLM Bore Hole Location
- Bore Hole Location (Non BLM)
- Proposed Route
- Alternative Route
- Map Tile Boundary
- BLM Lands

Transportation
- BLM Overland Travel
- Overland Travel
- Existing Road

April 26, 2011

2011 Wyoming Geotechnical Bore Hole Locations

Gateway West Transmission Line Project

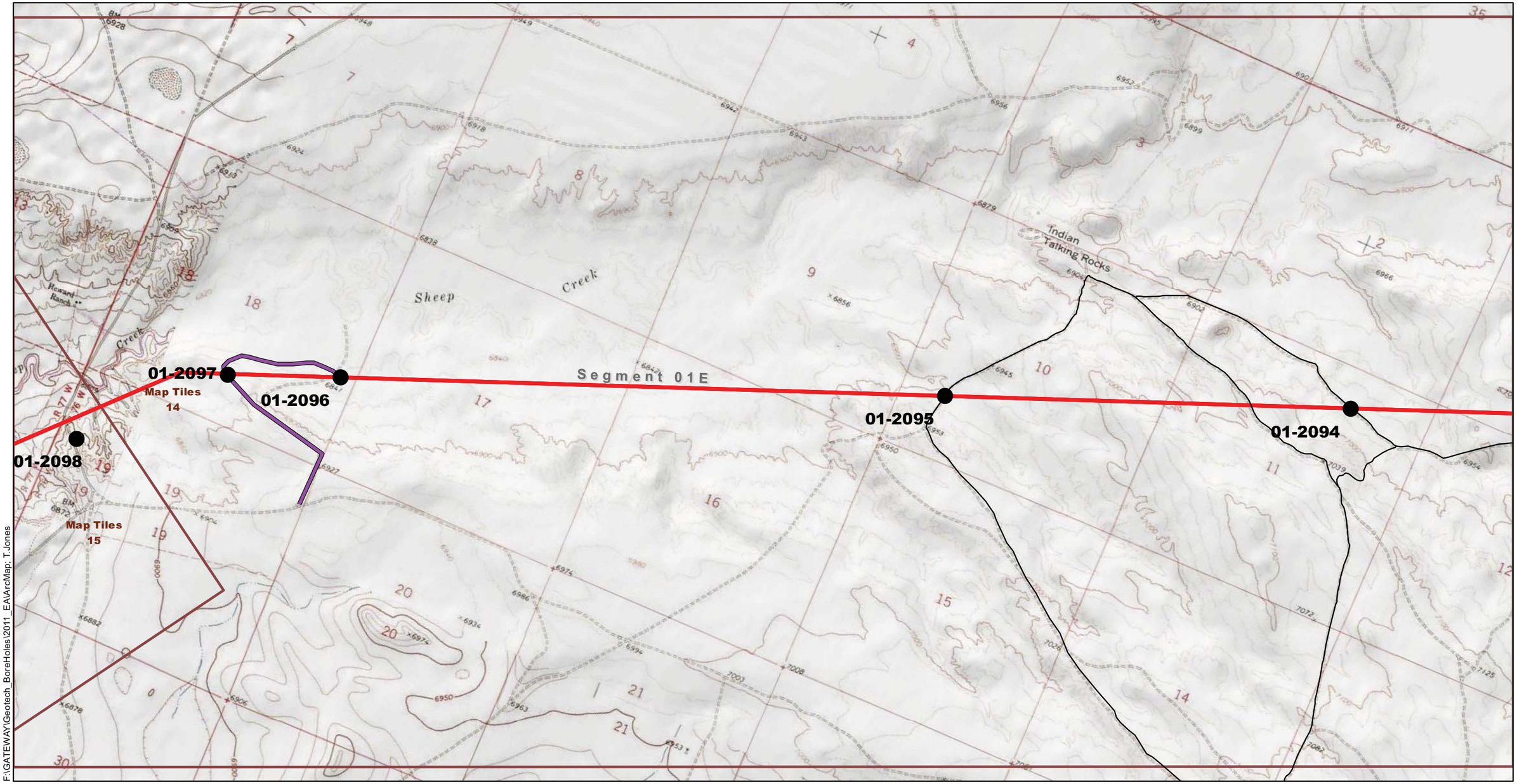

F:\GATEWAY\Geotech_BoreHoles\2011_EA\ArcMap; T.Jones

SCALE IN FEET
0 2,000

NATIONAL SYSTEM OF PUBLIC LANDS

Project Features
- BLM Bore Hole Location
- Bore Hole Location (Non BLM)
- Proposed Route
- Alternative Route
- Map Tile Boundary
- BLM Lands

Transportation
- BLM Overland Travel
- Overland Travel
- Existing Road

April 26, 2011

2011 Wyoming Geotechnical Bore Hole Locations

Gateway West Transmission Line Project

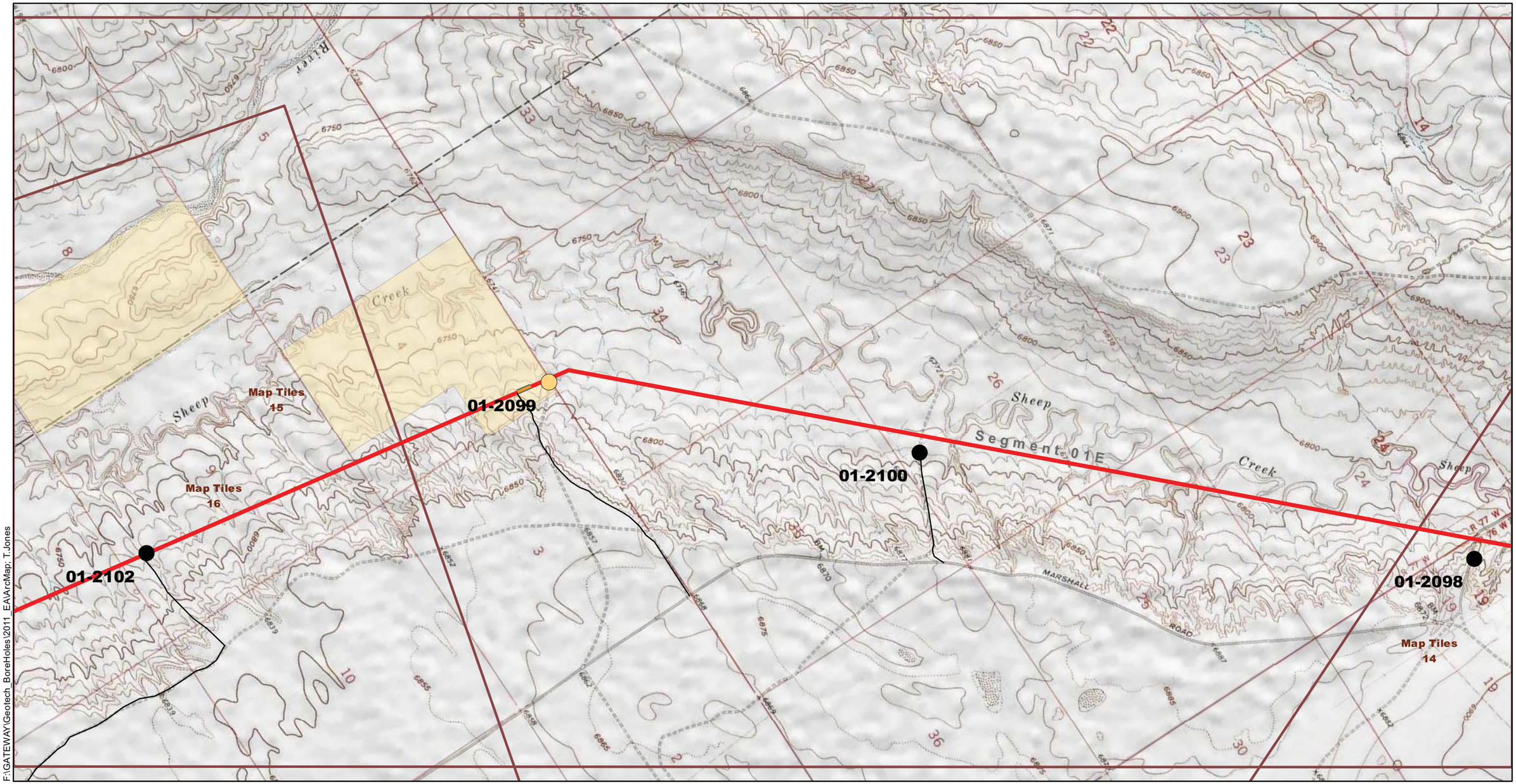

F:\GATEWAY\Geotech_BoreHoles\2011_EA\ArcMap; T.Jones

SCALE IN FEET
0 2,000

NATIONAL SYSTEM OF PUBLIC LANDS

Project Features
- BLM Bore Hole Location
- Bore Hole Location (Non BLM)

- Proposed Route
- Alternative Route
- Map Tile Boundary
- BLM Lands

Transportation
- BLM Overland Travel
- Overland Travel
- Existing Road

April 26, 2011

2011 Wyoming Geotechnical Bore Hole Locations

Gateway West Transmission Line Project

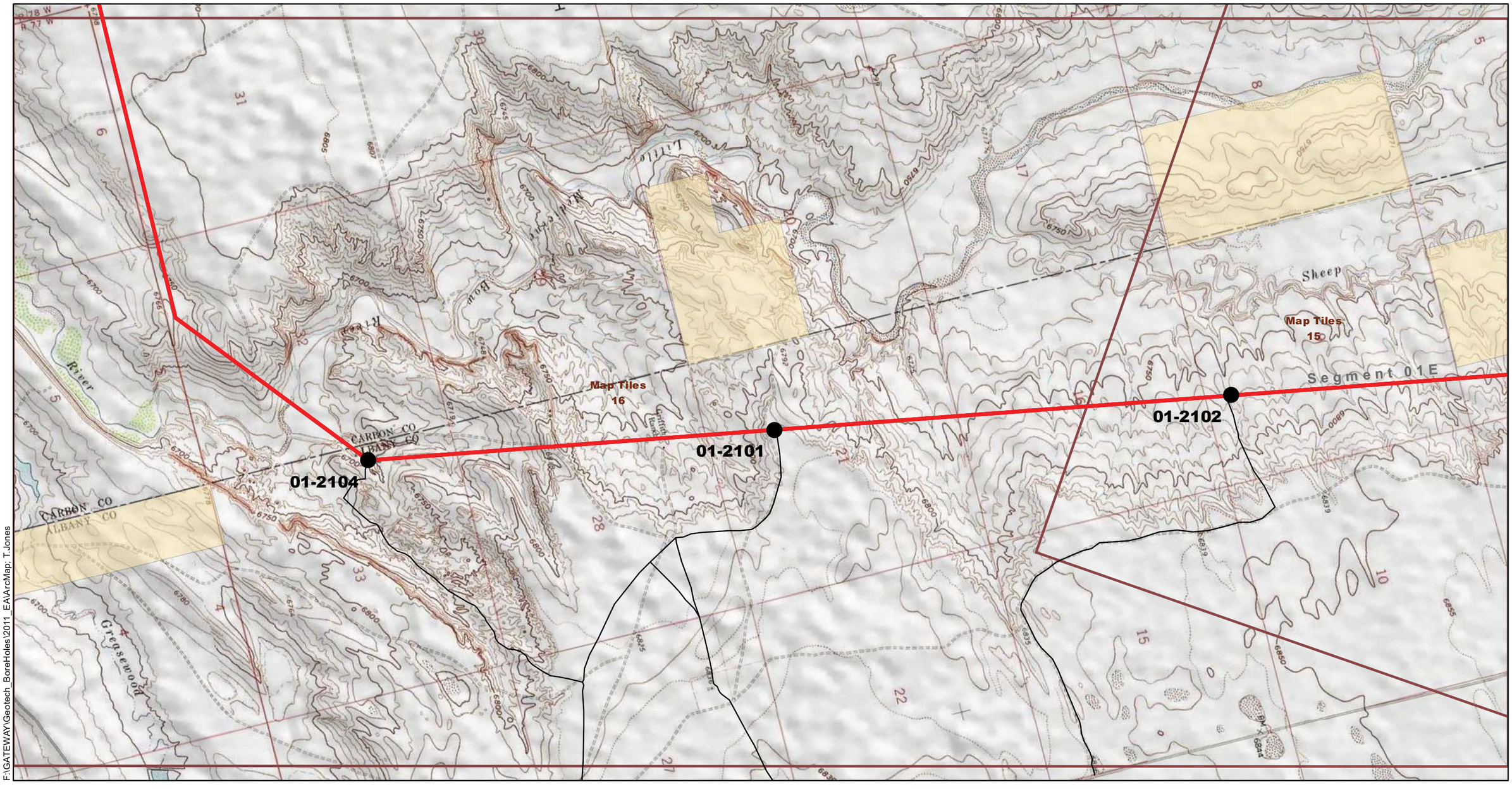

F:\GATEWAY\Geotech_BoreHoles\2011_EA\ArcMap; T.Jones

SCALE IN FEET
0 2,000

NATIONAL SYSTEM OF PUBLIC LANDS

Project Features
- BLM Bore Hole Location
- Bore Hole Location (Non BLM)
- Proposed Route
- Alternative Route
- Map Tile Boundary
- BLM Lands

Transportation
- BLM Overland Travel
- Overland Travel
- Existing Road

April 26, 2011

2011 Wyoming Geotechnical Bore Hole Locations

Gateway West Transmission Line Project

01-2106

Map Tiles
17

Segment 01E

F:\GATEWAY\Geotech_BoreHoles\2011_EA\ArcMap; T.Jones

SCALE IN FEET
0 2,000

NATIONAL SYSTEM OF PUBLIC LANDS

Project Features
- BLM Bore Hole Location
- Bore Hole Location (Non BLM)

- Proposed Route
- Alternative Route
- Map Tile Boundary
- BLM Lands

Transportation
- BLM Overland Travel
- Overland Travel
- Existing Road

April 26, 2011

2011 Wyoming Geotechnical Bore Hole Locations

Gateway West Transmission Line Project

Map Tiles 11

Map Tiles 18

01-2068

01-2069

01-2070

AEOLUS

Segment 01E

Segment 01Wa

Segment 01W c

Segment 02

Segment 01E

MEDICINE BOW RIVER

Difficulty

Beer Mug Ranch

Landing Strip

TRAIL

T 24 N
T 23 N

F:\GATEWAY\Geotech_BoreHoles\2011_EA\ArcMap; T.Jones

SCALE IN FEET
0 2,000

NATIONAL SYSTEM OF PUBLIC LANDS

Project Features
- BLM Bore Hole Location
- Bore Hole Location (Non BLM)

- Proposed Route
- Alternative Route
- Map Tile Boundary
- BLM Lands

Transportation
- BLM Overland Travel
- Overland Travel
- Existing Road

April 26, 2011

2011 Wyoming Geotechnical Bore Hole Locations

Gateway West Transmission Line Project

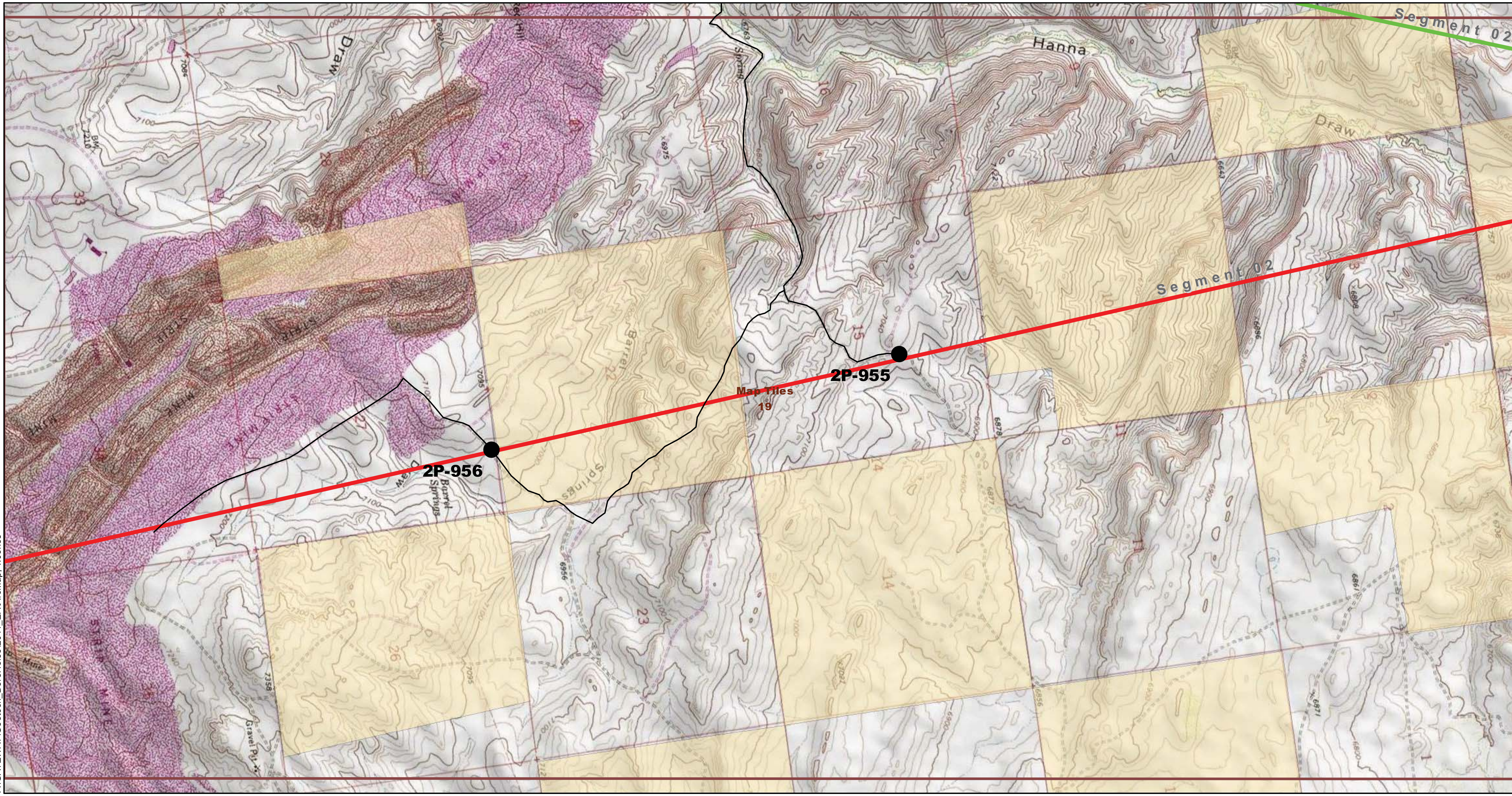

F:\GATEWAY\Geotech_BoreHoles\2011_EA\ArcMap; T.Jones

SCALE IN FEET
0 2,000

Project Features
- BLM Bore Hole Location
- Bore Hole Location (Non BLM)
- Proposed Route
- Alternative Route
- Map Tile Boundary
- BLM Lands

Transportation
- BLM Overland Travel
- Overland Travel
- Existing Road

April 26, 2011

2011 Wyoming Geotechnical Bore Hole Locations

Gateway West Transmission Line Project

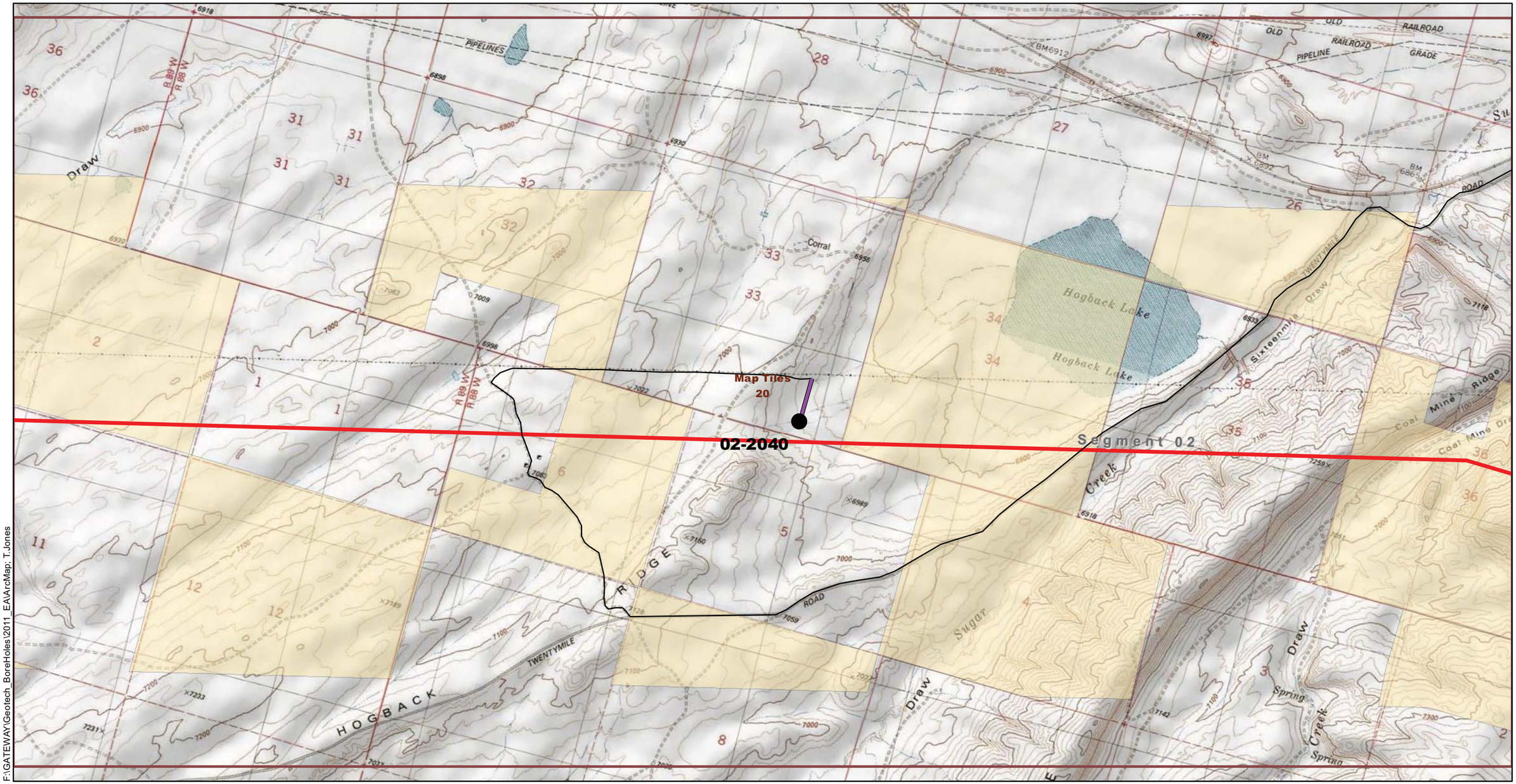

F:\GATEWAY\Geotech_BoreHoles\2011_EA\ArcMap; T.Jones

SCALE IN FEET
0 2,000

NATIONAL SYSTEM OF PUBLIC LANDS

Project Features
- BLM Bore Hole Location
- Bore Hole Location (Non BLM)
- Proposed Route
- Alternative Route
- Map Tile Boundary
- BLM Lands

Transportation
- BLM Overland Travel
- Overland Travel
- Existing Road

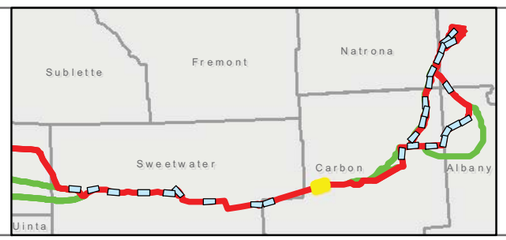

April 26, 2011

2011 Wyoming Geotechnical Bore Hole Locations

Gateway West Transmission Line Project