ATTACHMENT 1:

RECORD OF DECISION FIGURES

ATTACHMENT 1

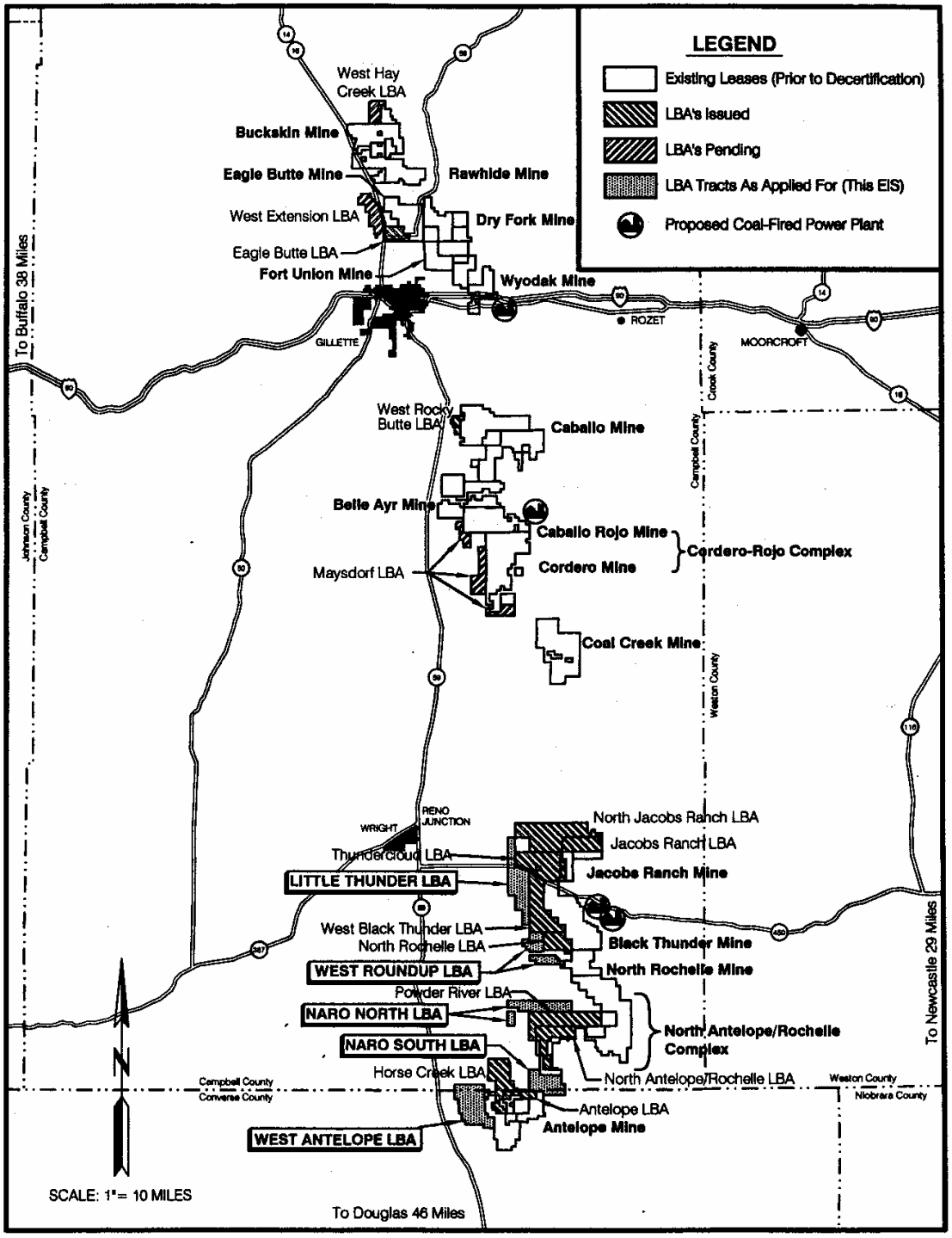

Figure 1. General Location Map with Federal Coal Leases and LBA Tracts.

ATTACHMENT 1

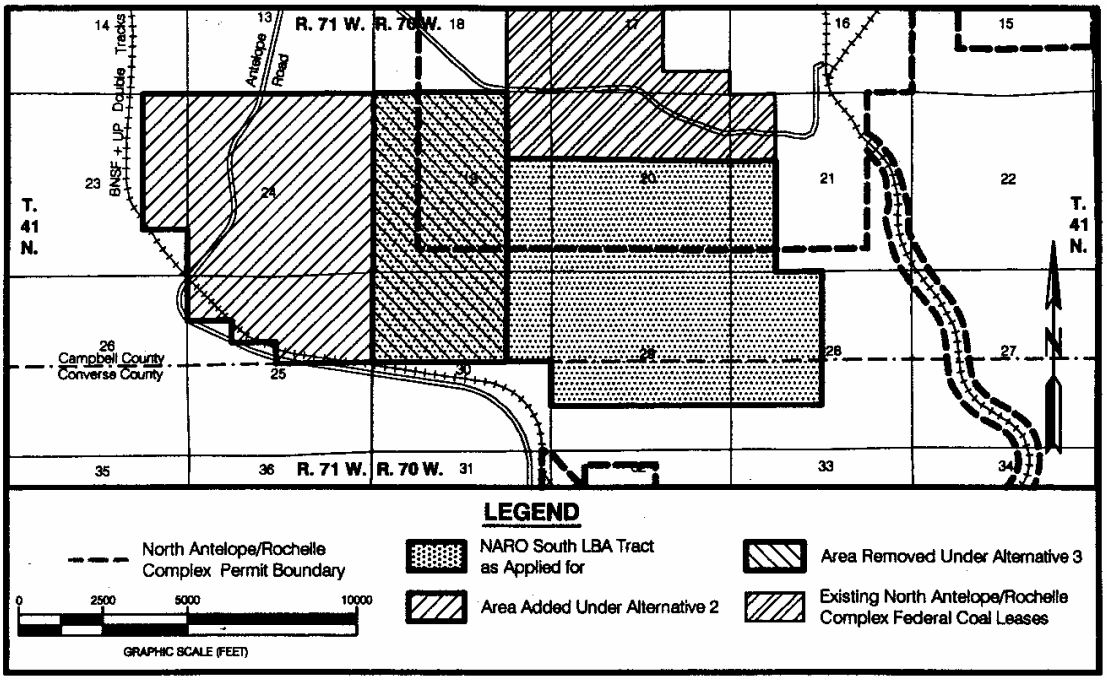

Figure 2a. NARO South LBA Alternative Tract Configurations.

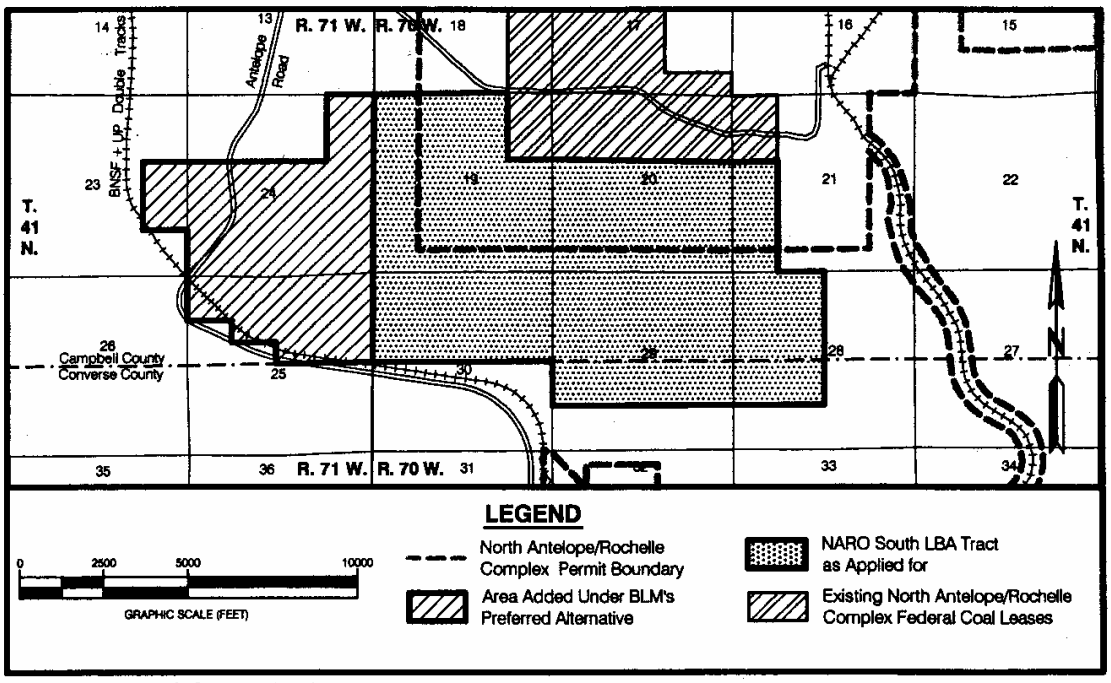

Figure 2b. NARO South LBA Preferred Alternative Tract Configuration.