ATTACHMENT 1:

FIGURES 1 and 2

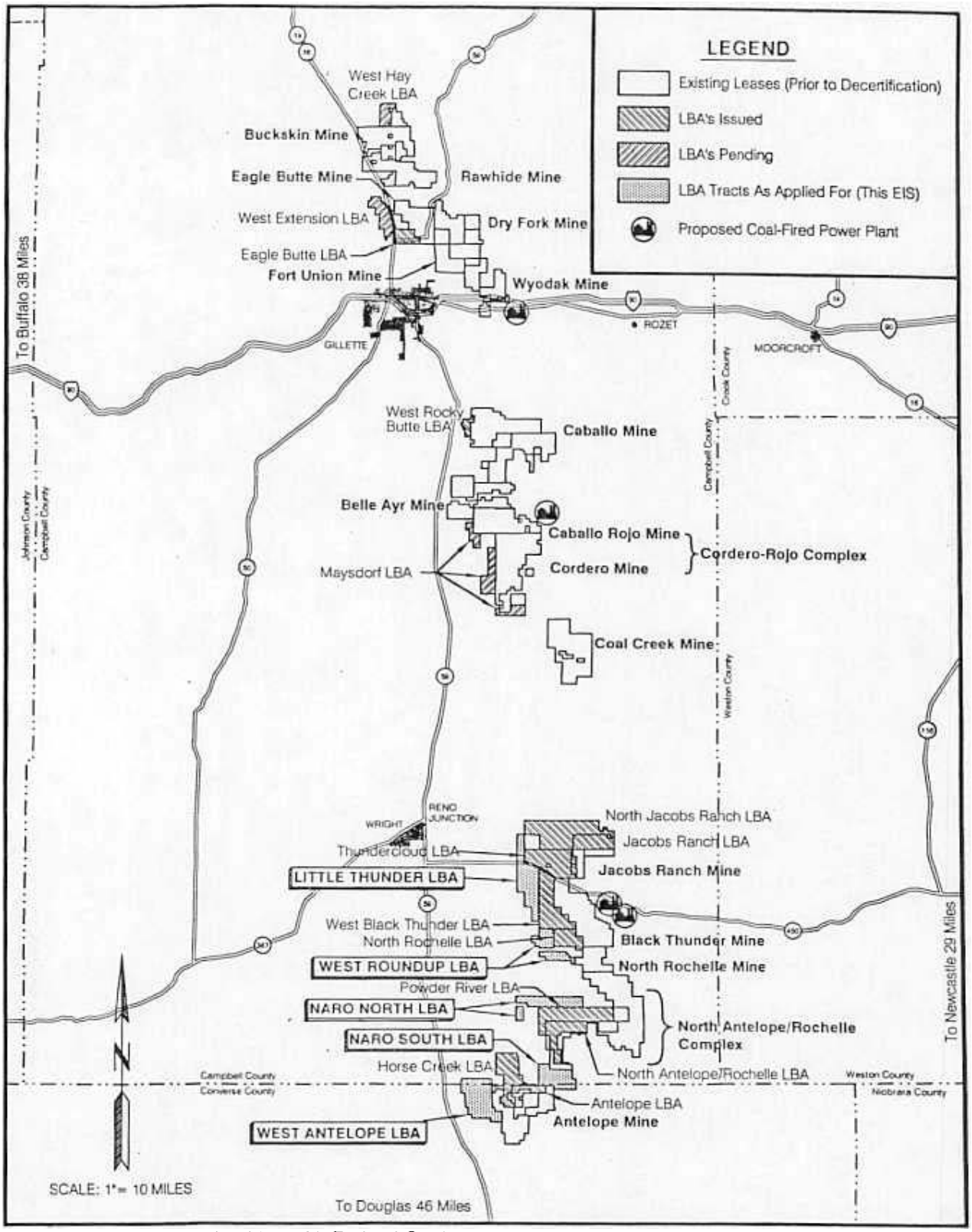

Figure 1. General Location Map with Federal Coal Leases and LBA Tracts.

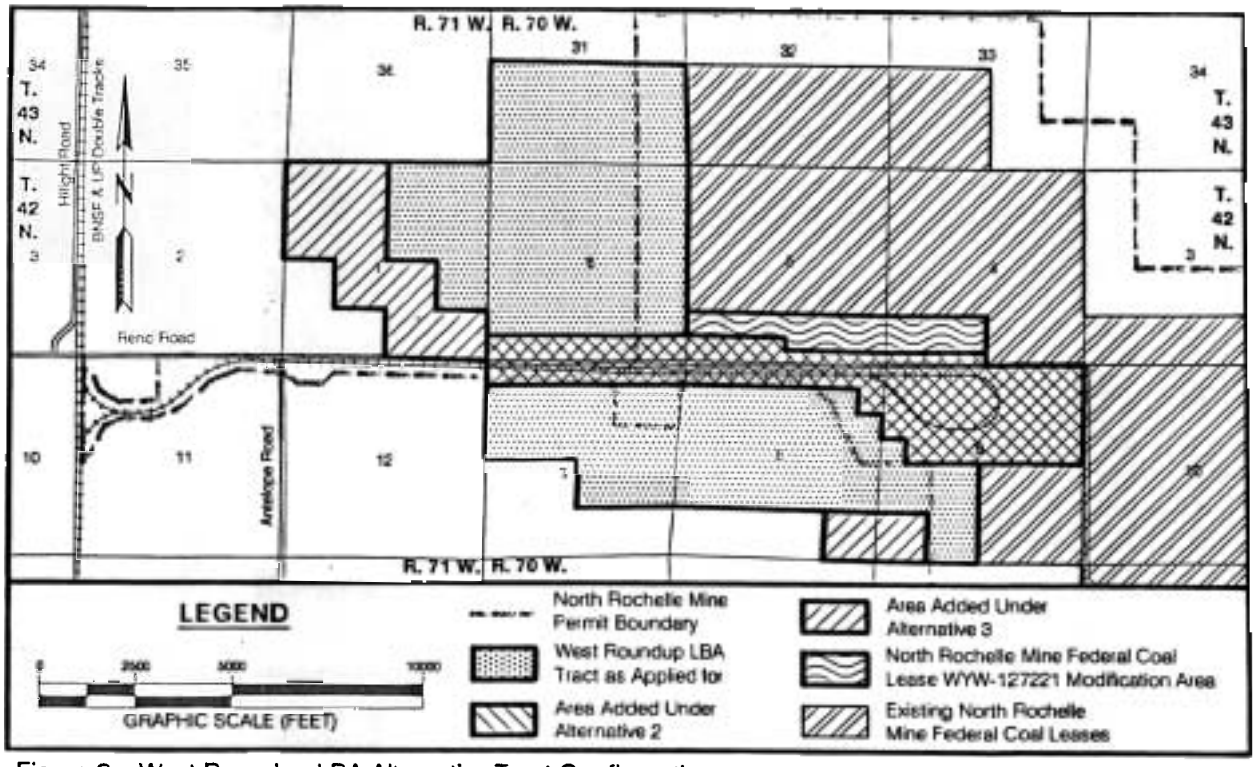

Figure 2a. West Roundup LBA Alternative Tract Configurations.

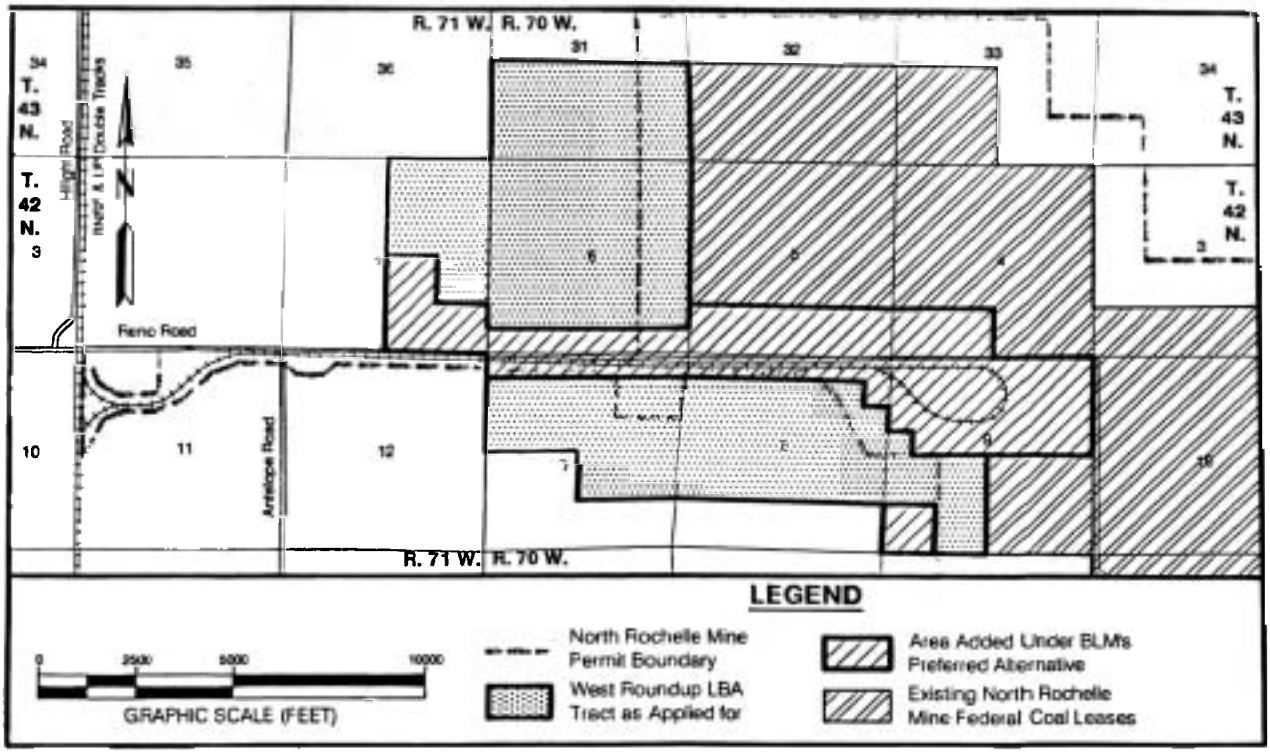

Figure 2b. West Roundup LBA Preferred Alternative Tract Configuration