APPENDIX A

Powder River Basin Geologic Cross-Sections
(Goolsby, Finley and Associates 2001)

Legend

Fort Union Formation Hydrogeological Groups (refer to Figure 2-2)

1 or Unit 1	**Group 1**
2 or Unit 2	**Group 2**
3 of Unit 3	**Group 3**
4 or Unit 4	**Group 4**

STRUCTURAL CROSS-SECTION: EQUAL SPACE

Datum = Sea Level Domain = Depth

Scale = 1:24000 Vertical Exaggeration = 10X



STRUCTURAL CROSS-SECTION: EQUAL SPACE

Datum = Sea Level Domain = Depth

Scale = 1:24000 Vertical Exaggeration = 10X

W **E**

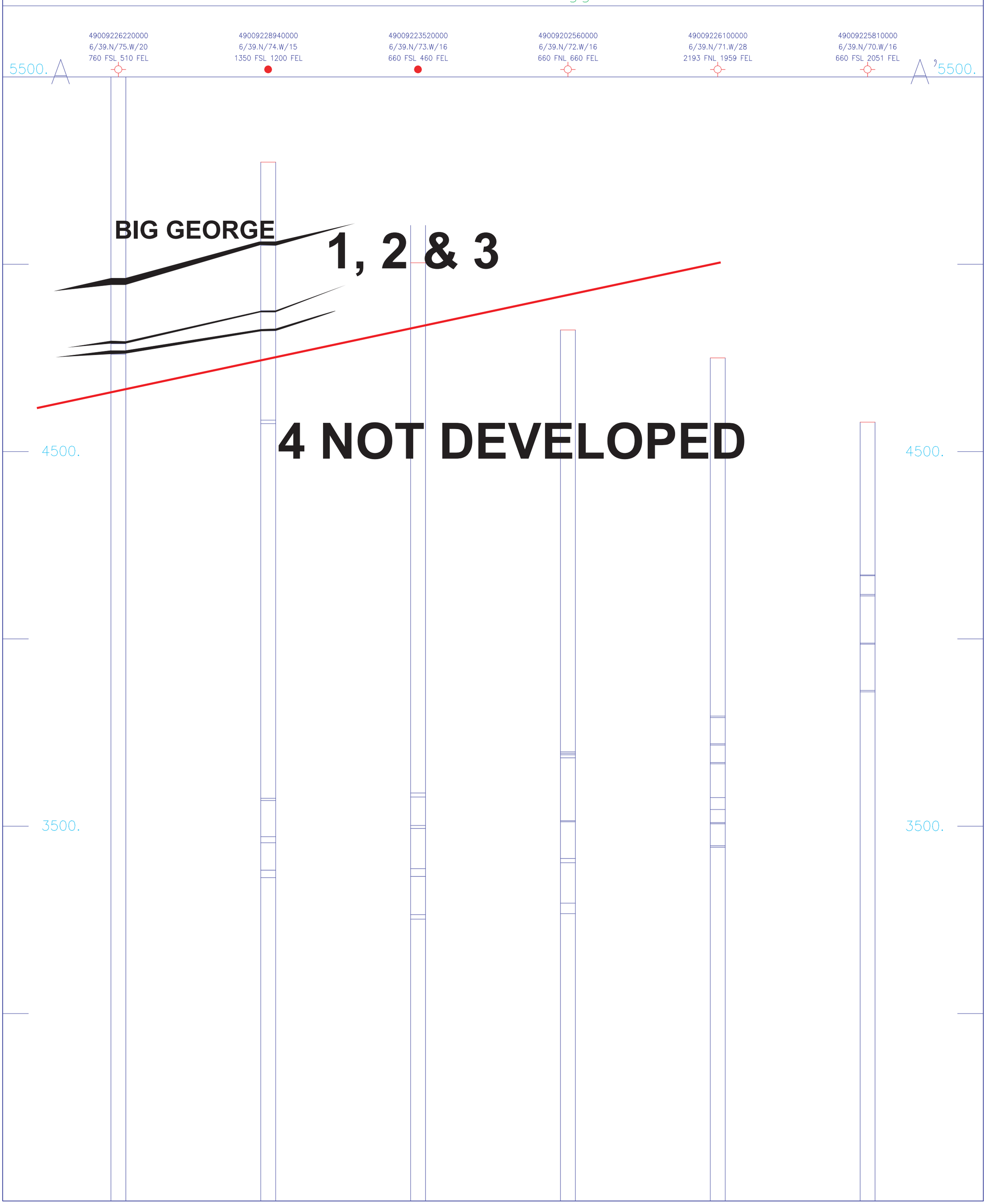

STRUCTURAL CROSS-SECTION: EQUAL SPACE

Datum = Sea Level Domain = Depth

Scale = 1:24000 Vertical Exaggeration = 10X

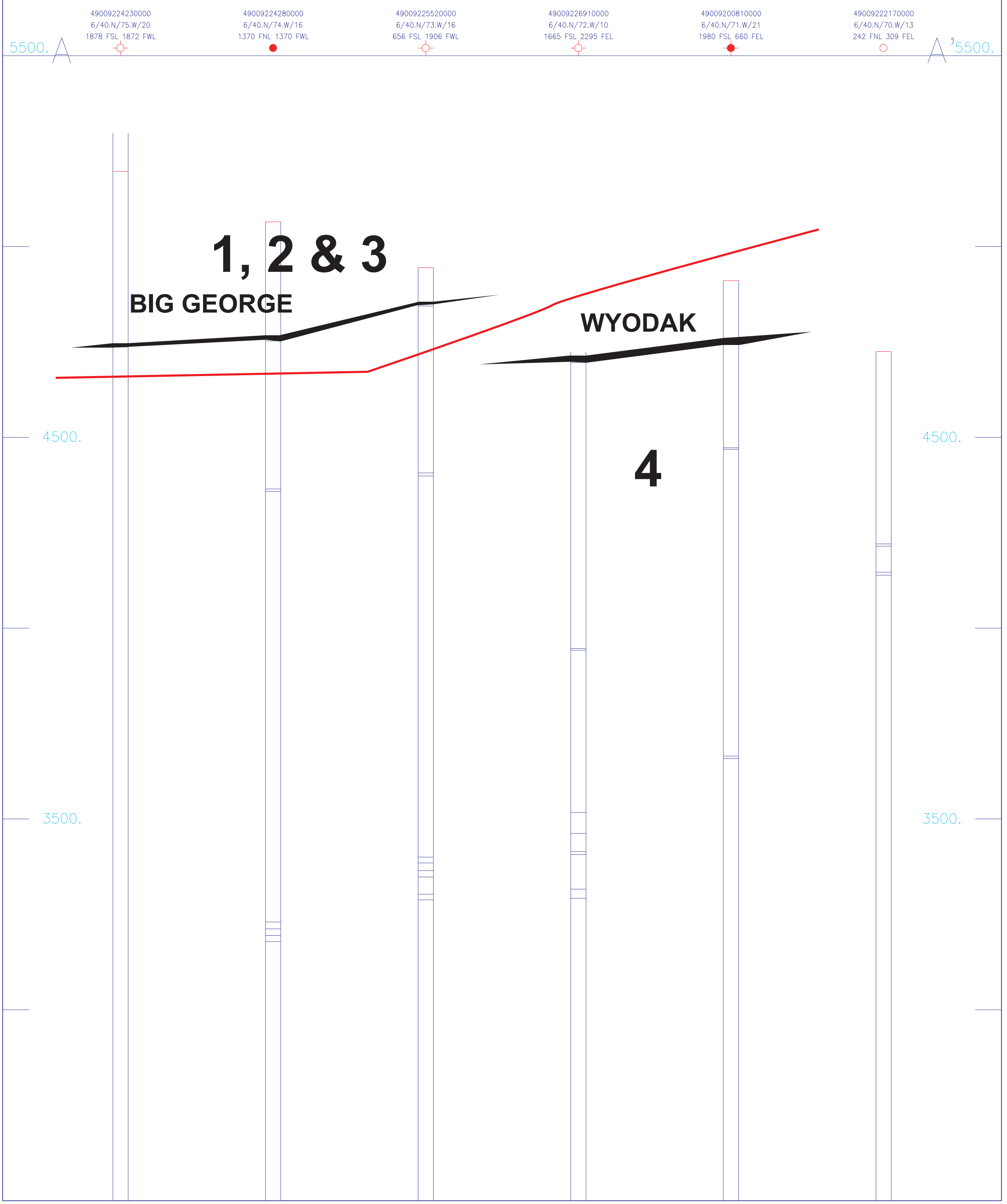

STRUCTURAL CROSS-SECTION: EQUAL SPACE

Datum = Sea Level Domain = Depth

Scale = 1:24000 Vertical Exaggeration = 10X

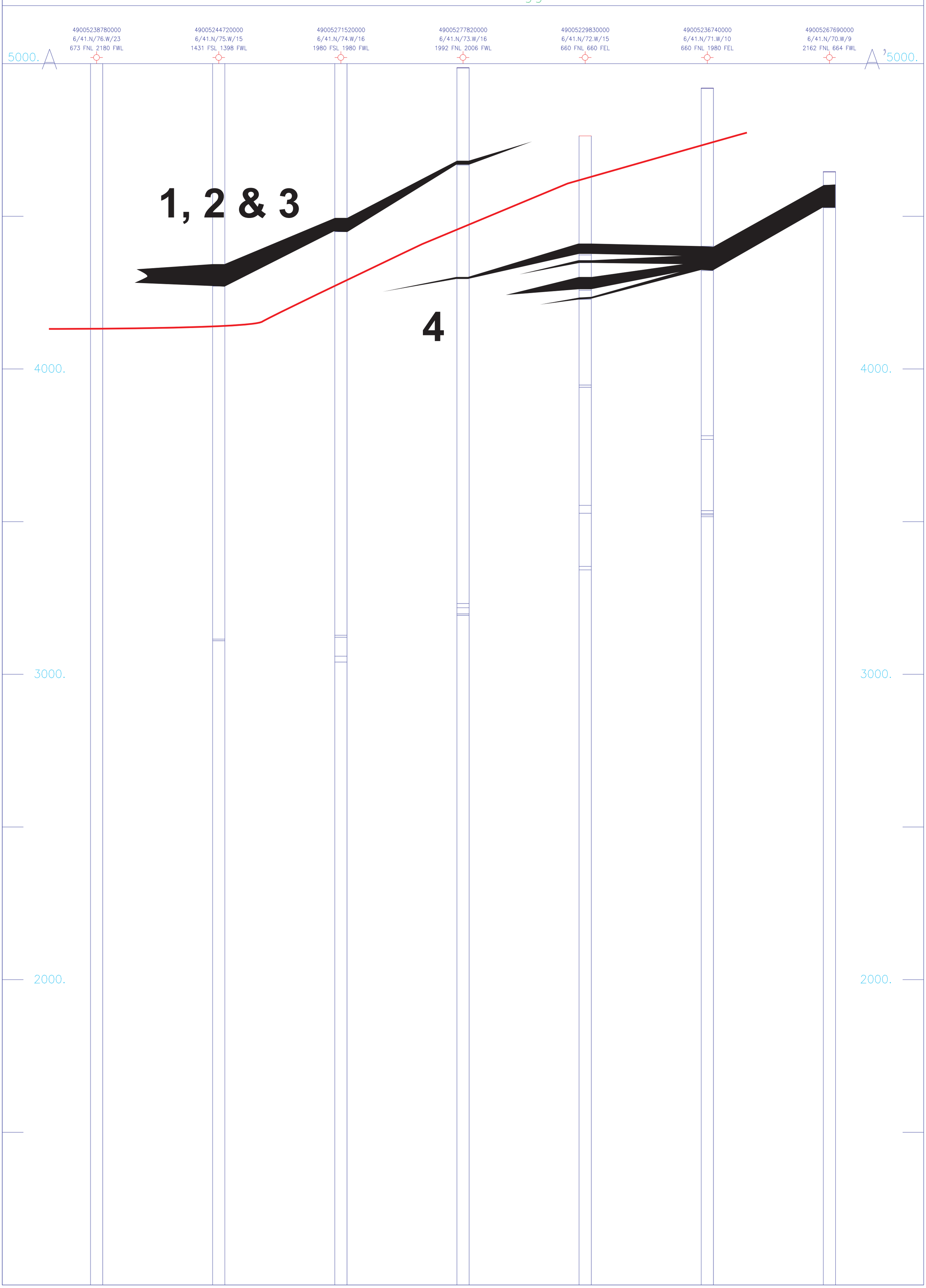

STRUCTURAL CROSS-SECTION: EQUAL SPACE

Datum = Sea Level Domain = Depth

Scale = 1:24000 Vertical Exaggeration = 10X

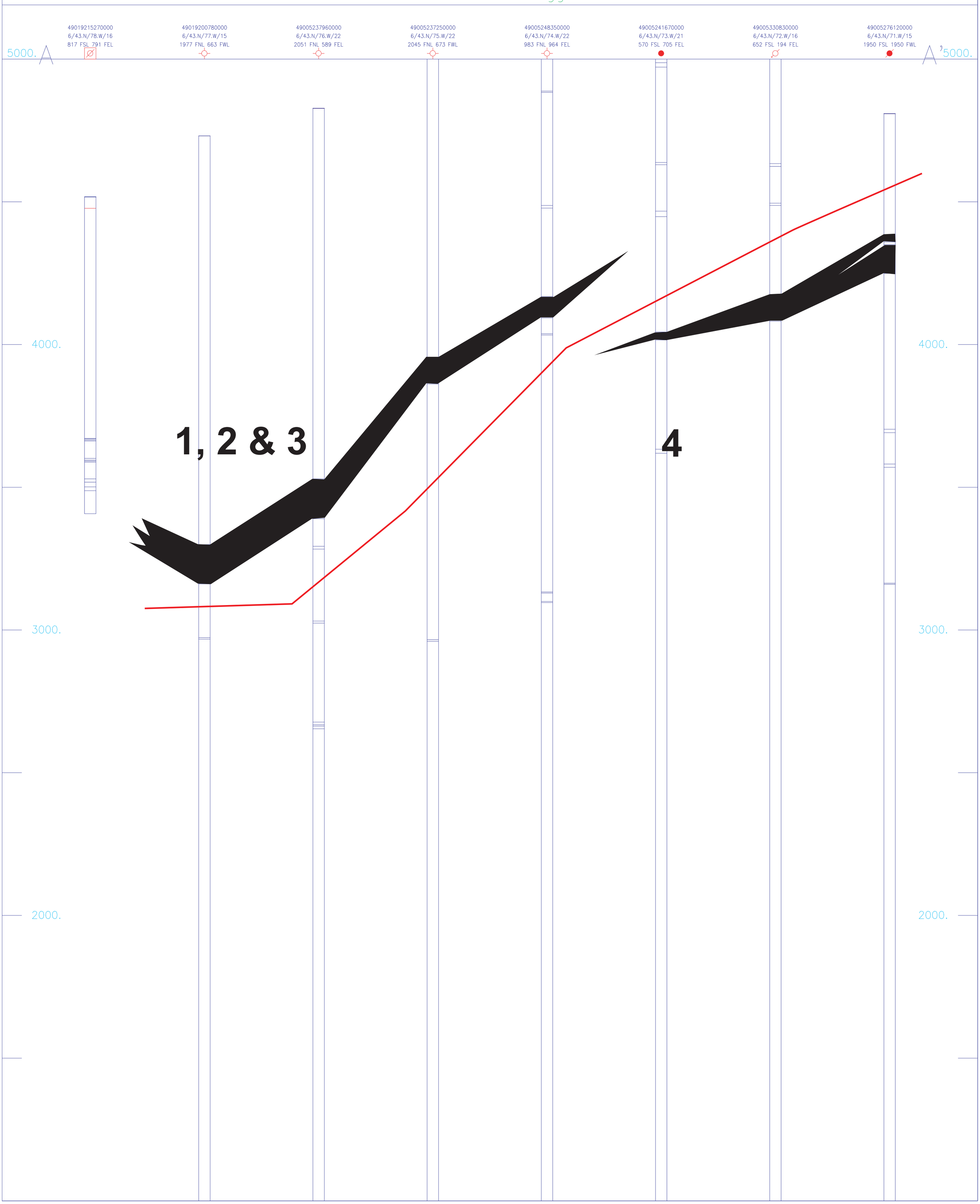

STRUCTURAL CROSS-SECTION: EQUAL SPACE

Datum = Sea Level Domain = Depth

Scale = 1:24000 Vertical Exaggeration = 10X

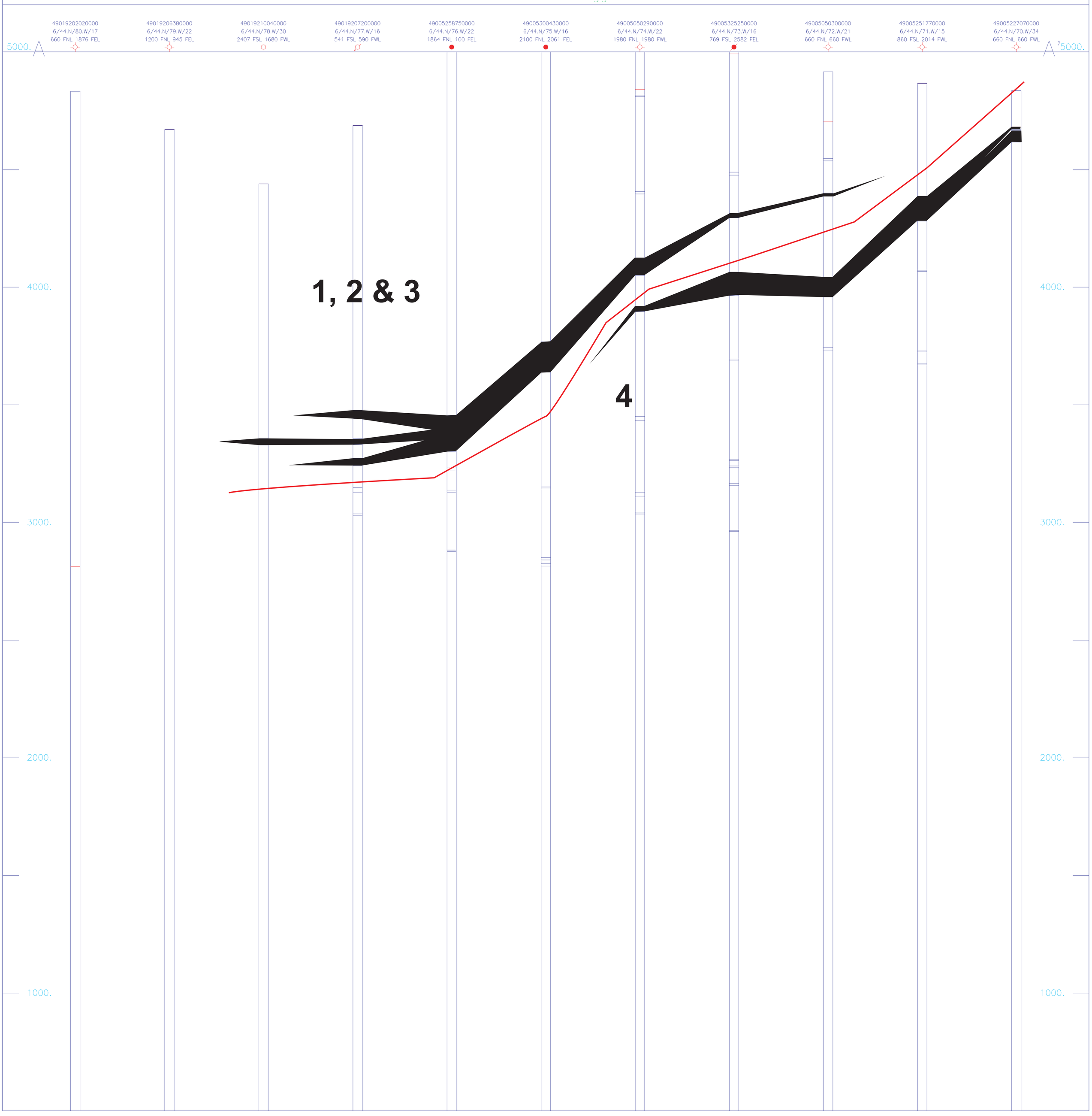

STRUCTURAL CROSS-SECTION: EQUAL SPACE

Datum = Sea Level Domain = Depth

Scale = 1:24000 Vertical Exaggeration = 10X

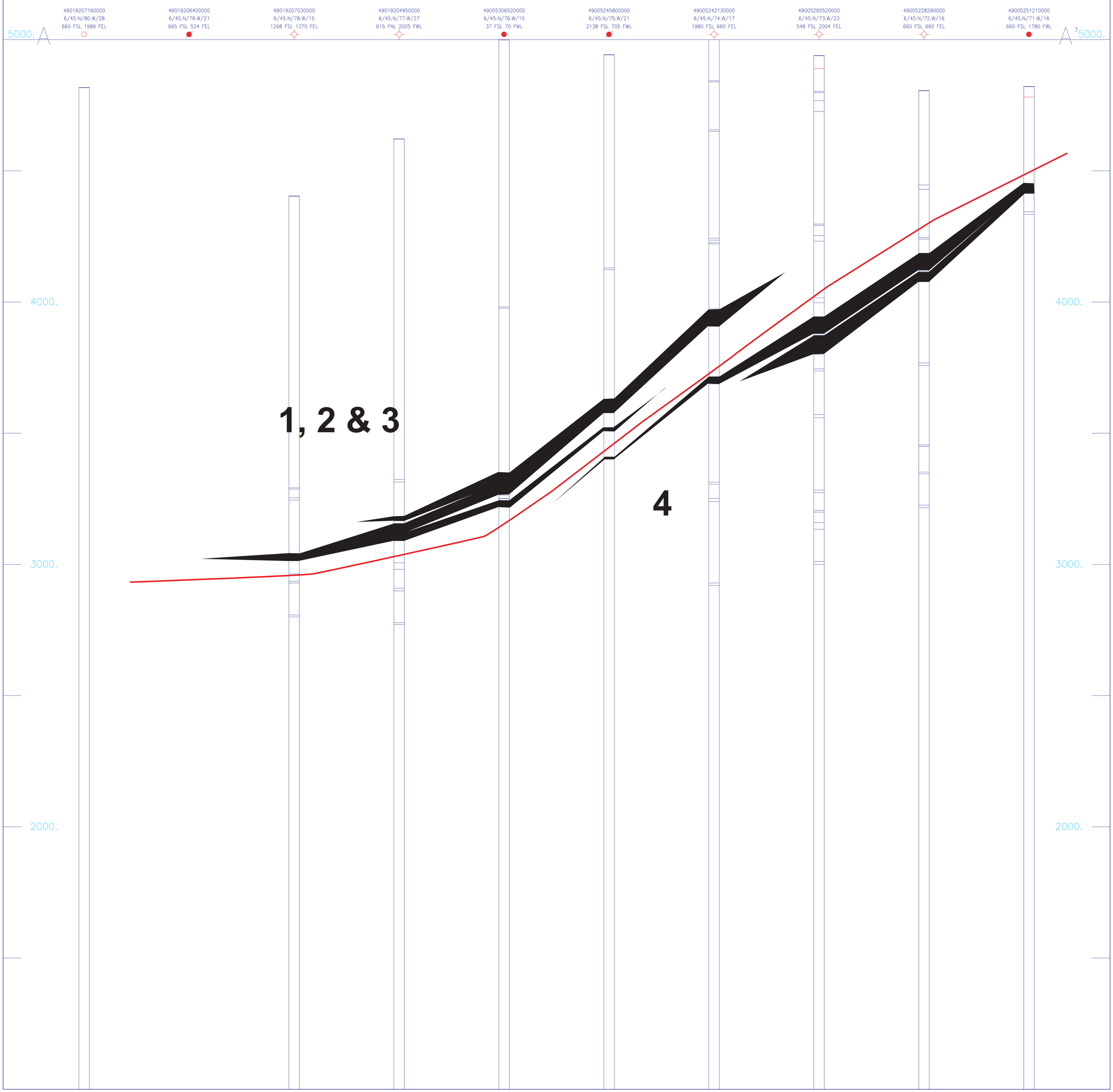

STRUCTURAL CROSS-SECTION: EQUAL SPACE

Datum = Sea Level Domain = Depth

Scale = 1:24000 Vertical Exaggeration = 10X

W **E**

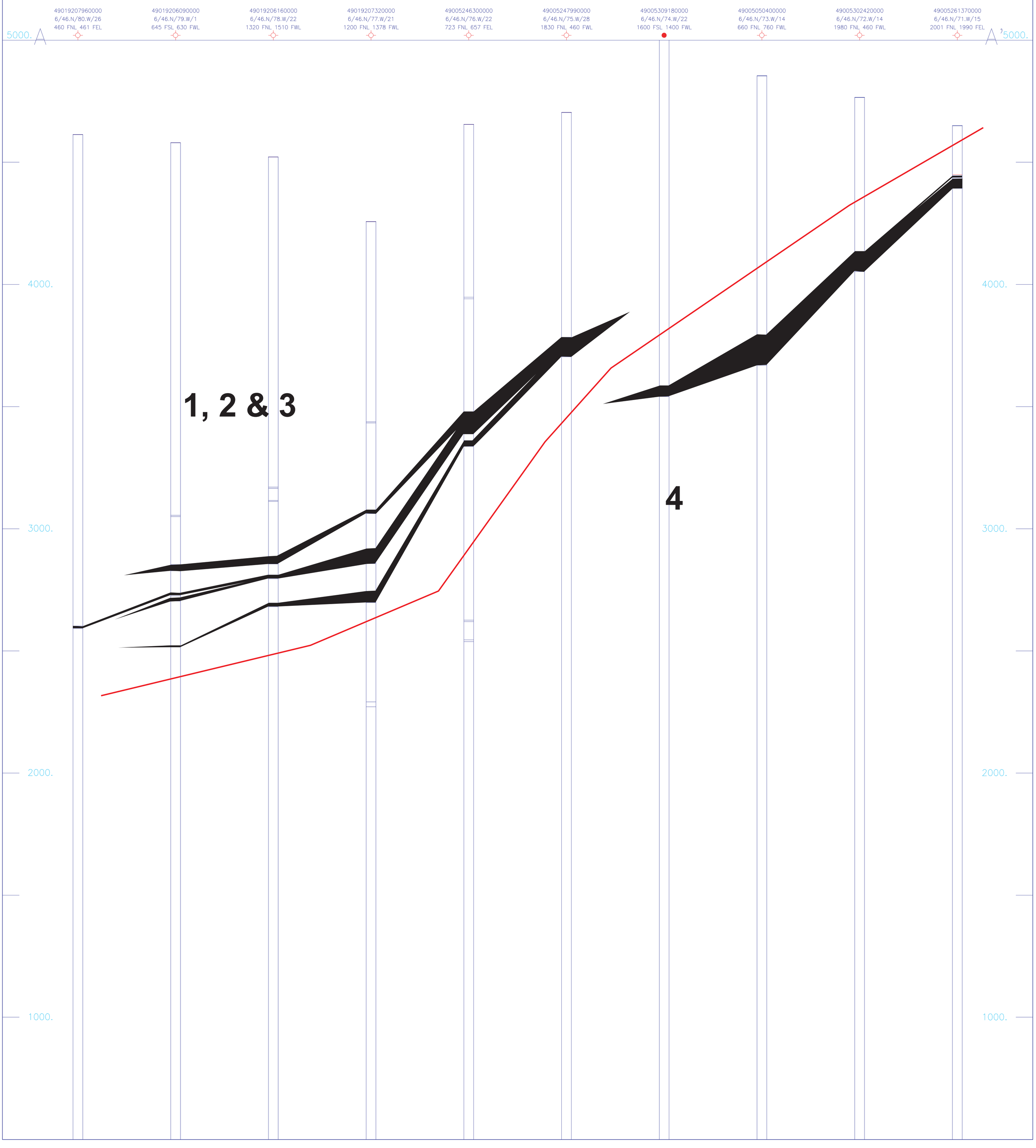

STRUCTURAL CROSS-SECTION: EQUAL SPACE

Datum = Sea Level Domain = Depth

Scale = 1:24000 Vertical Exaggeration = 10X

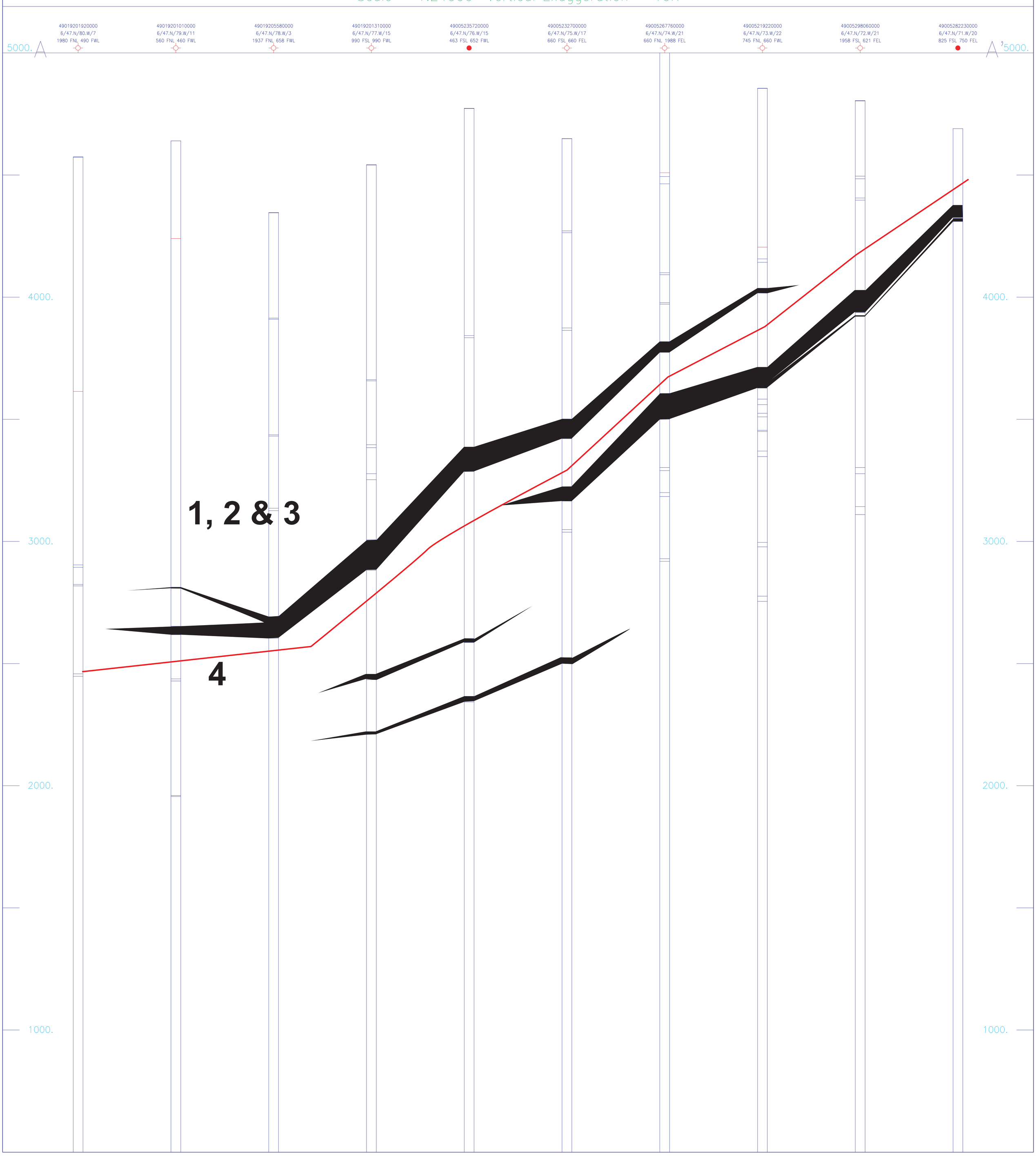

STRUCTURAL CROSS-SECTION: EQUAL SPACE

Datum = Sea Level Domain = Depth

Scale = 1:24000 Vertical Exaggeration = 10X

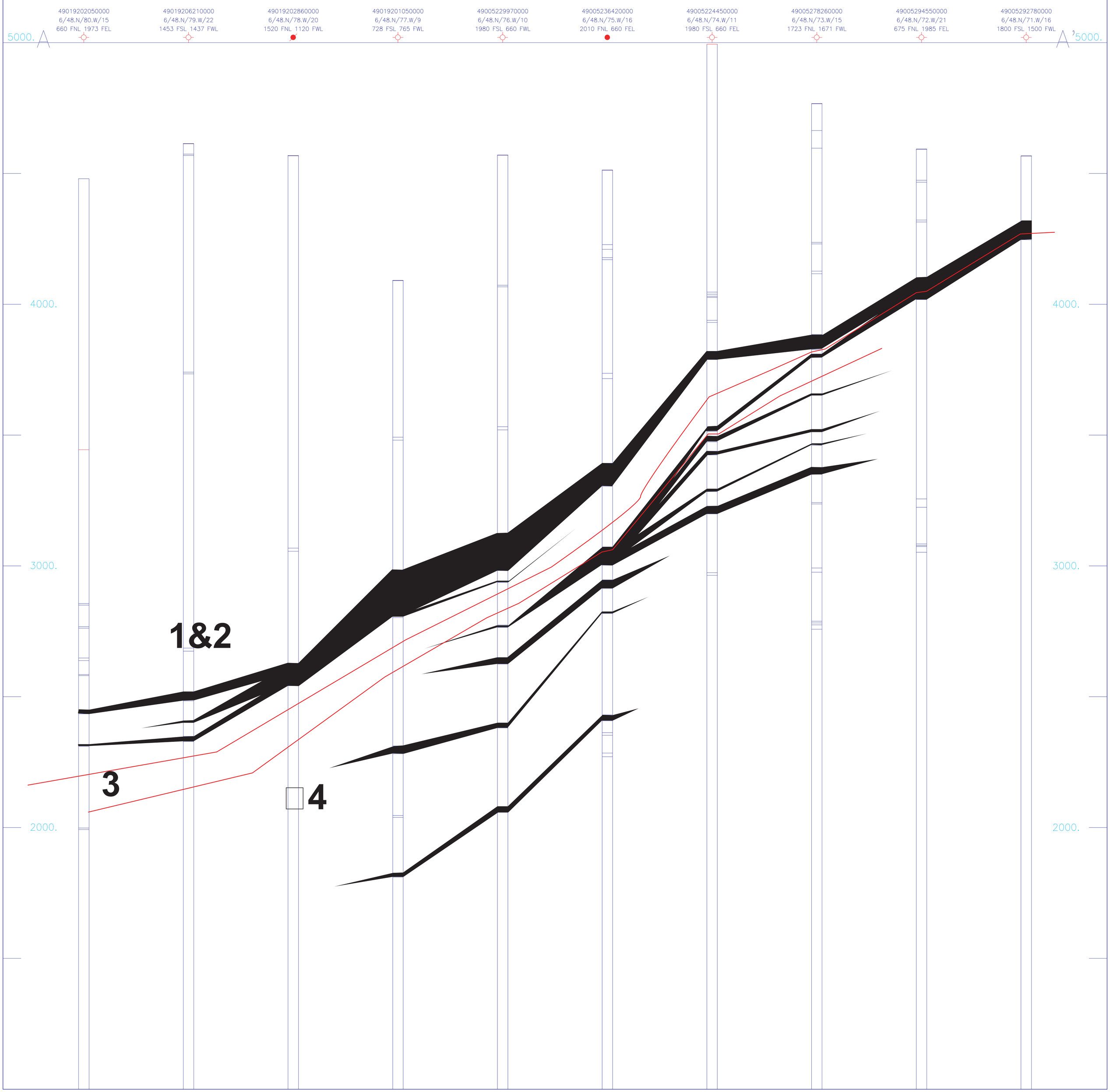

STRUCTURAL CROSS-SECTION: EQUAL SPACE

Datum = Sea Level Domain = Depth

Scale = 1:24000 Vertical Exaggeration = 10X



STRUCTURAL CROSS-SECTION: EQUAL SPACE

Datum = Sea Level Domain = Depth

Scale = 1:24000 Vertical Exaggeration = 10X

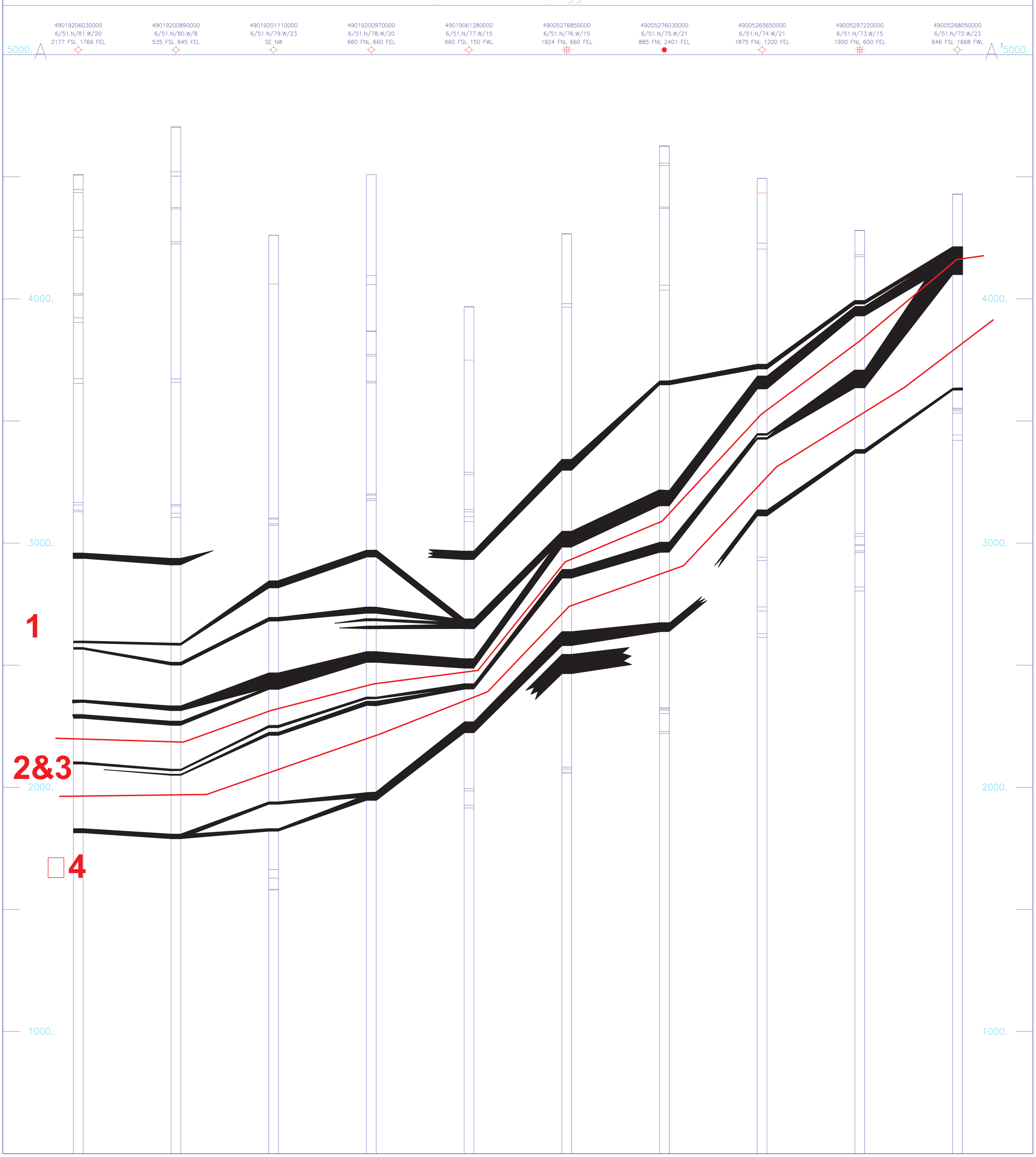

STRUCTURAL CROSS-SECTION: EQUAL SPACE

Datum = Sea Level Domain = Depth

Scale = 1:24000 Vertical Exaggeration = 10X

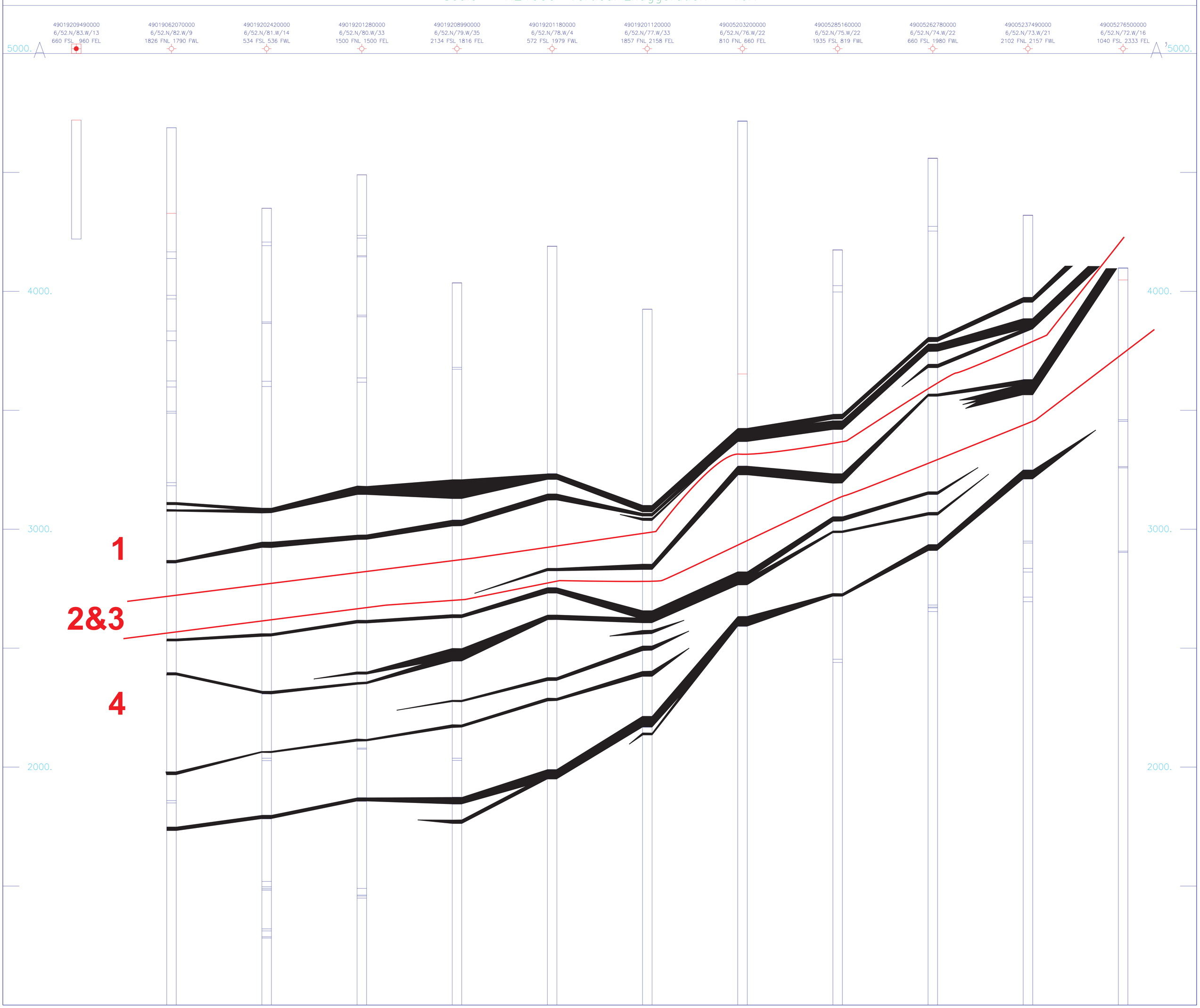

STRUCTURAL CROSS-SECTION: EQUAL SPACE

Datum = Sea Level Domain = Depth

Scale = 1:24000 Vertical Exaggeration = 10X

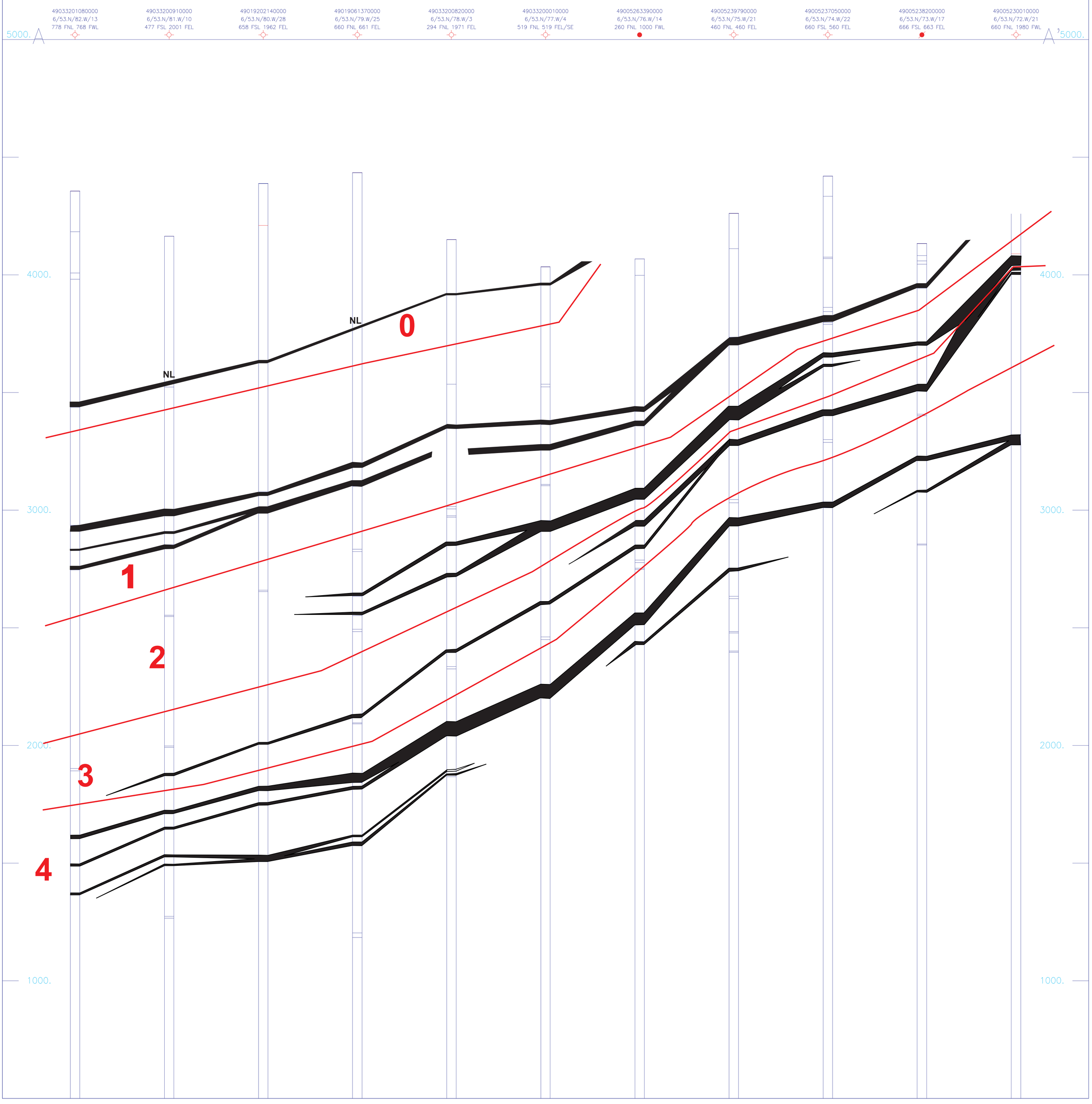

STRUCTURAL CROSS-SECTION: EQUAL SPACE

Datum = Sea Level Domain = Depth

Scale = 1:24000 Vertical Exaggeration = 10X

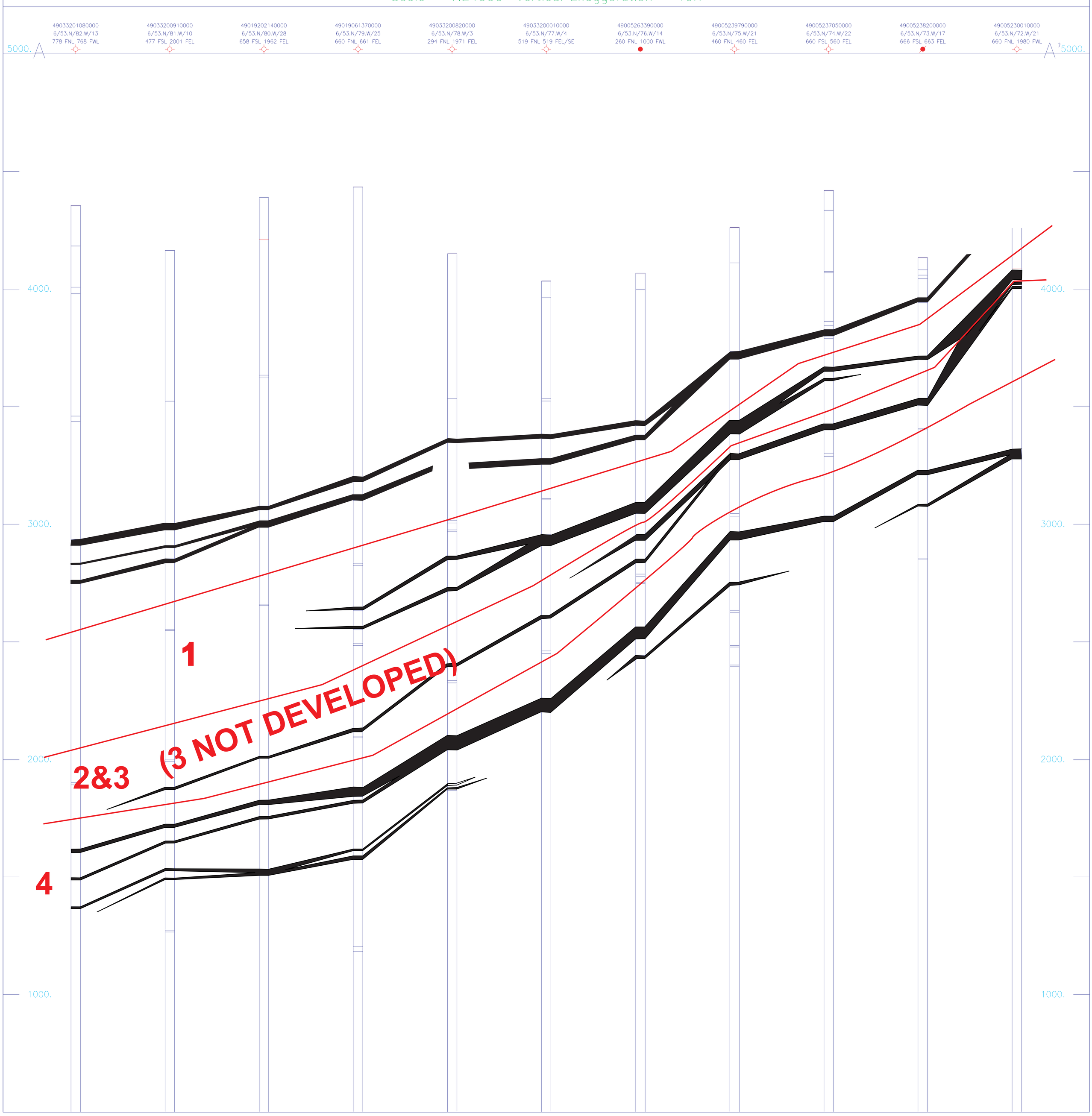

STRUCTURAL CROSS-SECTION: EQUAL SPACE

Datum = Sea Level Domain = Depth

Scale = 1:24000 Vertical Exaggeration = 10X

W E

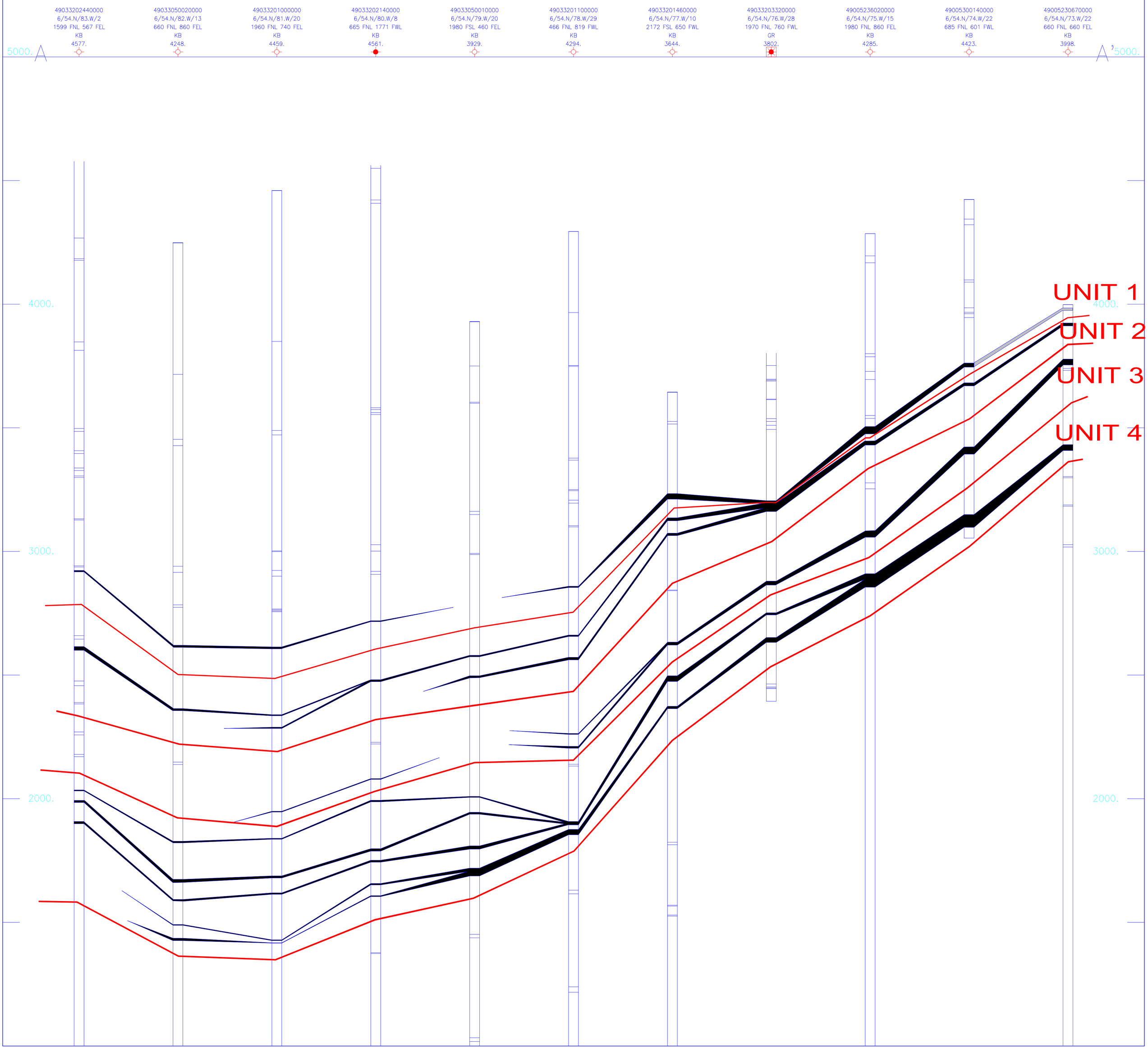

STRUCTURAL CROSS-SECTION: EQUAL SPACE

Datum = Sea Level Domain = Depth

Scale = 1:24000 Vertical Exaggeration = 10X

W E

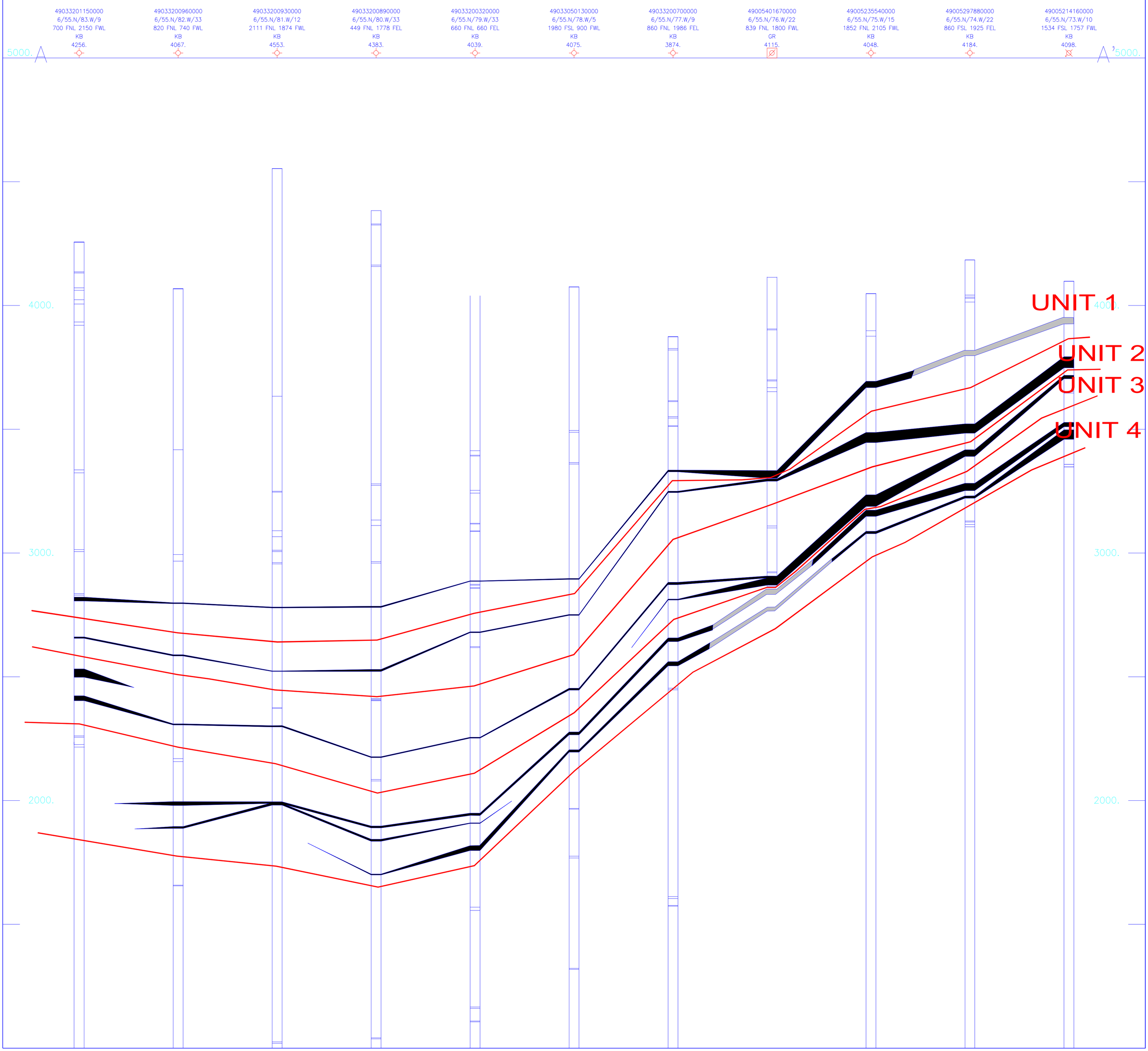

STRUCTURAL CROSS-SECTION: EQUAL SPACE

Datum = Sea Level Domain = Depth

Scale = 1:24000 Vertical Exaggeration = 10X

W

E

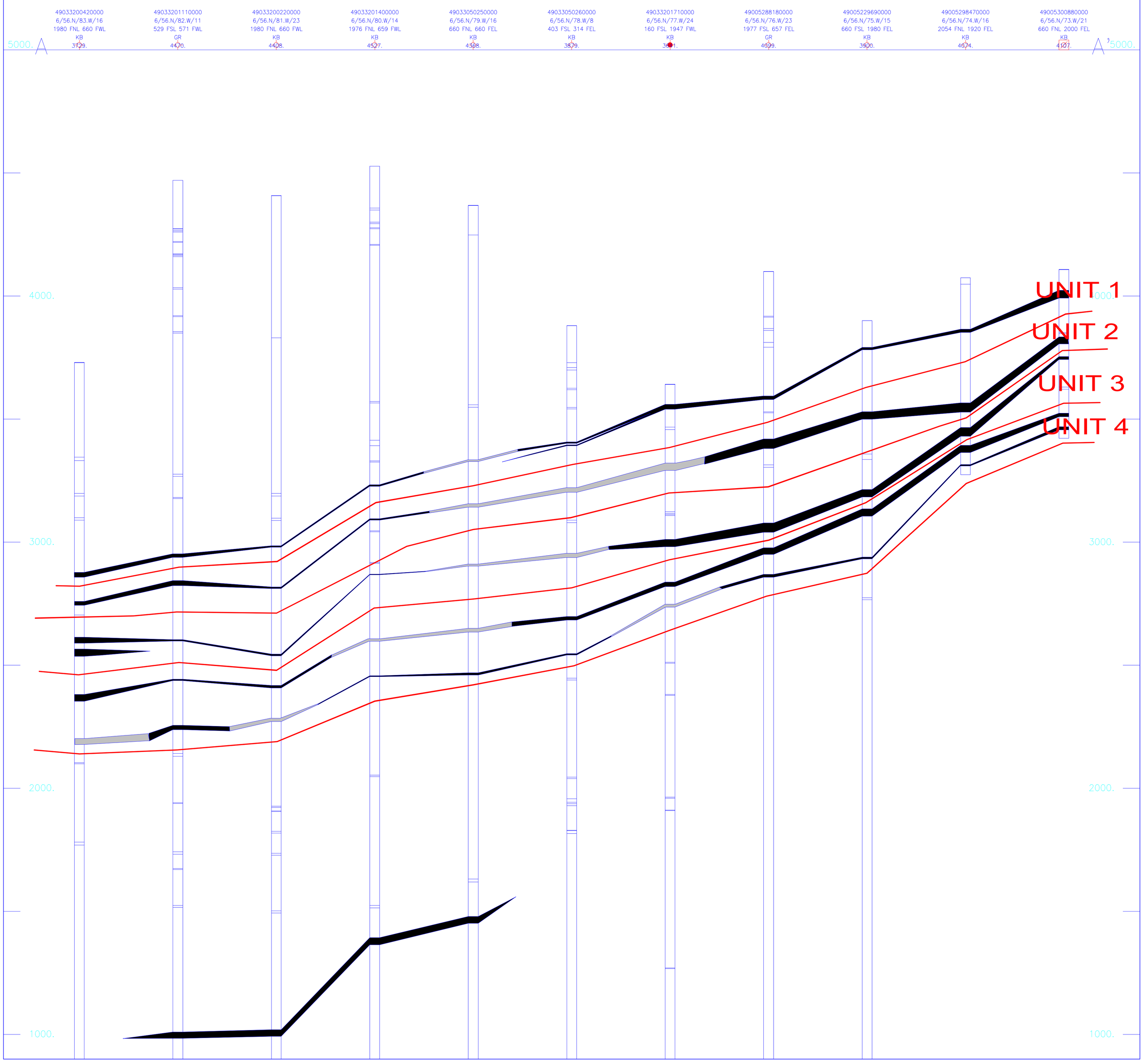

STRUCTURAL CROSS-SECTION: EQUAL SPACE

Datum = Sea Level Domain = Depth

Scale = 1:24000 Vertical Exaggeration = 10X

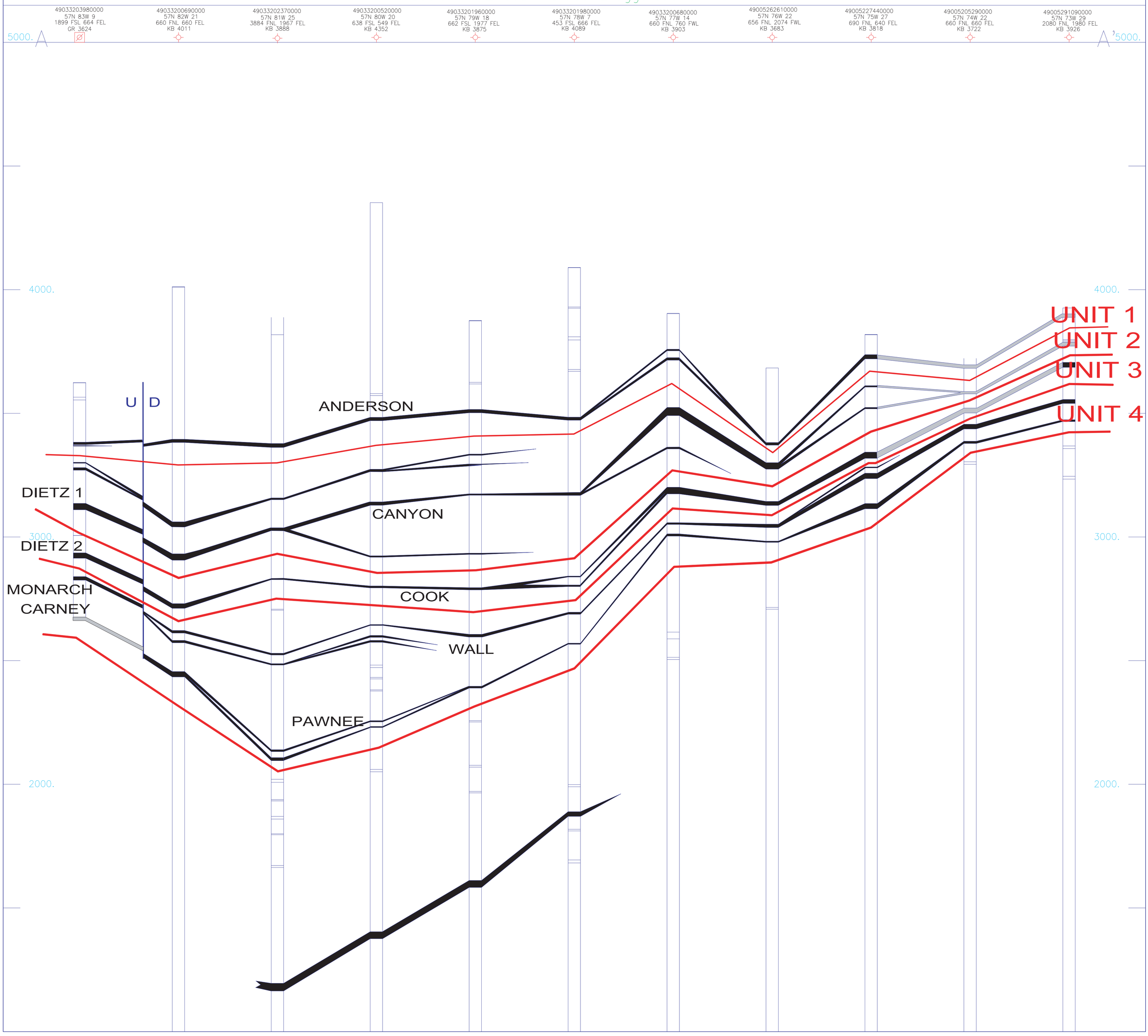

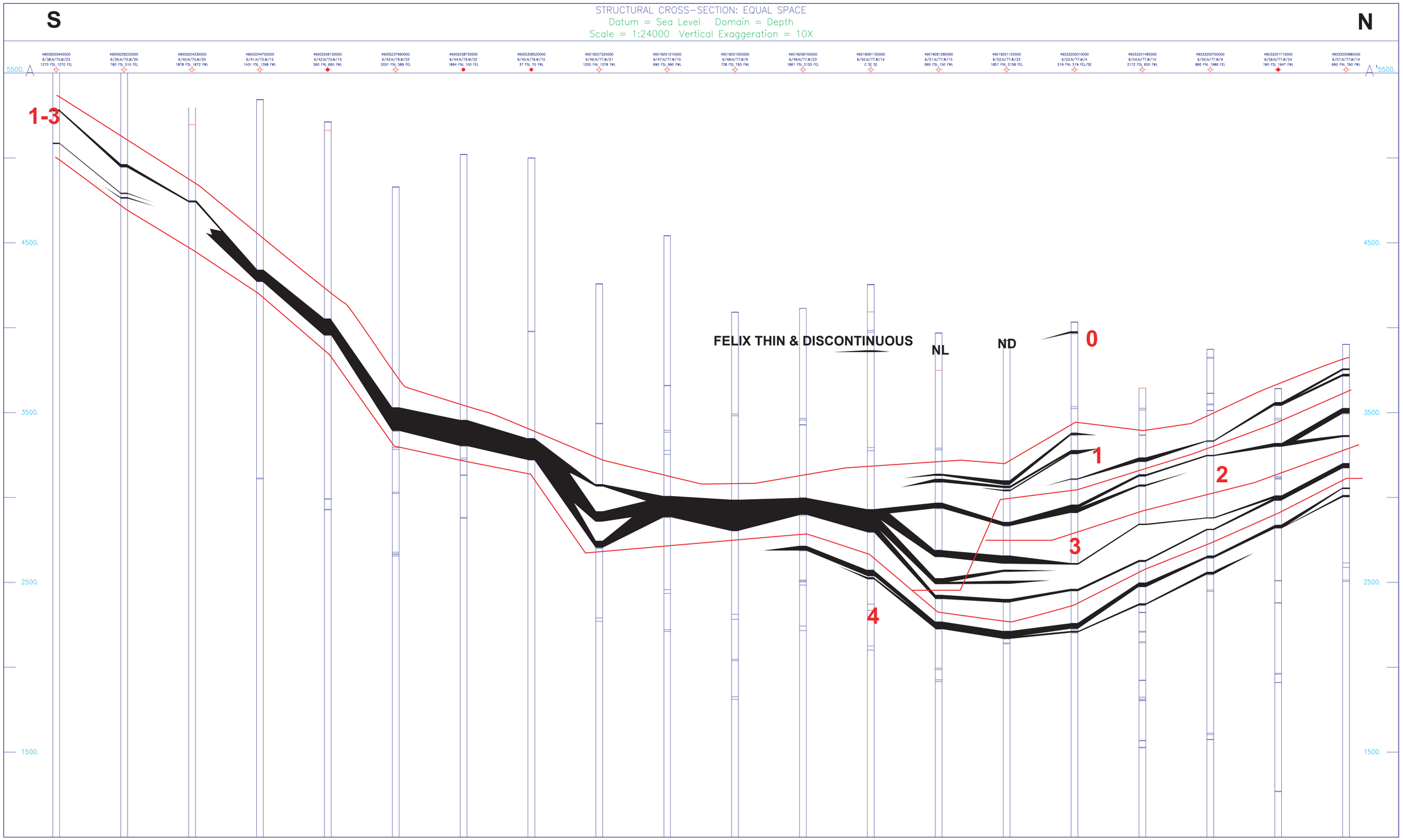
S
N
STRUCTURAL CROSS-SECTION: EQUAL SPACE
Datum = Sea Level Domain = Depth
Scale = 1:24000 Vertical Exaggeration = 10X
5500.
4500.
3500.
2500.
1500.
1-3
FELIX THIN & DISCONTINUOUS
NL
ND
0
1
2
3
4

S

STRUCTURAL CROSS-SECTION: EQUAL SPACE
Datum = Sea Level Domain = Depth
Scale = 1:24000 Vertical Exaggeration = 10X

N

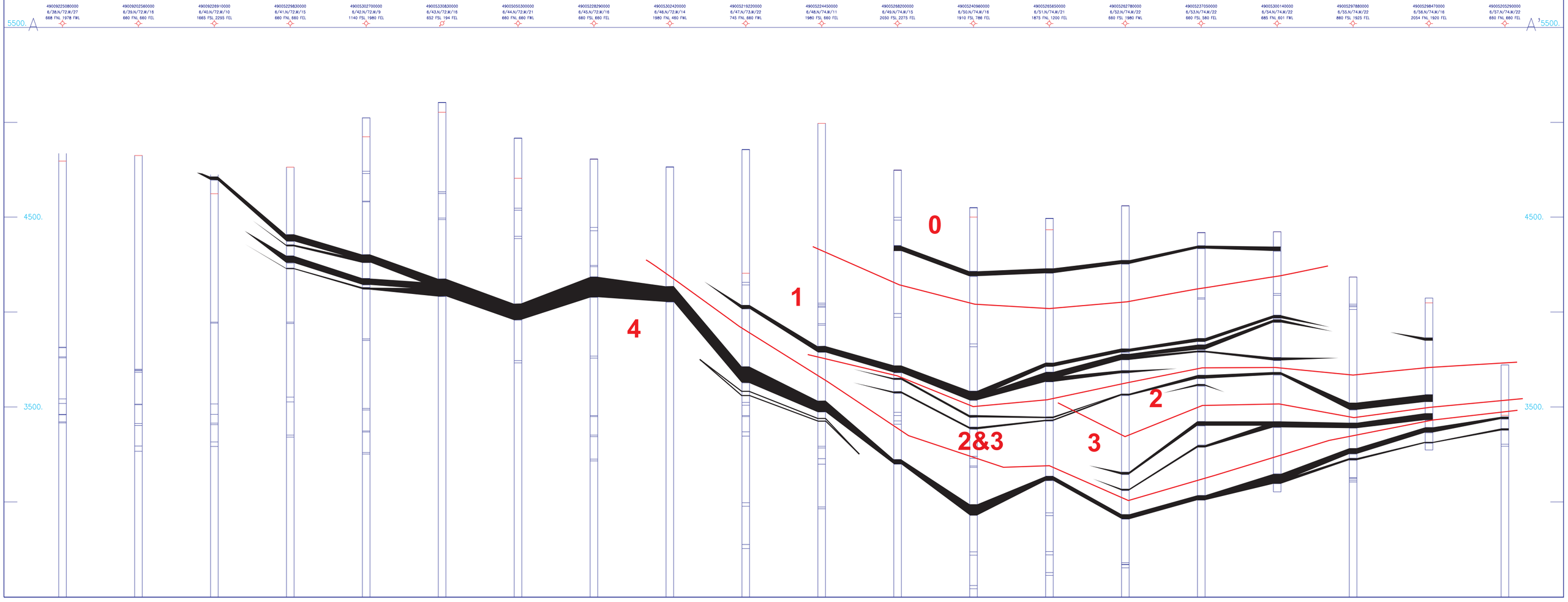

S

STRUCTURAL CROSS-SECTION: EQUAL SPACE
Datum = Sea Level Domain = Depth
Scale = 1:24000 Vertical Exaggeration = 10X
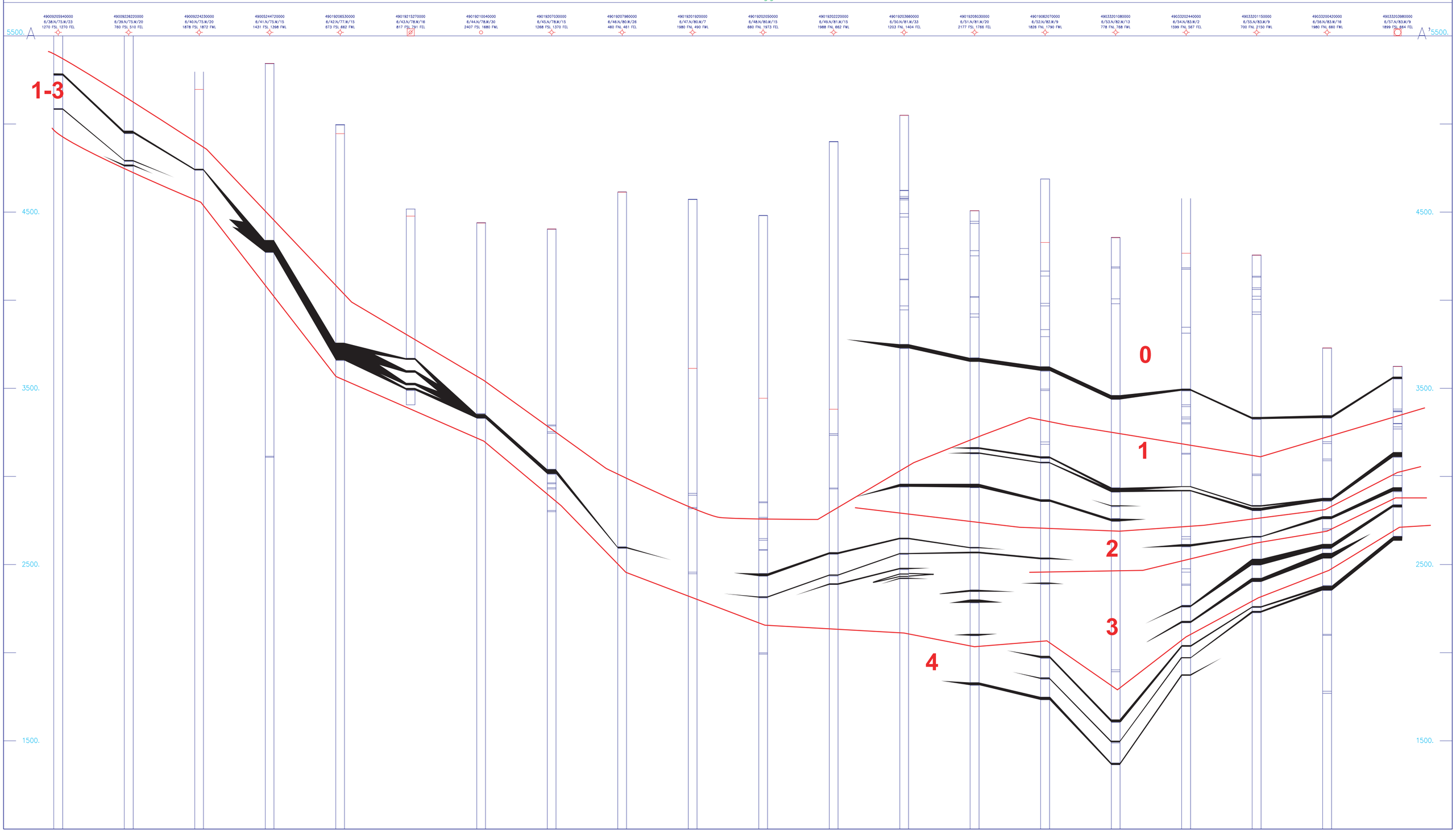
N