Click Here for Field Notes

(7)

361

54

TOWNSHIP Nº 12 NORTH, RANGE Nº 72 WEST OF THE SIXTH PRINCIPAL MERIDIAN

C O L O R A D O

Meanders of								
Posts	Courses	Ch^s Lk^s	Posts	Courses	Ch^s Lk^s	Posts	Courses	Ch^s Lk^s

12750.17 Total number of Acres.

Surveys Designated	By Whom Surveyed	Date of Contract	Amount of Surveys	When Surveyed
			M. Ch^s Lk^s	
Township lines	Fowler & Fahrington			
Subdivisions	Fowler & Fahrington	July 11th 1874	34 . 48 . 98	Augt 31 - Sept 6th
Connections			1 . 8 . 89	1874.

The above Map of Township Nº 12 North of Range Nº 72 West of the Sixth Principal Meridian in Wyoming Territory is strictly conformable to the field notes of the survey thereof on file in this Office, which have been examined and approved

Surveyor General's Office,
Cheyenne Wyoming
November 17 1874

Silas Reed
Sur^v Genl

A. Gast & Co., St. Louis, Mo.

318

12 - 72

TOWNSHIP 12 NORTH, RANGE 72 WEST OF THE SIXTH PRINCIPAL MERIDIAN, WYOMING.

INDEX TO CORNER REMONUMENTATION WITHOUT SURVEY

NOT TO SCALE

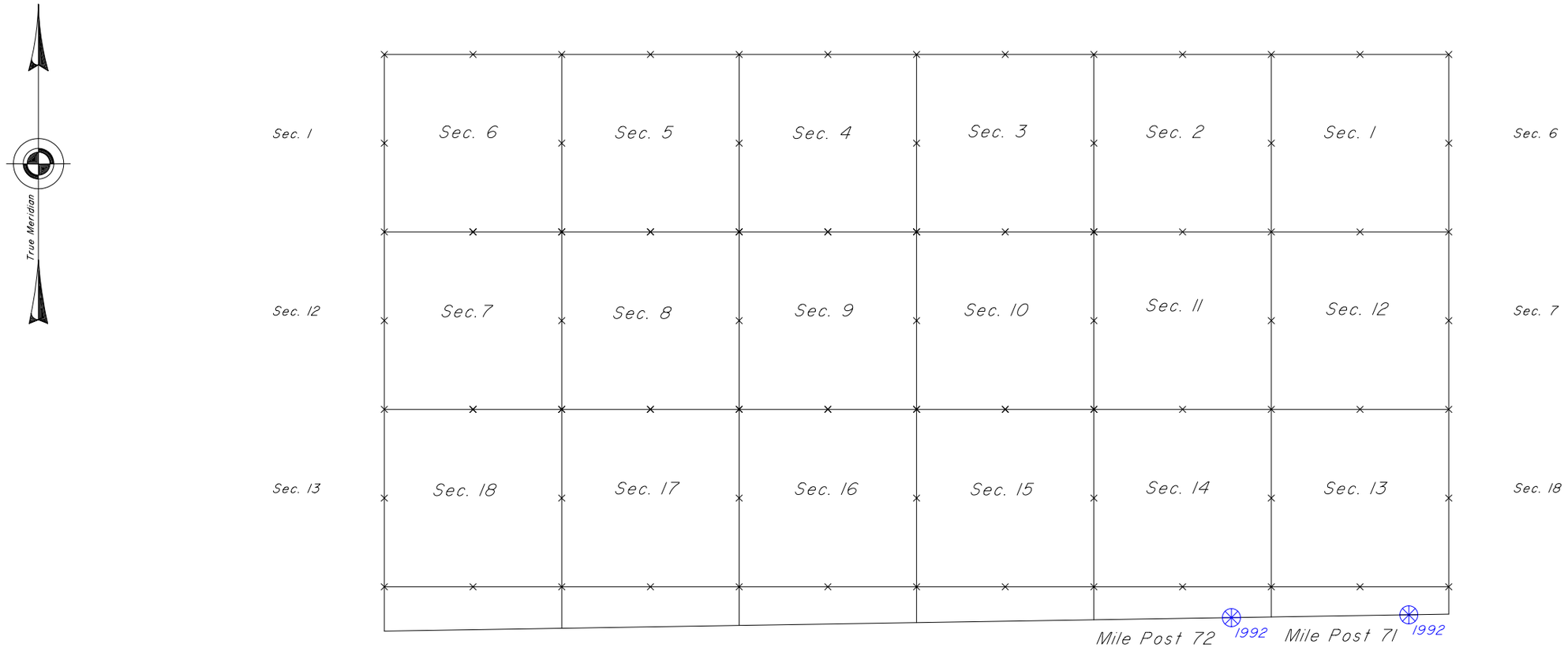

NOT TO SCALE

LEGEND

⊛ Remonumented Corner as indicated
date on cap

Click Here for Field Notes

4961

Accepted May 6, 1925.

GROUP 140.

Dependent Resurvey of North Tiers of Sections.

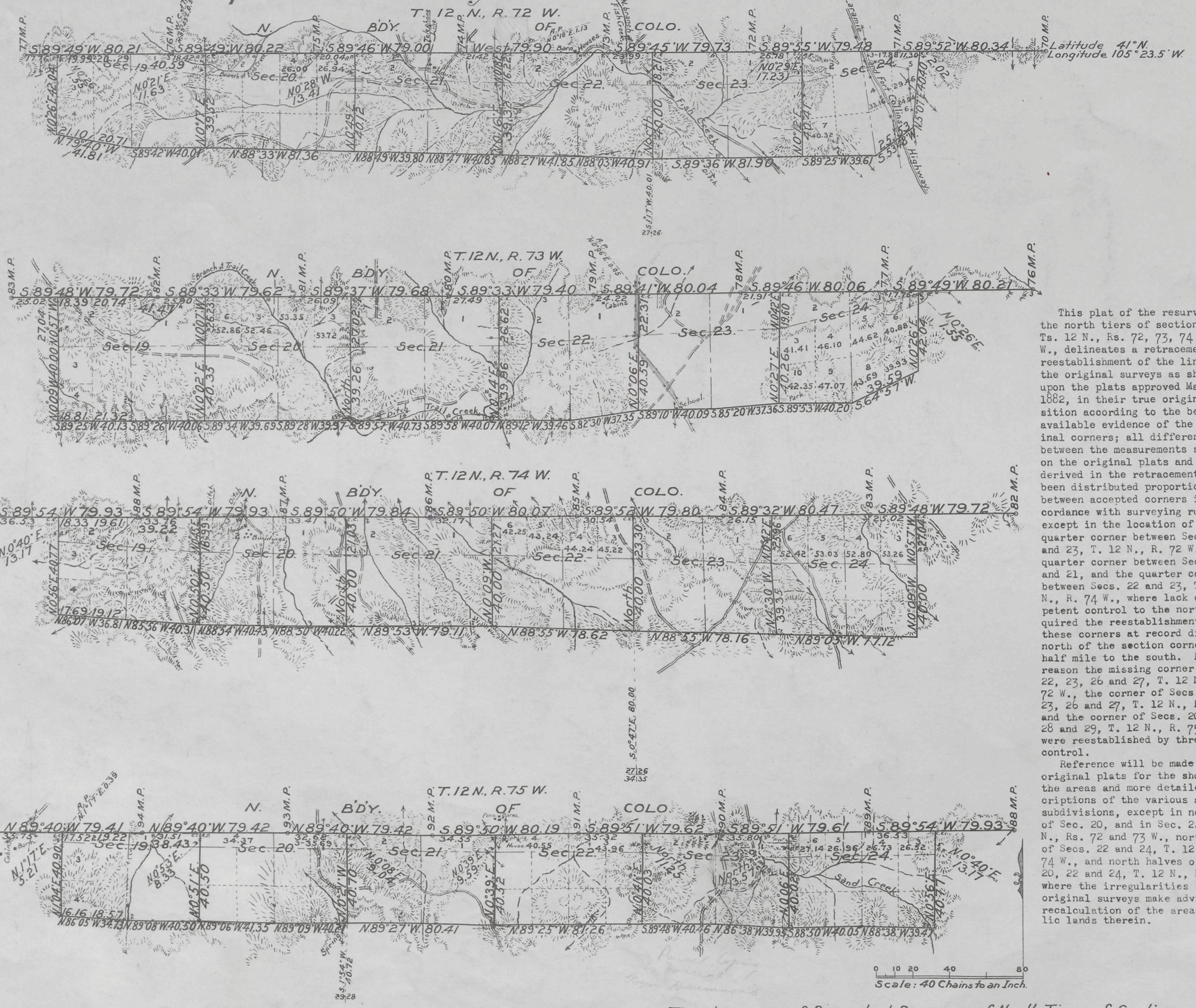

This plat of the resurvey of the north tiers of sections of Ts. 12 N., Rs. 72, 73, 74 and 75 W., delineates a retracement and reestablishment of the lines of the original surveys as shown upon the plats approved March 2, 1882, in their true original position according to the best available evidence of the original corners; all differences between the measurements shown on the original plats and those derived in the retracement have been distributed proportionally between accepted corners in accordance with surveying rules, except in the location of the quarter corner between Secs. 22 and 23, T. 12 N., R. 72 W., the quarter corner between Secs. 20 and 21, and the quarter corner between Secs. 22 and 23, T. 12 N., R. 74 W., where lack of competent control to the north required the reestablishment of these corners at record distance north of the section corners one half mile to the south. For like reason the missing corner of Secs. 22, 23, 26 and 27, T. 12 N., R. 72 W., the corner of Secs. 22, 23, 26 and 27, T. 12 N., R. 74 W., and the corner of Secs. 20, 21, 28 and 29, T. 12 N., R. 75 W., were reestablished by three point control.

Reference will be made to the original plats for the showing of the areas and more detailed descriptions of the various smaller subdivisions, except in north half of Sec. 20, and in Sec. 24, Ts. 12 N., Rs. 72 and 73 W., north halves of Secs. 22 and 24, T. 12 N., R. 74 W., and north halves of Secs. 20, 22 and 24, T. 12 N., R. 75 W., where the irregularities in the original surveys make advisable a recalculation of the areas of public lands therein.

Surveys Designated.	By Whom Surveyed.	Group No.	Instructions. Date.	Amount of Surveys. Mls.	chs.	lks.	When Surveyed. Begun.	Completed.
North Boundary.	R.E. Chase, U.S.C.E.	140	November 21, 1922.	24	75	11	May 1-1923.	August 18-1923.
Exteriors.				3	13	10	May 3-1923.	August 11-1923.
Subdivisions.	A.H. Adams, U.S.C.E.			38	19	74	May 3-1923.	August 19-1923.
Connections.				10	50	81		

The above map of Dependent Resurvey of North Tiers of Sections of Township No. 12 North, Ranges Nos. 72, 73, 74 and 75 West of the 6th Principal Meridian, Colorado, is strictly conformable to the field notes of the survey thereof on file in this office, which have been examined and approved.

U.S. Surveyor General's Office.
Denver, Colorado, February 27-1925.

W. H. Clark
Surveyor General.

Note: Stone monuments only in this work. See Allen's letter Sept. 14, 1928.

S.S.

2995

Rec'd at ~~Sur. Gen~~ Office D.C.E. Aug 13, 1925

Indexes

Click Here for Field Notes

414

EXTERIOR LINES.

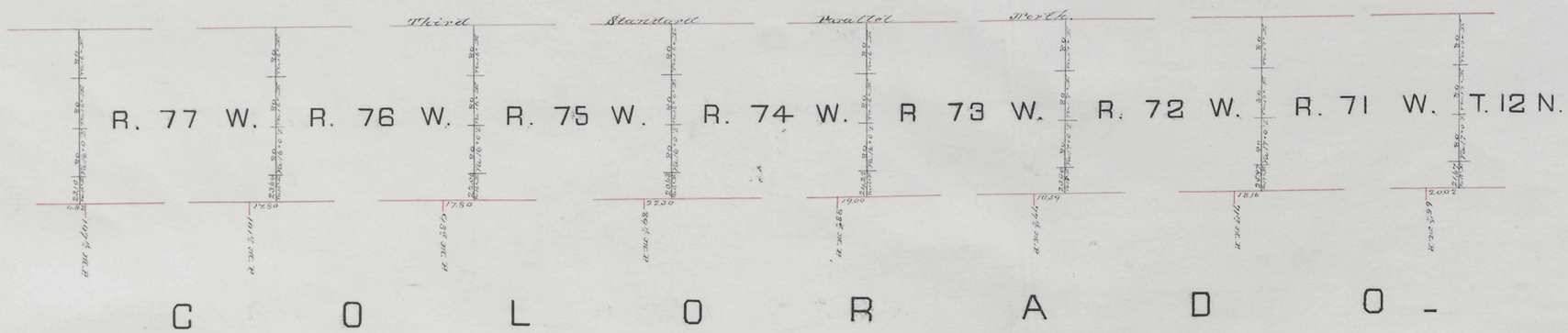

Surveys Designated	By Whom Surveyed	Date of Contract	Amt. of Surveys	When Surveyed
9th Guide Exterior Lines	Fowler & Fahringer	July 14th 1874	3 . 23 . 90 23 . 1 . 23 16 . 59	Aug't 11. Oct. 10th
9th Guide Connection Connections			1 . 35 . 90	1874.

I hereby certify that the above Diagram of the Exterior Lines of Townships 12 North, Ranges 70 71 72 73 74 75 76 and 77 West of the 6th Principal Meridian, in Wyoming Territory, is strictly conformable to the field notes of the survey thereof, on file in this office, which have been examined and approved.

Surveyor General's Office
Cheyenne Wyo. Nov. 17th 1874.

Silas Reed
Sur. Genl.

5984

Click Here for Field Notes

Click Here for Astronomical Notes

No. 3.

SOUTH BOUNDARY OF WYOMING

LATITUDE 41 NORTH

From mile-post No. 60 *, to mile-post No.* 90.

Scale 2 miles to an inch.

Magnetic variation East.

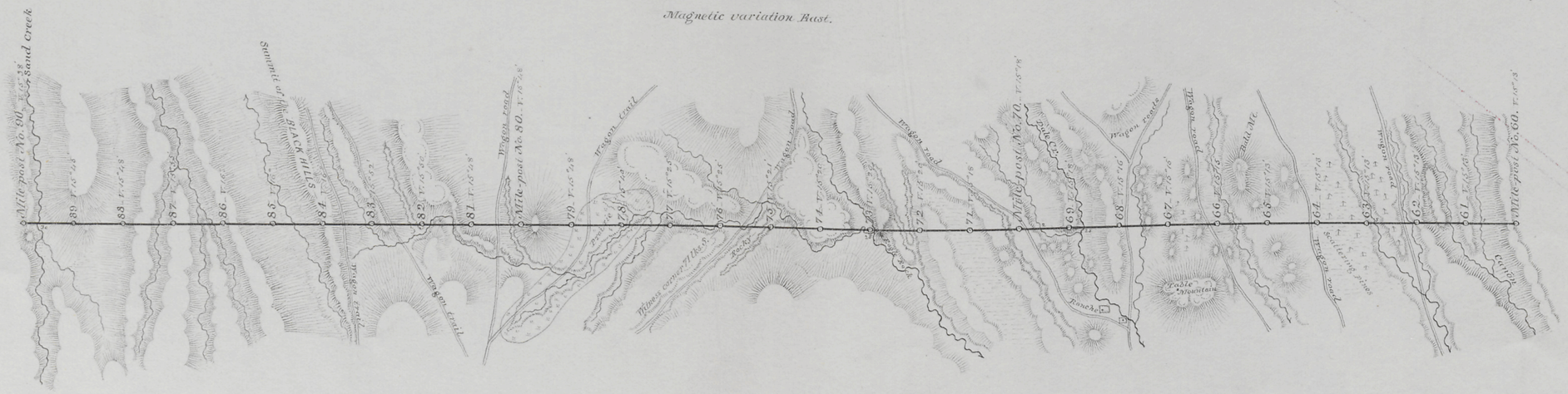

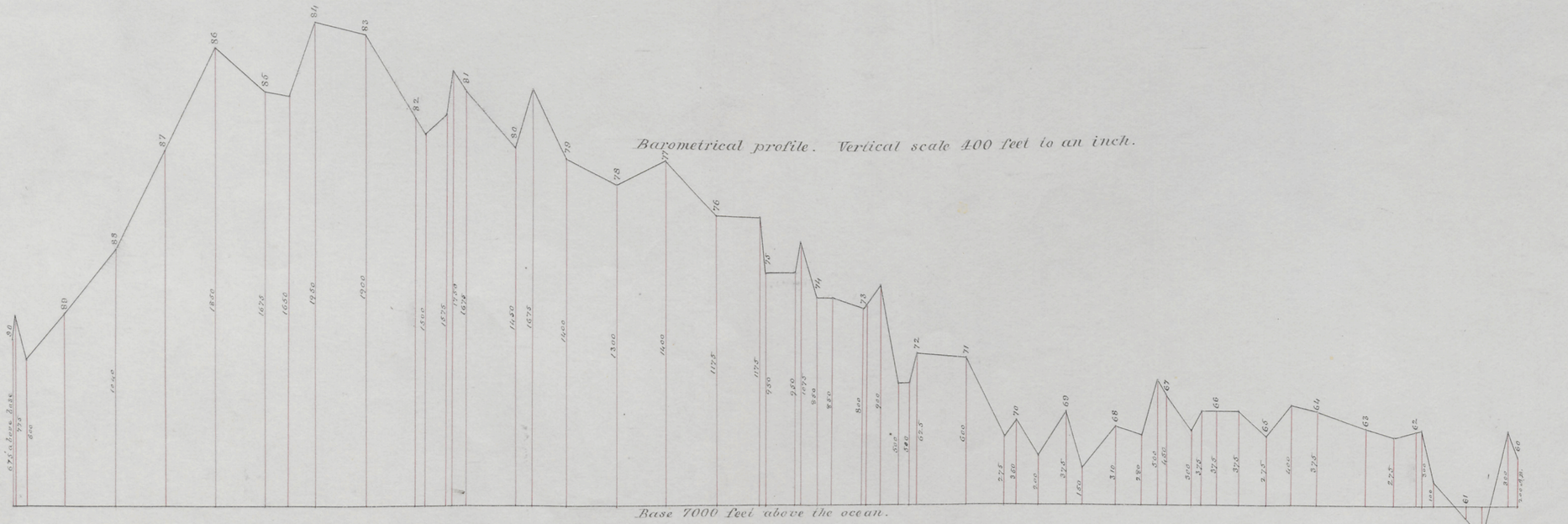

I hereby certify, that the above map is a correct representation of so much of the survey of the South Boundary of Wyoming, as extends from mile-post No. 60 *, to mile-post No.* 90 *, as surveyed and marked by me, under contract from the Commissioner of the General Land Office, dated* Sept. 13.th 1872.

A. V. Richards.

U. S. Surveyor.

34