518A

Click Here for Field Notes

ORIGINAL

TOWNSHIP 12 NORTH, RANGE 79 WEST OF THE SIXTH PRINCIPAL MERIDIAN, WYOMING.

DEPENDENT RESURVEY AND SUBDIVISION OF SECTION 13

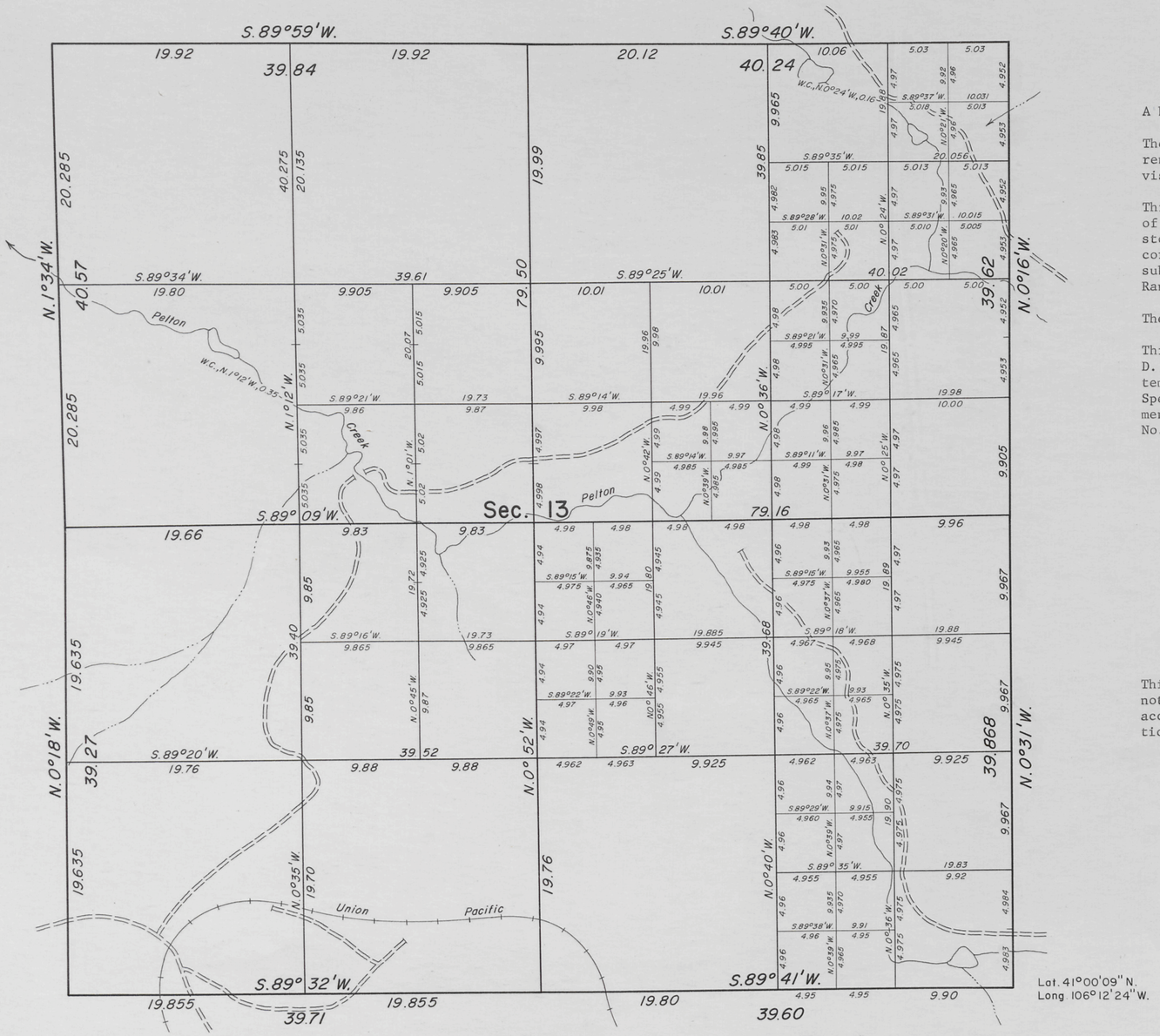

A history of surveys is contained in the field notes.

The east boundary of section 13 was resurveyed concurrently under this same Group by Wayne M. Gardner, Supervisory Cadastral Surveyor.

This plat, in two sheets, represents a dependent resurvey of a portion of the subdivisional lines designed to restore the corners in their true original locations according to the best available evidence and a survey of the subdivision of sections 13, 14 and 15, Township 12 North, Range 79 West, of the Sixth Principal Meridian, Wyoming.

The area is as shown on the plat approved August 30, 1879.

This survey was executed by Wayne M. Gardner and Dennis D. Bland, Supervisory Cadastral Surveyors, beginning September 1, 1970 and completed July 23, 1971, pursuant to Special Instructions dated August 18, 1970 and Supplemental Special Instructions dated May 3, 1971 for Group No. 336, Wyoming.

UNITED STATES DEPARTMENT OF THE INTERIOR
BUREAU OF LAND MANAGEMENT
Washington, D.C. September 10, 1975

This plat is strictly conformable to the approved field notes, and the survey, having been correctly executed in accordance with the requirements of law and the regulations of this Bureau, is hereby accepted.

For the Director

J. D. Voorhees

Acting Chief, Division of Cadastral Survey

W.H.B.

7286

12-79

578B

ORIGINAL

TOWNSHIP 12 NORTH, RANGE 79 WEST OF THE SIXTH PRINCIPAL MERIDIAN, WYOMING.

DEPENDENT RESURVEY AND SUBDIVISION OF SECTIONS 14 AND 15

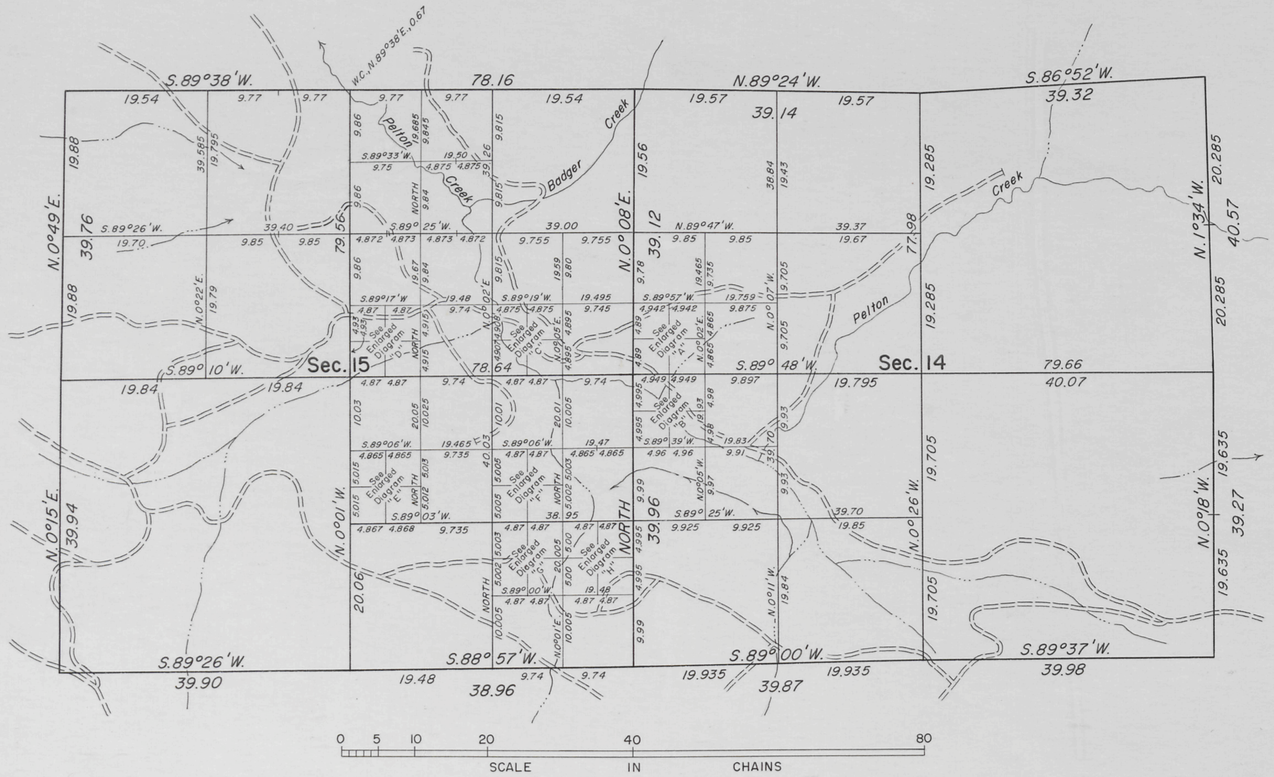

True Meridian

Mean Magnetic Declination
$14\frac{1}{2}°$ E.

ENLARGED DIAGRAM "D"

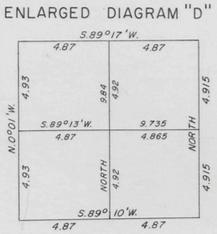

ENLARGED DIAGRAM "C"

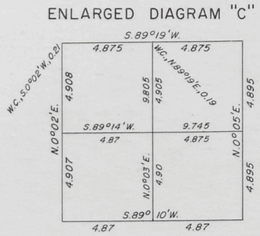

ENLARGED DIAGRAM "B"

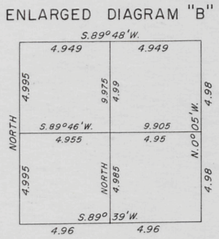

ENLARGED DIAGRAM "A"

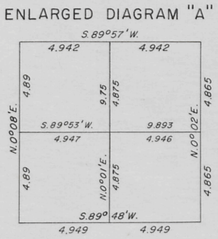

ENLARGED DIAGRAM "E"

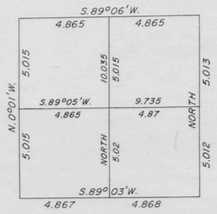

ENLARGED DIAGRAM "F"

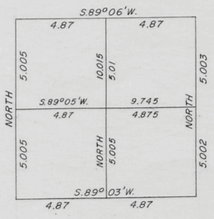

ENLARGED DIAGRAM "G"

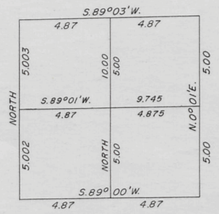

ENLARGED DIAGRAM "H"

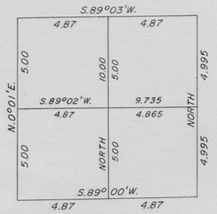

0 5 10
SCALE IN CHAINS

Reference should be made to Sheet No. 1 for survey information.

UNITED STATES DEPARTMENT OF THE INTERIOR
BUREAU OF LAND MANAGEMENT
Washington, D.C. September 10, 1975

This plat is strictly conformable to the approved field notes, and the survey, having been correctly executed in accordance with the requirements of law and the regulations of this Bureau, is hereby accepted.

For the Director

D. Voorhees

Acting Chief, Division of Cadastral Survey

W.H.B.

7287

12-79

(10) Accession No. 623

Click Here for Field Notes

TOWNSHIP No. 12 NORTH RANGE No. 79 WEST of the 6TH Principal MERIDIAN.

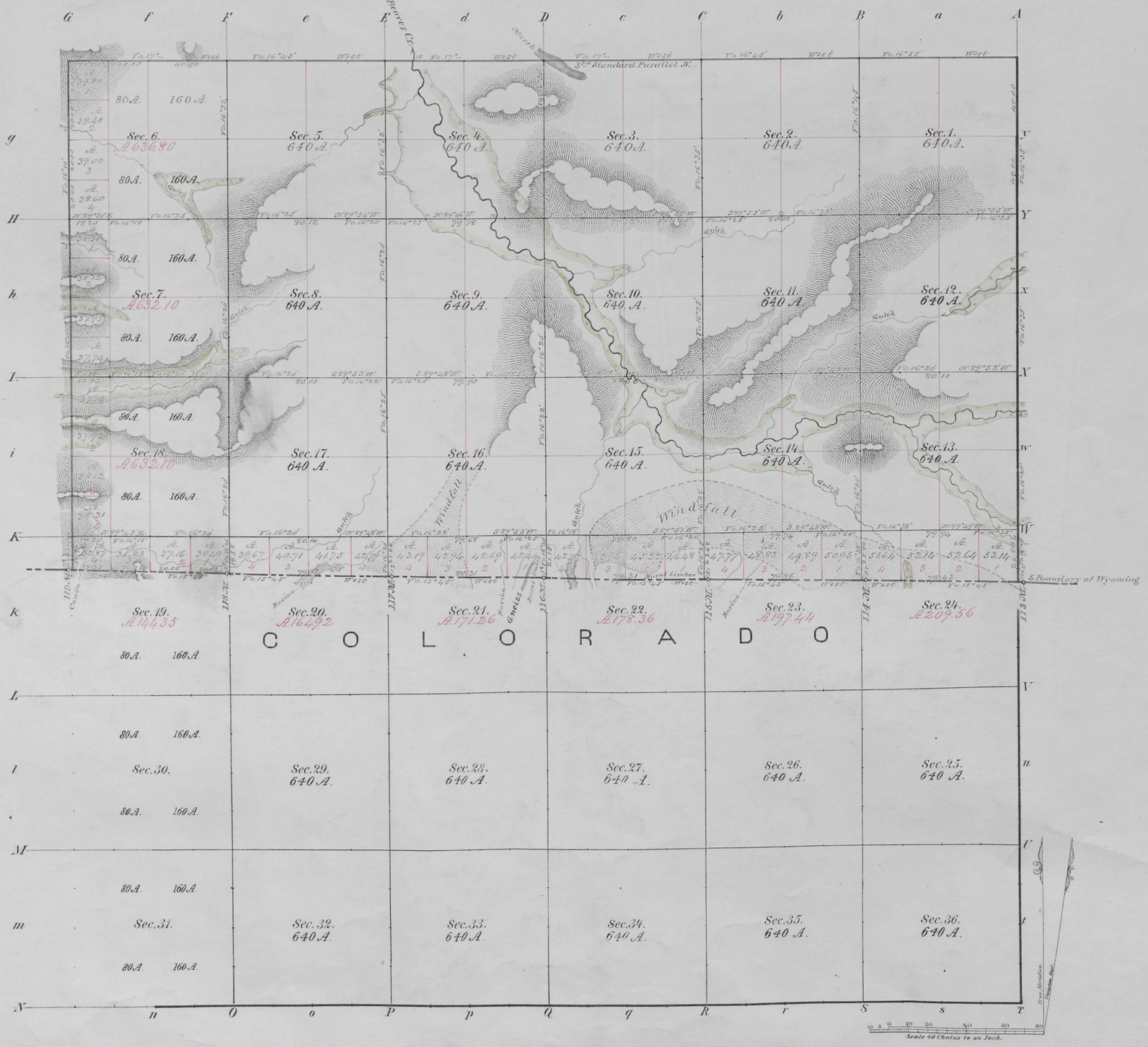

Total number of Acres. 12,566.89

Surveys Designated	By Whom Surveyed	Date of Contract	Amount of Surveys Mls. Chs. Lks.	When Surveyed
E. & W. Township lines	Wm. O. Downey	Aug. 23, 1877	6 . 13 . 74	July, 1878
Subdivisions	" " "	" 8, 1878	34 . 28 . 01	" 1879
Connections	" " "	" " "	1 . 52	" "
3rd Stand.d Par.l N.	Winsor & Cook	June 21, 1870	6 . 00 . 00	" 1870
S. Boundary of Wyo.	A. V. Richards	Sept. 13, 1872	5 . 77 . 78	" 1873.

The above Map of Township No. 12 North, of Range No. 79 West of the 6th Principal Meridian, Wyoming Territory, is strictly conformable to the field notes of the survey thereof on file in this Office, which have been examined and approved.

Surveyor Generals Office, Cheyenne, Wyo. Aug. 30, 1879.

Edw. C. David Sur. Gen.l

A. Gast & Co., St. Louis Mo.

518

12 - 79

TOWNSHIP 12 NORTH, RANGE 79 WEST OF THE SIXTH PRINCIPAL MERIDIAN, WYOMING.

INDEX TO CORNER REMONUMENTATION WITHOUT SURVEY

NOT TO SCALE

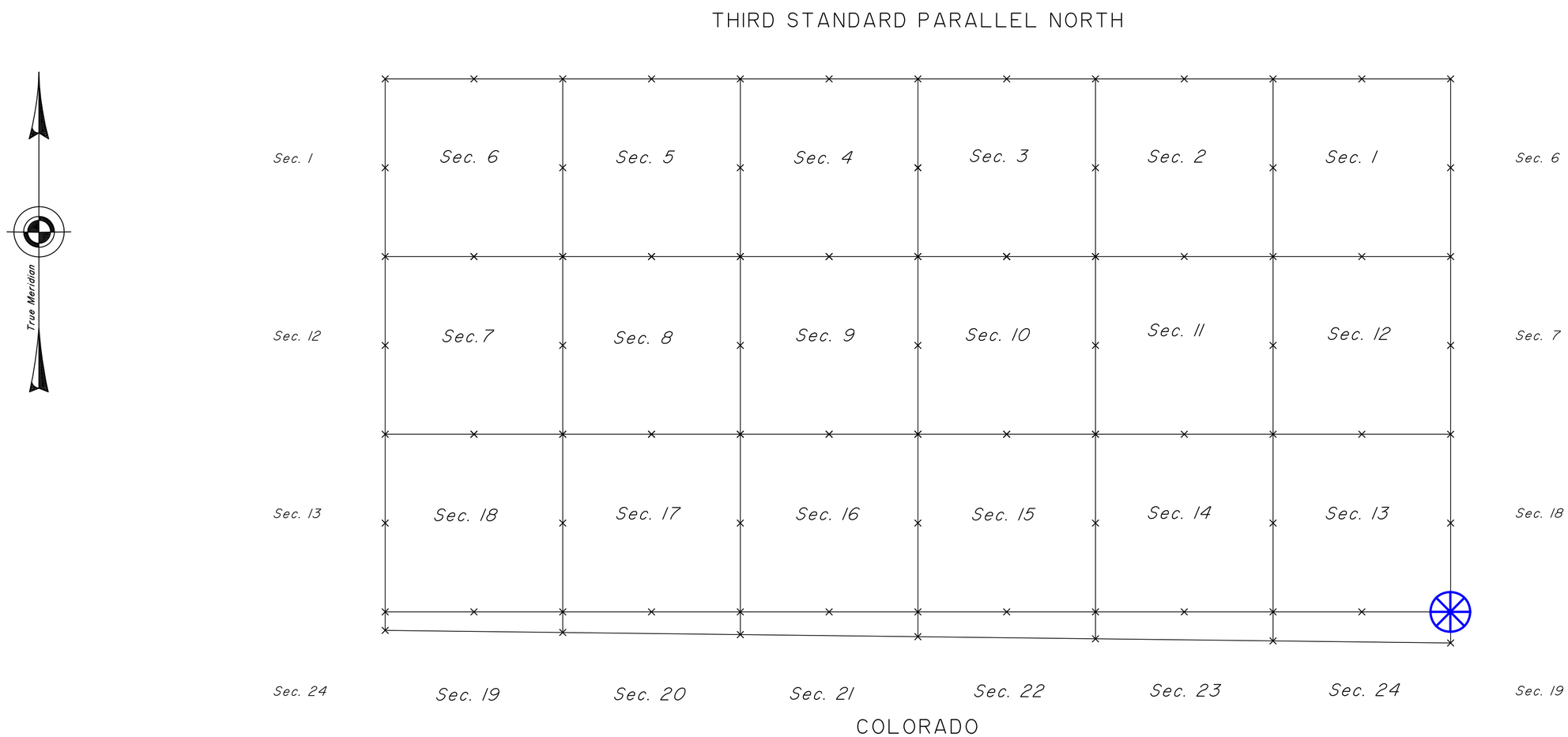

NOT TO SCALE

LEGEND

Remonumented Corner as indicated

(10) Indexed

Click Here for Field Notes

577

8

EXTERIOR LINES

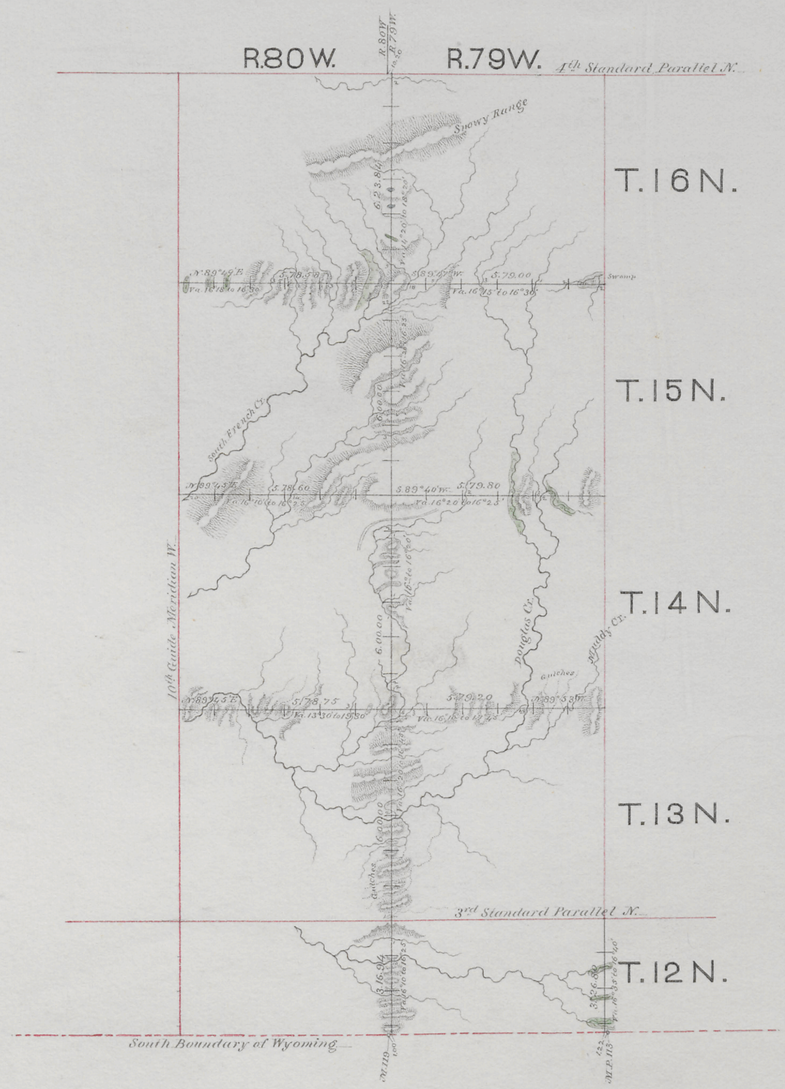

Variation East.

Surveys designated	By whom surveyed.	Date of contract.	Amount of surveys. Miles. Chs. Links.	When surveyed.
Township lines,	Wm. O. Downey	Aug. 23, 1877	66 . 61 . 51	July, 1878.
Connections,	" " "	" " "	12 . 42	" "

I hereby certify that the above diagram of the exterior lines of townships 12 to 16 North, ranges 79 and 80 West of the 6th Principal Meridian, in Wyoming Territory, is strictly conformable to the field notes of the survey thereof, on file in this office, which have been examined and approved.

Surveyor General's Office,
Cheyenne, Wyo. Nov. 21, 1878.

Edw. C. David
Surveyor General.

489

5985

Click Here for Field Notes

Click Here for Astronomical Notes

No. 4.

SOUTH BOUNDARY OF WYOMING

LATITUDE 41 NORTH

From mile-post No. 90, to mile-post No. 120.

Scale 2 miles to an inch.

Magnetic variation East.

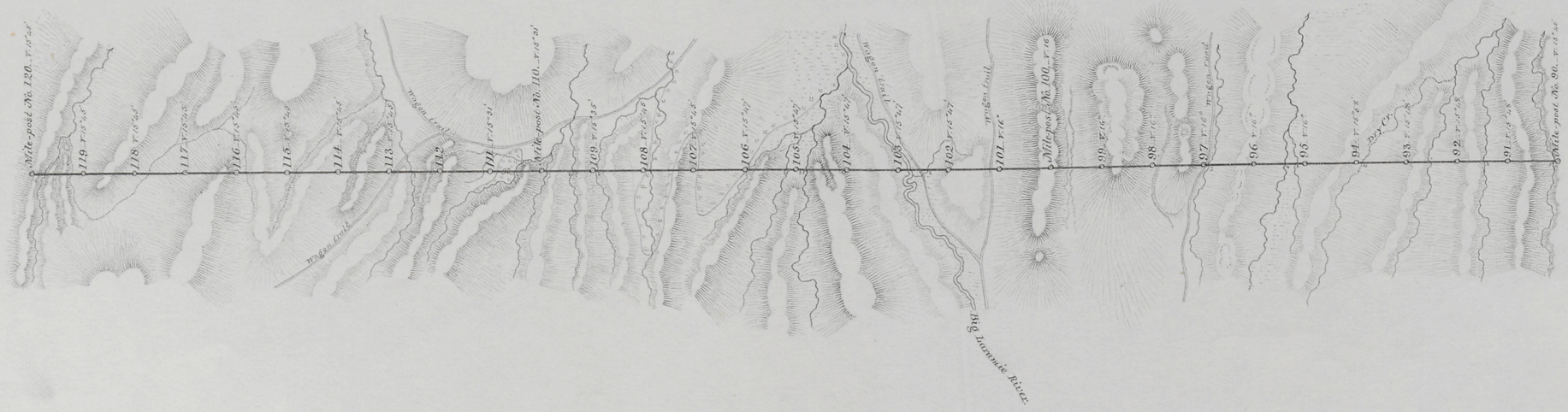

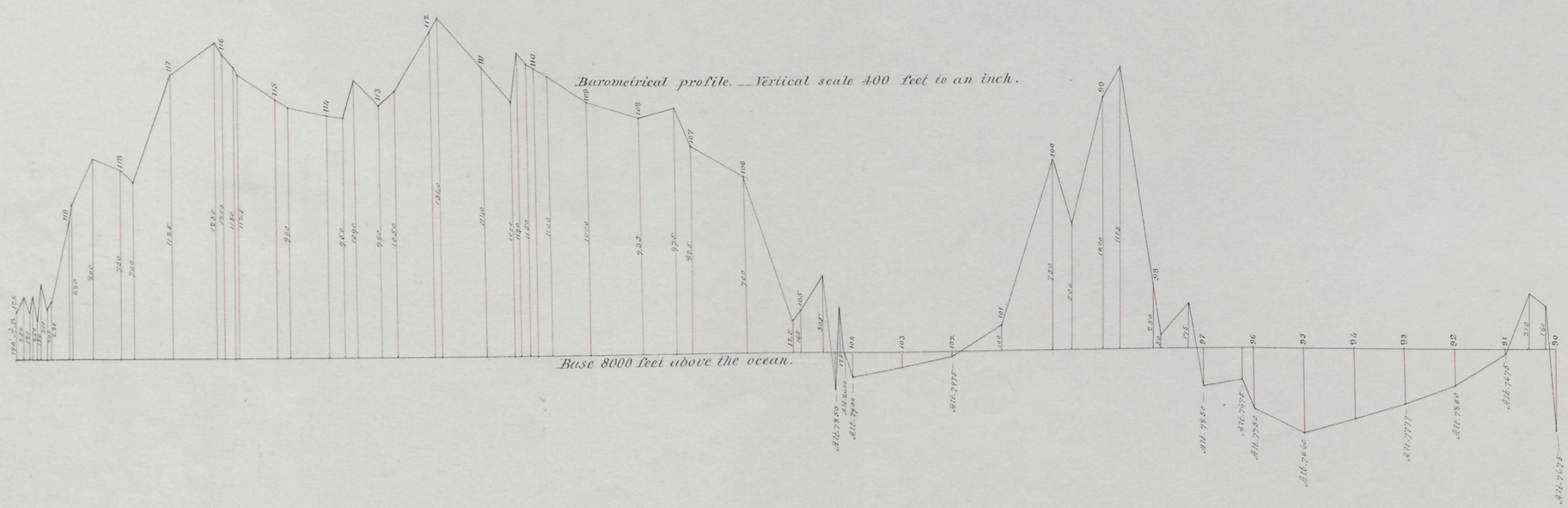

I hereby certify, that the above map is a correct representation of so much of the survey of the South Boundary of Wyoming, as extends from mile-post No. 90, to mile-post No. 120, as surveyed and marked by me, under contract from the Commissioner of the General Land Office, dated Sept 13th 1873.

A. V. Richards

U. S. Surveyor.

35