467E

Click Here for Field Notes

ORIGINAL

TOWNSHIP 13 NORTH, RANGE 78 WEST OF THE SIXTH PRINCIPAL MERIDIAN, WYOMING.

DEPENDENT RESURVEY AND SUBDIVISION OF SECTIONS 28, 29 AND 32

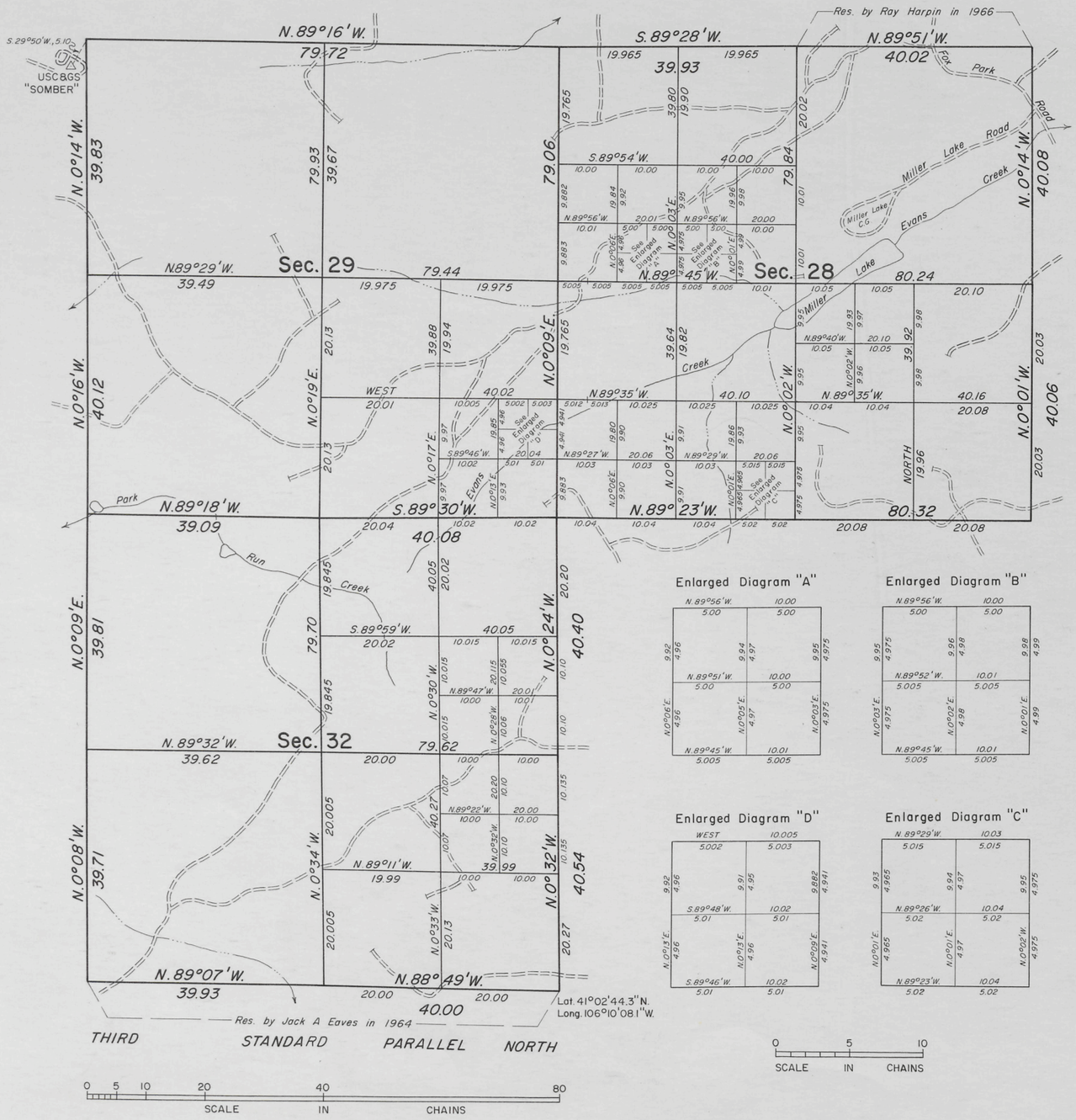

Enlarged Diagram "A"

Enlarged Diagram "B"

Enlarged Diagram "D"

Enlarged Diagram "C"

0 5 10
SCALE IN CHAINS

A history of surveys is contained in the field notes.

Sections 18 and 19 were resurveyed concurrently under Group 338, by Dennis D. Bland, Supervisory Cadastral Surveyor.

This plat represents a dependent resurvey of a portion of the subdivisional lines designed to restore the corners in their true original locations according to the best available evidence and a survey of the subdivision of sections 28, 29 and 32, Township 13 North, Range 78 West, of the Sixth Principal Meridian, Wyoming.

The area is as shown on the plat approved January 31, 1878.

This survey was executed by Dennis D. Bland and Wayne M. Gardner, Supervisory Cadastral Surveyors, beginning September 1, 1970 and completed July 30, 1971, pursuant to Special Instructions dated August 18, 1970 and Supplemental Special Instructions dated May 3, 1971 for Group No. 336, Wyoming.

UNITED STATES DEPARTMENT OF THE INTERIOR
BUREAU OF LAND MANAGEMENT
Washington, D.C. September 10, 1975

This plat is strictly conformable to the approved field notes, and the survey, having been correctly executed in accordance with the requirements of law and the regulations of this Bureau, is hereby accepted.

For the Director

Acting Chief, Division of Cadastral Survey

W.H.B.

7285

13-78

Click Here for Field Notes

467D

ORIGINAL

TOWNSHIP 13 NORTH, RANGE 78 WEST OF THE SIXTH PRINCIPAL MERIDIAN, WYOMING.

DEPENDENT RESURVEY AND SUBDIVISION OF SECTIONS 18 AND 19

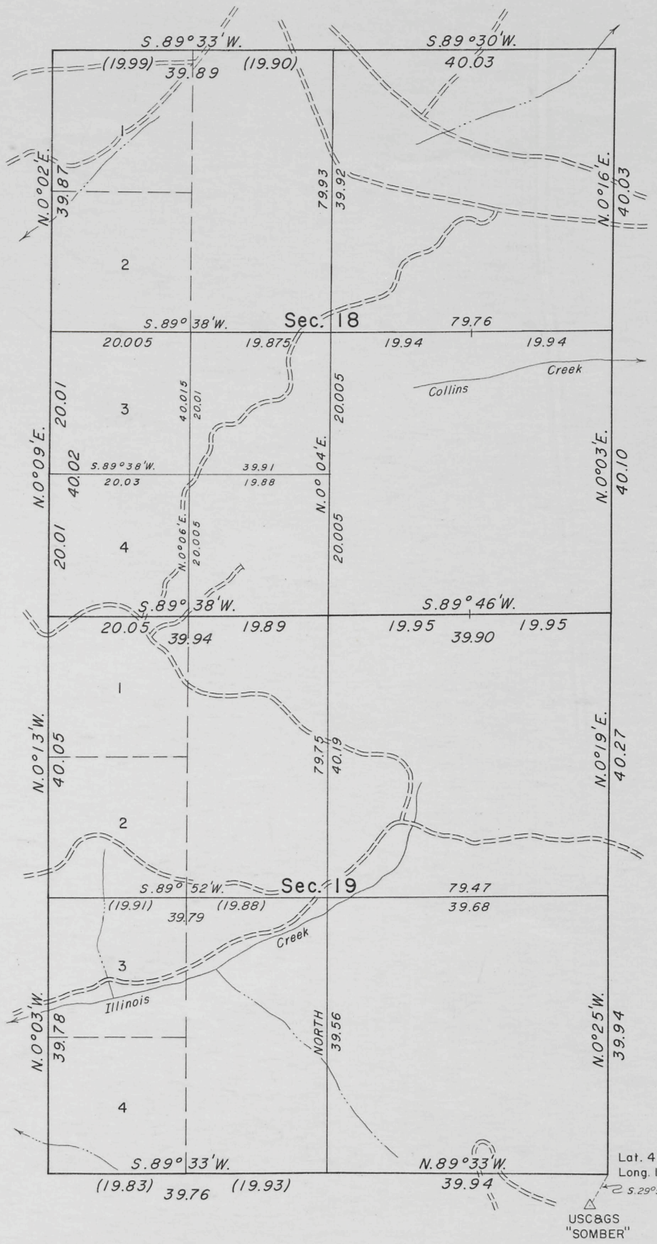

True Meridian

Mean Magnetic Declination
14 1/2° E.

0 5 10 20 40 80

SCALE IN CHAINS

A history of surveys is contained in the field notes.

Sections 28, 29, and 32 were resurveyed concurrently under Group 336, by Dennis D. Bland and Wayne M. Gardner, Supervisory Cadastral Surveyors.

This plat represents a dependent resurvey of a portion of the west boundary and a portion of the subdivisional lines designed to restore the corners in their true original locations according to the best available evidence and a survey of the subdivision of sections 18 and 19, Township 13 North, Range 78 West, Sixth Principal Meridian, Wyoming.

The lottings and areas are as shown on the plat approved January 31, 1878.

This survey was executed by Dennis D. Bland, Supervisory Cadastral Surveyor, beginning August 2, 1971 and completed August 27, 1971, pursuant to Special Instructions dated July 23, 1971 for Group No. 338, Wyoming.

UNITED STATES DEPARTMENT OF THE INTERIOR
BUREAU OF LAND MANAGEMENT
Washington, D.C. September 10, 1975

This plat is strictly conformable to the approved field notes, and the survey, having been correctly executed in accordance with the requirements of law and the regulations of this Bureau, is hereby accepted.

For the Director

Acting Chief, Division of Cadastral Survey

Ja/wo
D.H.D.

7284

13-78

7062

Click Here for Field Notes

ORIGINAL

TOWNSHIP 13 NORTH, RANGE 78 WEST OF THE SIXTH PRINCIPAL MERIDIAN, WYOMING

DEPENDENT RESURVEY AND SURVEY OF TRACT 37

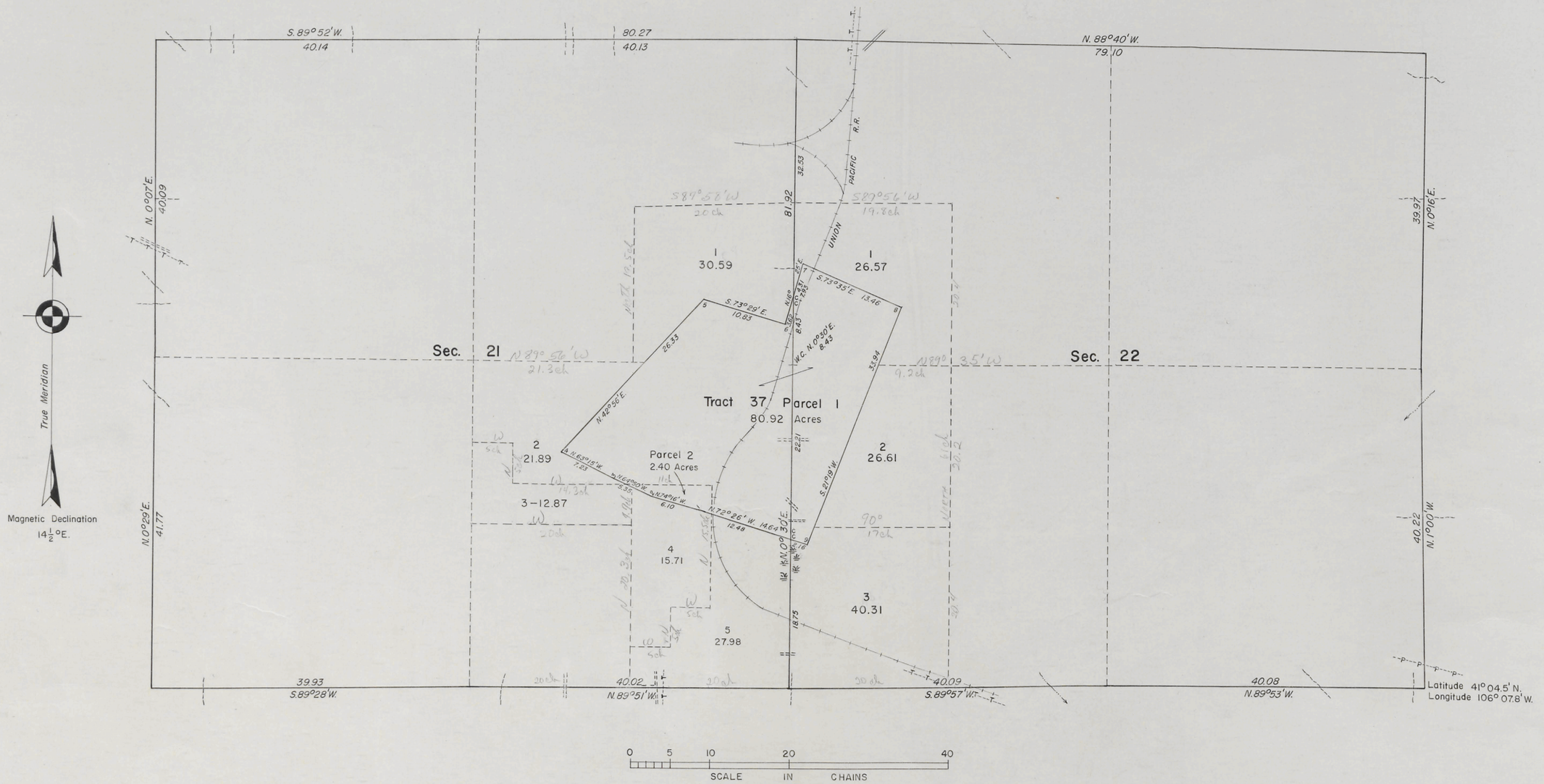

Area resurveyed: 83.32 Acres

This plat represents a retracement and reestablishment of a portion of the subdivision lines, designed to restore the corners in their true original locations according to the best available evidence, and, a survey of Tract No. 37.

For areas not shown hereon, see the plat approved January 31, 1878.

Survey executed by Ray Harpin, Cadastral Surveyor, beginning September 12, 1966, and completed September 27, 1966, pursuant to Special Instructions for Group No. 301-3, dated September 8, 1966, and as amended September 23, 1966.

UNITED STATES DEPARTMENT OF THE INTERIOR
BUREAU OF LAND MANAGEMENT
Washington, D. C. February 24, 1969

This plat is strictly conformable to the approved field notes, and the survey, having been correctly executed in accordance with the requirements of law and the regulations of this Bureau, is hereby accepted.

For the Director

Clark L. Gumm

Chief, Division of Cadastral Survey

B.J.T

467-C

13-78

Acquisition No. 6117

ORIGINAL

TOWNSHIP NO. 13 NORTH, RANGE NO. 78 WEST, SIXTH PRINCIPAL MERIDIAN, WYOMING

SUPPLEMENTAL PLAT OF SECTIONS 4 AND 6

SCALE: 10 CHAINS TO AN INCH



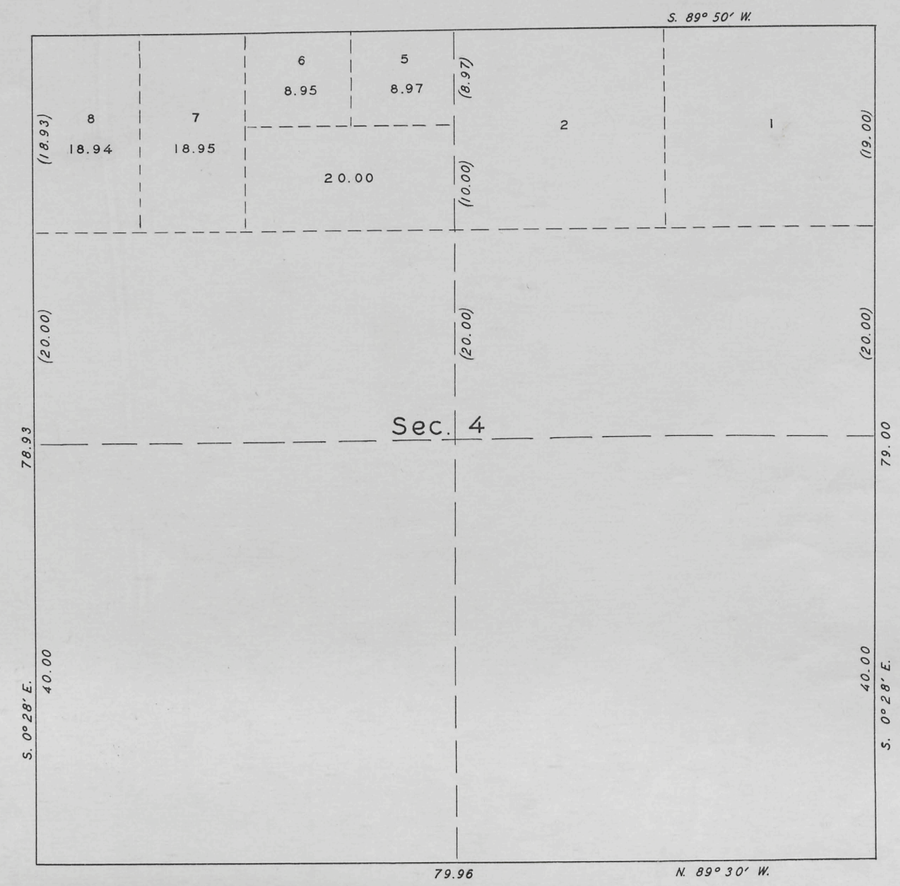

DEPARTMENT OF THE INTERIOR
GENERAL LAND OFFICE
WASHINGTON, D. C., APRIL 9, 1937.

THE ABOVE SUPPLEMENTAL PLAT OF SECTIONS 4 AND 6, TOWNSHIP NO. 13 NORTH, RANGE NO. 78 WEST, OF THE SIXTH PRINCIPAL MERIDIAN, WYOMING, BASED UPON THE PLAT APPROVED JANUARY 31, 1878, SHOWING A SUBDIVISION OF ORIGINAL LOTS 3 AND 4, SEC. 4, AND ORIGINAL LOTS 5 AND 6, SEC. 6, AND SUPERSEDING THE PLAT APPROVED JANUARY 8, 1901, AS TO THE LOTS IN QUESTION, TO ACCOMMODATE EXCHANGE APPLICATION CHEYENNE 059638, HAVING BEEN CORRECTLY PREPARED IN ACCORDANCE WITH THE REGULATIONS OF THIS OFFICE, IS HEREBY APPROVED.

Antoinette Funk

ASSISTANT COMMISSIONER.

DLS

467-B

Transmitted to Cheyenne L.O. Sept. 21, 1937

13 - 78

9

61-A

553

Supplemental Plat
Township No. 13 North, Range No. 78 West of the 6th Principal Meridian

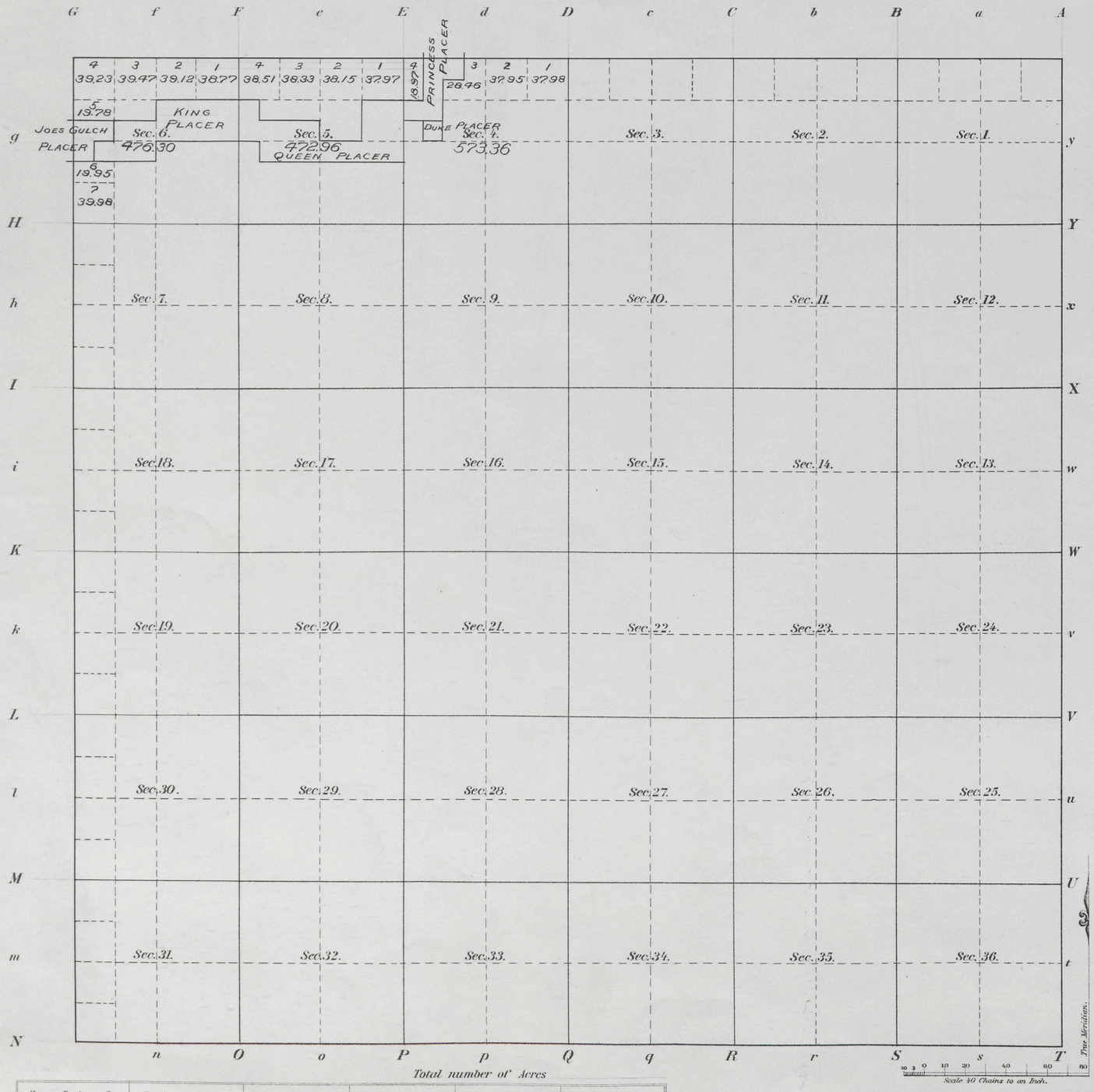

Meanders of								
Posts	Courses	Ch.s Lk.s	Posts	Courses	Ch.s Lk.s	Posts	Courses	Ch.s Lk.s

In conformity with paragraphs 45 and 112 of the U.S. Mining laws and regulations approved June 24, 1899 and instructions contained in letter "N" dated June 4, 1900 from the Hon. Commissioner of the General Land Office, I hereby certify that this is a correct plat, showing the areas made fractional by mineral report and survey of Wm. O. Owen U.S. Dep. Min. Surveyor, dated April 28-29, 1898 and Mineral Sur. No. 115 by Edward F. Stahle, U.S. Dep. Min. Surveyor, dated Sept. 26-27, 1900.

U.S. Surveyor General's Office
Cheyenne, Wyoming,
January 8, 1901.

Alpheus P. Hanson
U.S. Surveyor General
For Wyoming

Surveys Designated	By Whom Surveyed	Date of Contract	Amount of Surveys M. Ch.s Lk.s	When Surveyed	
Township lines					
Subdivisions					

The above Map, of Township No. ..... of Range No. ..... Meridian, is strictly conformable to the field notes of the survey thereof on file in this Office, which have been examined and approved.

Surveyor General's Office.

Sur.r Gen.l

THE NORRIS PETERS CO., LITHO., WASHINGTON, D. C.

M.C.R.

467-A

13 - 78

(9)

552

Click Here for Field Notes

61.
See 61-A

TOWNSHIP Nº 13 NORTH RANGE Nº 78 WEST of the 6TH Principal MERIDIAN.

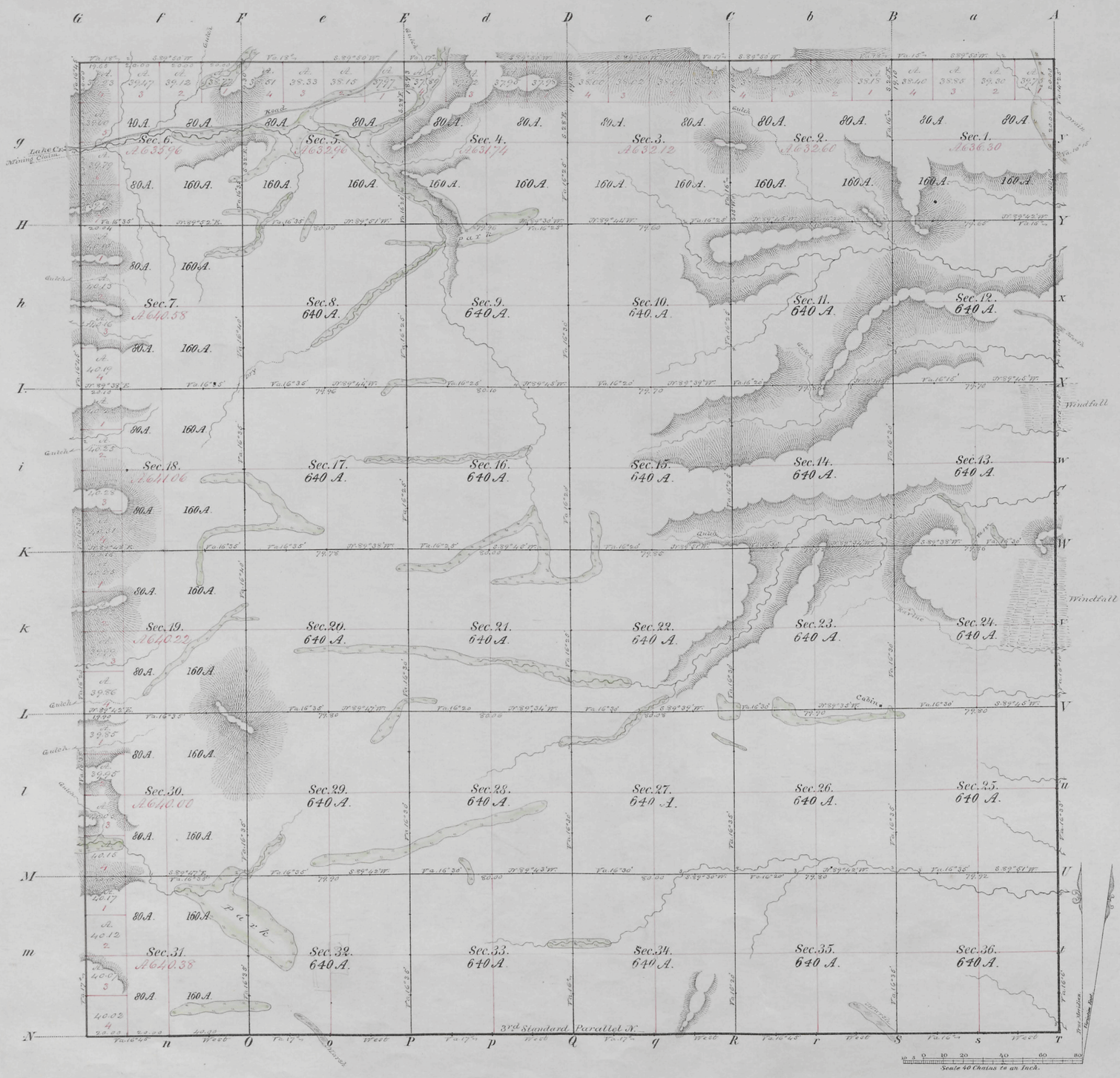

Total number of Acres. 23003.92

	Surveys Designated	By Whom Surveyed	Date of Contract	Amount of Surveys Mls Chs Lks	When Surveyed
W &	N. Township lines	Wm O. Downey	Aug. 23, 1877.	11 . 79 . 65	Sept. 1877.
	Subdivisions	Wm O. Downey	Aug. 23, 1877.	59 . 72 . 98	Oct & Nov. 1877.
	3d Stand d Par l N.	Winsor & Cook	June 21, 1870.	6 . 00 . 00	July, 1870.
	E Township line	W.J. Allason	May 16, 1871.	6 . 00 . 00	June, 1871.

The above Map of Township Nº 13 North, of Range Nº 78 West of the 6th Principal Meridian, Wyoming Territory, is strictly conformable to the field notes of the survey thereof on file in this Office, which have been examined and approved

Surveyor General's Office, Cheyenne, Wyo. Jany. 31, 1878.

Edw. C. David
Surv. Genl

467

A. Gast & Co., St. Louis, Mo.

13 - 78

TOWNSHIP 13 NORTH, RANGE 78 WEST OF THE SIXTH PRINCIPAL MERIDIAN, WYOMING.

INDEX TO CORNER REMONUMENTATION WITHOUT SURVEY

NOT TO SCALE

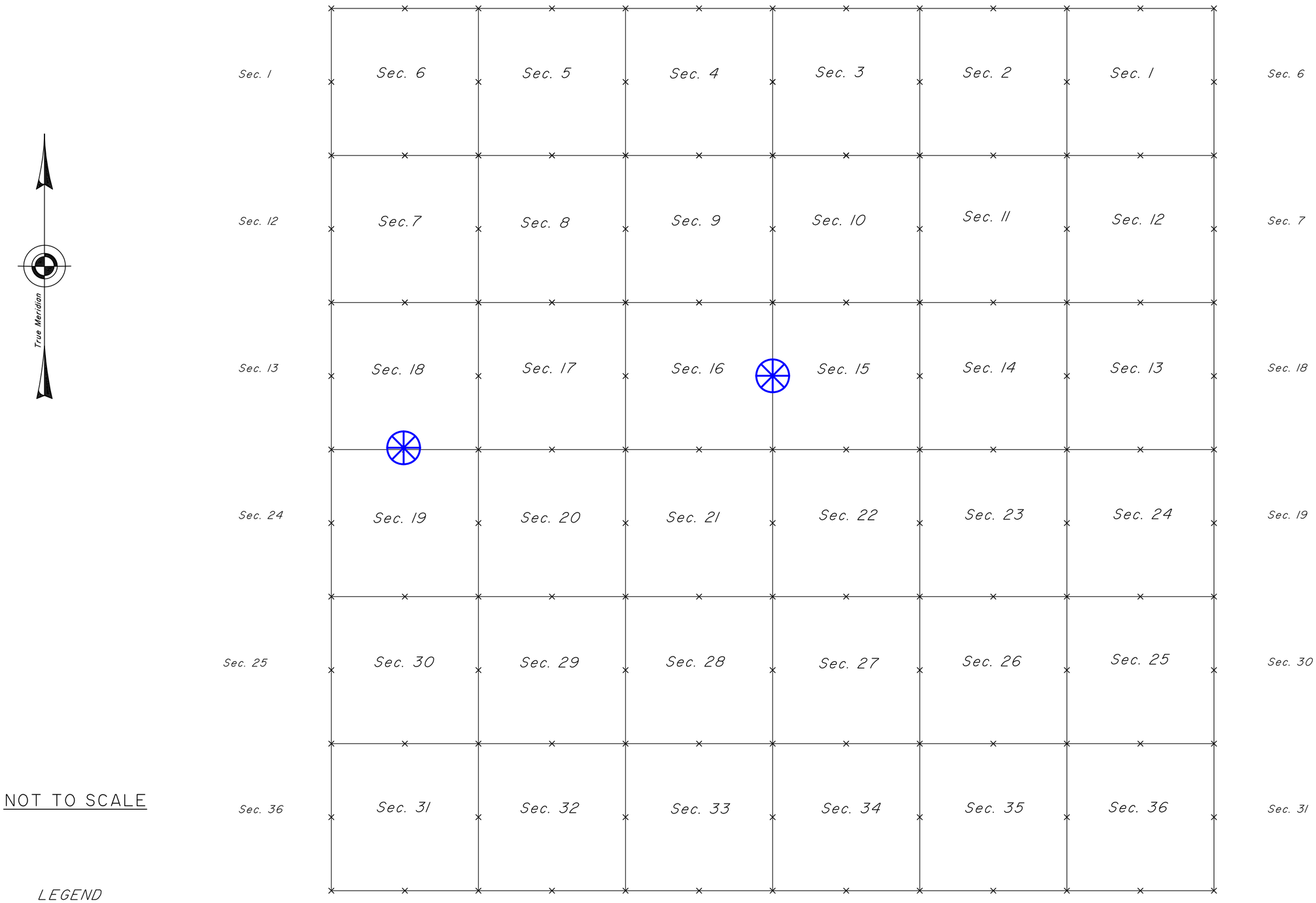

NOT TO SCALE

LEGEND

Remonumented Corner as indicated

THIRD STANDARD PARALLEL NORTH

Click Here for Field Notes

(9)

551

60

EXTERIOR LINES.

Scale 3 miles to an inch. Variation East.

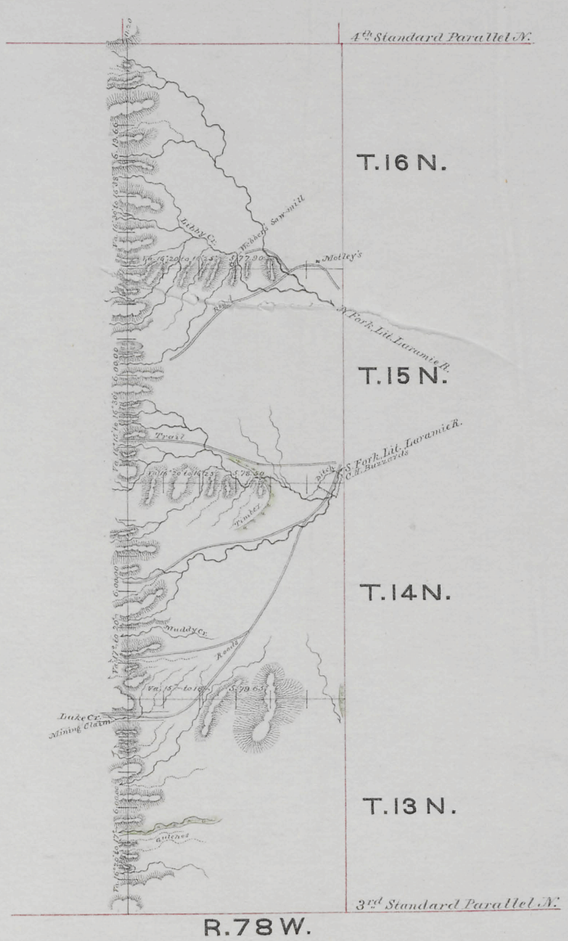

Surveys designated.	By whom surveyed.	Date of contract.	Amount of surveys.	When surveyed.
			M. Ch. Lks.	
Township lines.	Wm O. Downey.	Aug. 23. 1877	42. 15. 71	Sept. 1877.
Connections.	" " "	" " "	11. 20	" "

I hereby certify that the above diagram of the exterior lines of Townships 13, 14, 15, and 16 N. Range 78 West of the 6th Principal Meridian, in Wyoming Territory, is strictly conformable to the field notes of the survey thereof, on file in this office, which have been examined and approved.

Surveyor General's Office,
Cheyenne, Wyo. Jan.y 31st 1878.

Edw. C. David
Surveyor General.

0112

Click Here for Field Notes

Indexed

THIRD STANDARD PARALLEL NORTH



Survey Designated	By Whom Surveyed	Date of Contract	Amt of Surveys	When Surveyed
3rd Stand'd Par'l N.	Wilson & Cook	June 21st 1870	48 Miles	July 4th-16th 1870.

I hereby certify that the above Map of the 3rd Standard Parallel North of the Colorado Base Line, between Ranges 72 and 81 West of the 6th Principal Meridian, in Wyoming Territory, is strictly conformable to the field notes of the survey thereof on file in this Office, which have been examined and approved.

Surveyor Generals Office
Cheyenne W.T. Aug 27th 1870

Silas Reed
Sur'r Gen'l

Township 13 North, Range 78 West, Sixth Principal Meridian, Wyoming

Click on the survey number to view the plat(s).

Mineral Survey No.	Section																																	
	1	2	3	4	5	6	7	8	9	10	11	12	13	14	15	16	17	18	19	20	21	22	23	24	25	26	27	28	29	30	31	32	33	34	35	36
115				**X**	**X**	**X**																														

Township 13 North, Range 78 West, Sixth Principal Meridian, Wyoming

Click on the report name to view Reports on Mineral Lands.

Report Name	Approved	Sec.	Claimant
Lake Creek Placer	**Aug. 1, 1898**	**28**	**Gold Exploiting Company**
Abanna	**Dec. 12, 1907**	**6**	**Mary E. Ritchie**