Click Here for Field Notes

6132

ORIGINAL

TOWNSHIP No. 14 NORTH, RANGE No. 71 WEST OF THE SIXTH PRINCIPAL MERIDIAN, WYOMING

DEPENDENT RESURVEY OF SOUTH TIER WITH SUBDIVISION OF SECTION 32



10 5 0 10 20 40 80

Scale : 40 Chains to an Inch

Area resurveyed, 3,826.02 Acres

LINES DESIGNATED	BY WHOM SURVEYED	GROUP No.	GROUP DATE	MILEAGE MLS.	MILEAGE CHS.	WHEN SURVEYED BEGUN	WHEN SURVEYED COMPLETED
Exterior	L.M. Petersen, C.W. Atherly and W.L. Brown	132	March 5, 1934	7	75.62	June 4, 1934	June 7, 1935
Subdivisional	L.M Petersen, C.W. Atherly and D.E. Salsbery	"	"	16	40.73	August 28, 1934	June 7, 1935

AMT

This plat of the resurvey of a portion of Township No. 14 North, Range No. 71 West, delineates a retracement and reestablishment of the lines of the original survey as shown on the plat approved December 27, 1871, in their true original position according to the best available evidence of the position of the original corners; all differences between the measurements shown on the original plat and those derived in the retracement have been distributed proportionally between accepted corners in accordance with surveying rules; reference will be made the original plat for the showing of areas.

Section 32 has been subdivided as necessary in order to mark the boundaries and corners of lands transferred to control of the War Department by Executive order of April 3, 1931.

Resurvey authorized by Commissioner's letter "E" dated December 8, 1933 at the request of the Secretary of War, dated November, 18, 1933.

War Department Lands

Latitude 41°07.9' N.
Longitude 105°17.4' W

Office of U.S. Supervisor of Surveys

Denver, Colorado, Oct. 29, 1936.

The above plat of resurvey Township No. 14 North, Range No. 71 West of the Sixth Principal Meridian, Wyoming, is strictly conformable to the field notes of the resurvey thereof which have been examined and approved

U.S. Supervisor of Surveys

DEPARTMENT OF THE INTERIOR
GENERAL LAND OFFICE

Washington, D.C., March 29, 1937.

The resurvey represented by this plat having been correctly executed in accordance with the requirements of law and the regulations of this office is hereby accepted

Assistant Commissioner

P.E.C.

77-A

14-71

Transmitted to Cheyenne L.O.
Oct. 3, 1938

81 Click Here for Field Notes

No 30.

TOWNSHIP No. 14 NORTH RANGE No. 71 WEST OF 6TH PRINCIPAL MERIDIAN

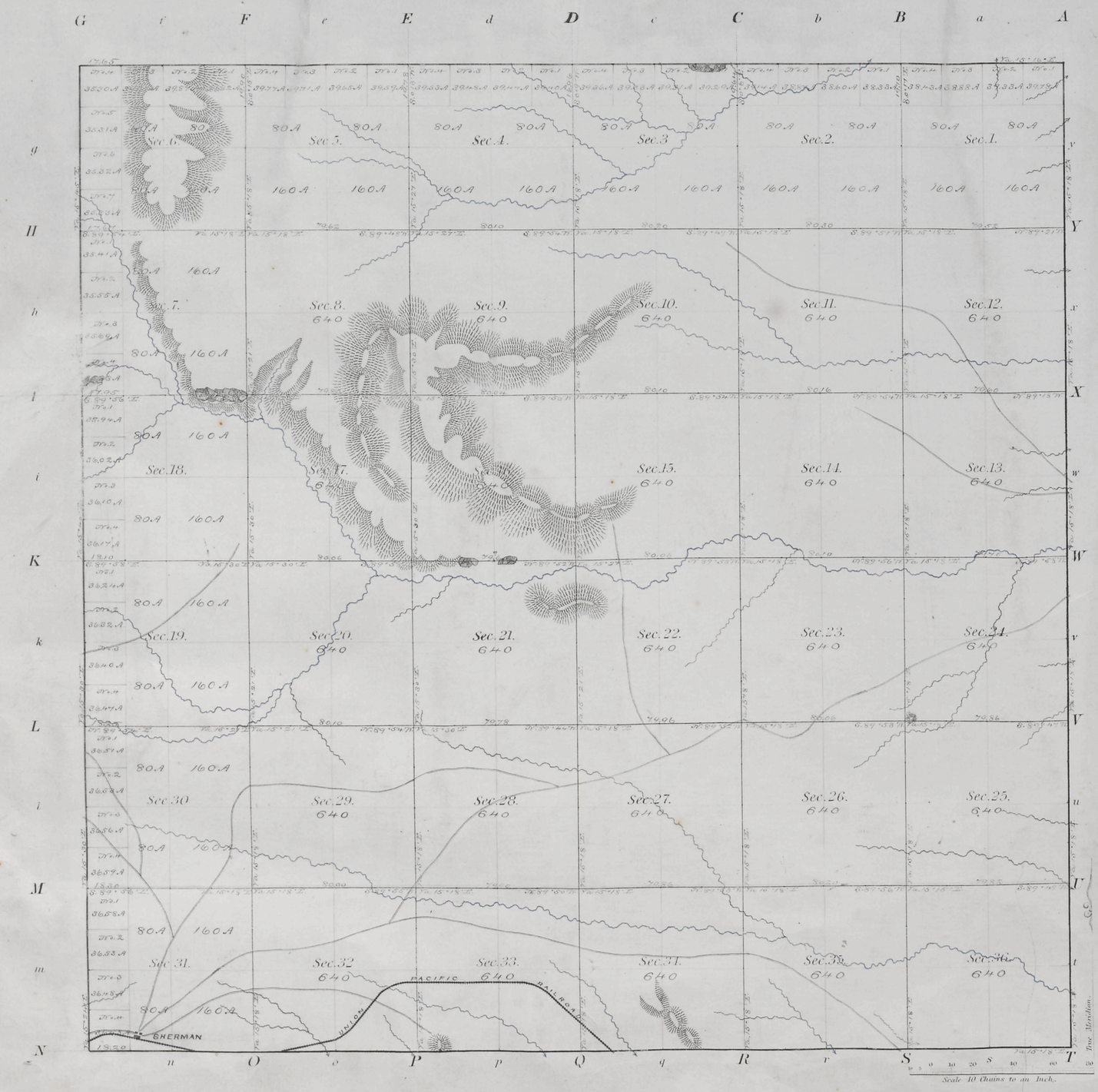

Meanders of

Posts	Courses	Ch.s Lk.s	Posts	Courses	Ch.s Lk.s	Posts	Courses	Ch.s Lk.s

22930.44 Total number of Acres.

Surveys Designated	By Whom Surveyed	Date of Contract	Amount of Surveys M.	Ch.s	Lk.s	When Surveyed
Township lines	N. J. Paul	Sept. 6th 1871				September 1871
Subdivisions	James N. Paul	October 14th 1871	59	67	24	Oct. 27 - Nov. 4th 1871.

The above Map of Township No. 14 North of Range No. 71 West of 6th Principal Meridian in Wyoming Territory is strictly conformable to the field notes of the survey thereof on file in this Office, which have been examined and approved.

Surveyor Generals Office,
Cheyenne Wyo. Dec. 27th 1871

Silas Reed
Sur. Gen.l

0033 Click Here for Field Notes

Indexes

EXTERIOR LINES



Exterior Lines	N. J. Paul	Sept. 6th 1871	Mi. Chs. Lks. 102 . 42 . 69	Sept. 16th - Oct. 1st 1871
			22 . 88	

I hereby certify that the above Diagram of Townships 13 14, 15 and 16 North, Ranges 70, 71 and 72 West of 6th Principal Meridian in Wyoming Territory, is strictly conformable to the field notes of the Survey thereof on file in this Office, which have been examined and approved.

Surveyor General's Office.
Cheyenne Wyo. Dec. 27. 1871

Silas Reed
Surr. Genl.