Ac. 6778

ORIGINAL

TOWNSHIP 14 NORTH, RANGE 74 WEST OF THE SIXTH PRINCIPAL MERIDIAN, WYOMING

SUPPLEMENTAL PLAT

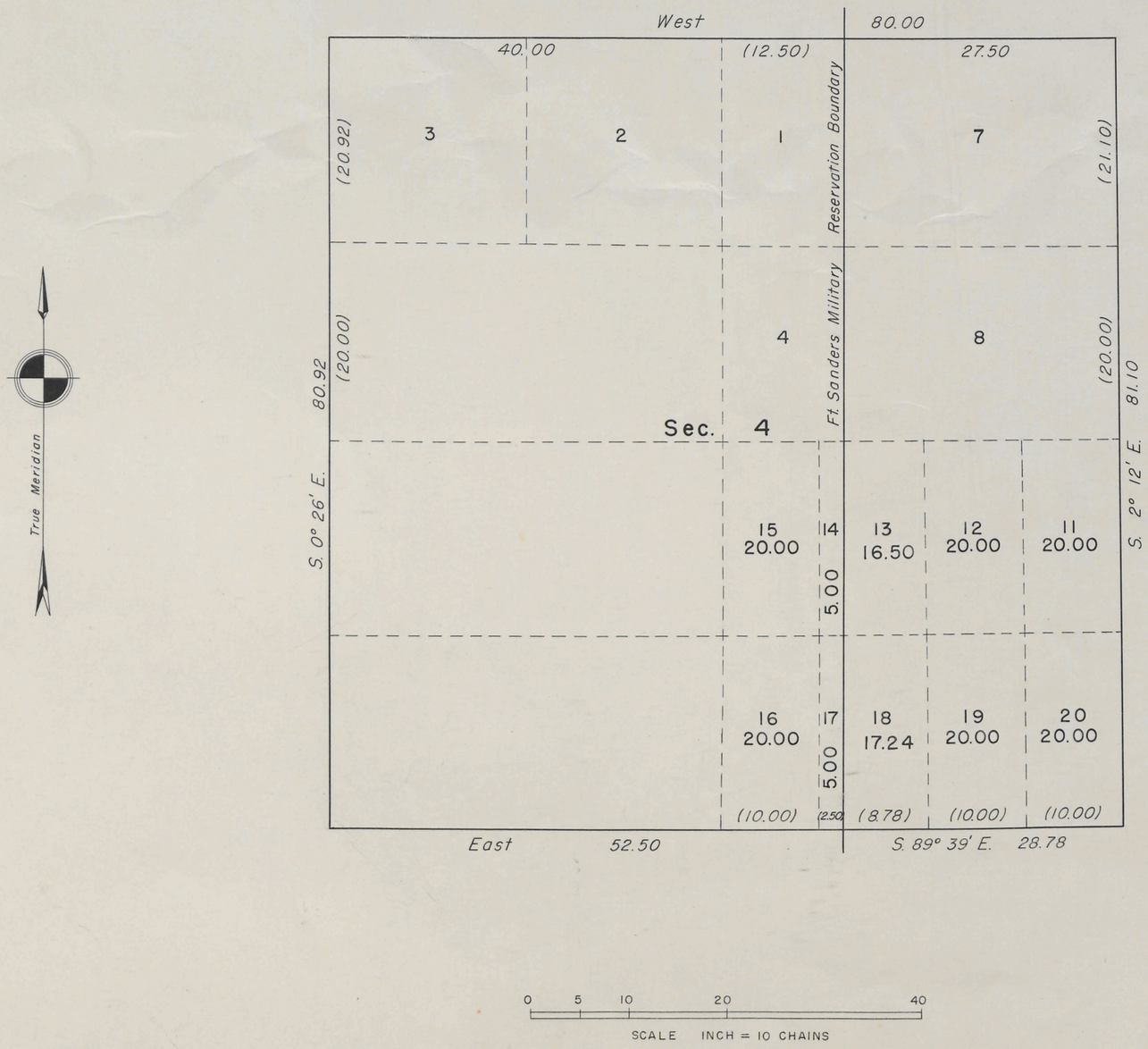

This plat, showing a subdivision of original lots 5, 6, 9, and 10 of Section 4, T. 14 N., R. 74 W., Sixth Principal Meridian, Wyoming, is based upon the plats approved February 4, 1871 and November 11, 1874, to which reference will be made for areas not shown hereon.

UNITED STATES DEPARTMENT OF THE INTERIOR
BUREAU OF LAND MANAGEMENT
Washington, D. C. April 15, 1958

This plat showing amended lottings, having been correctly prepared in accordance with the regulations, is hereby accepted.

For the Director

Earl G. Harrington

Cadastral Engineering Staff Officer

M.L.L.

79-C

35794 L.R.H.

14-74

Click Here for Field Notes

FORT SANDERS MILITARY RESERVATION.

Scale 40 chs to 1 inch. Magnetic Var: East.

All at one special rate, 69 mls 1 ch 40 lks

Total number of Acres, 19428.03

Surveys Designated.	By Whom Surveyed.	Date of Contract.	Amount of Surveys. mls.	chs.	lks.	When Surveyed.
Interior lines of Ft. Sanders Mil. Res.	Wm O. Owen	March 10th 1886	65	6	82	May 3rd-12th 1886
Ft. John Buford, Bdy	" " "	" " "	3	74	58	" 10th "

I hereby certify that the above Map of the Fort Sanders Military Reservation in Townships 14 & 15 North, Ranges 73 & 74 West of the 6th Principal Meridian, Wyoming Territory, is strictly conformable to the field notes of the survey thereof on file in this office, which have been examined and approved.

Surveyor General's Office,
Cheyenne, Wyoming,
July 2nd 1886

John Charles Thompson
Surveyor General.

14-73

15-73

79 B

(7) 85

Click Here for Field Notes

47

TOWNSHIP Nº 14 NORTH, RANGE Nº 74 WEST OF THE SIXTH PRINCIPAL MERIDIAN

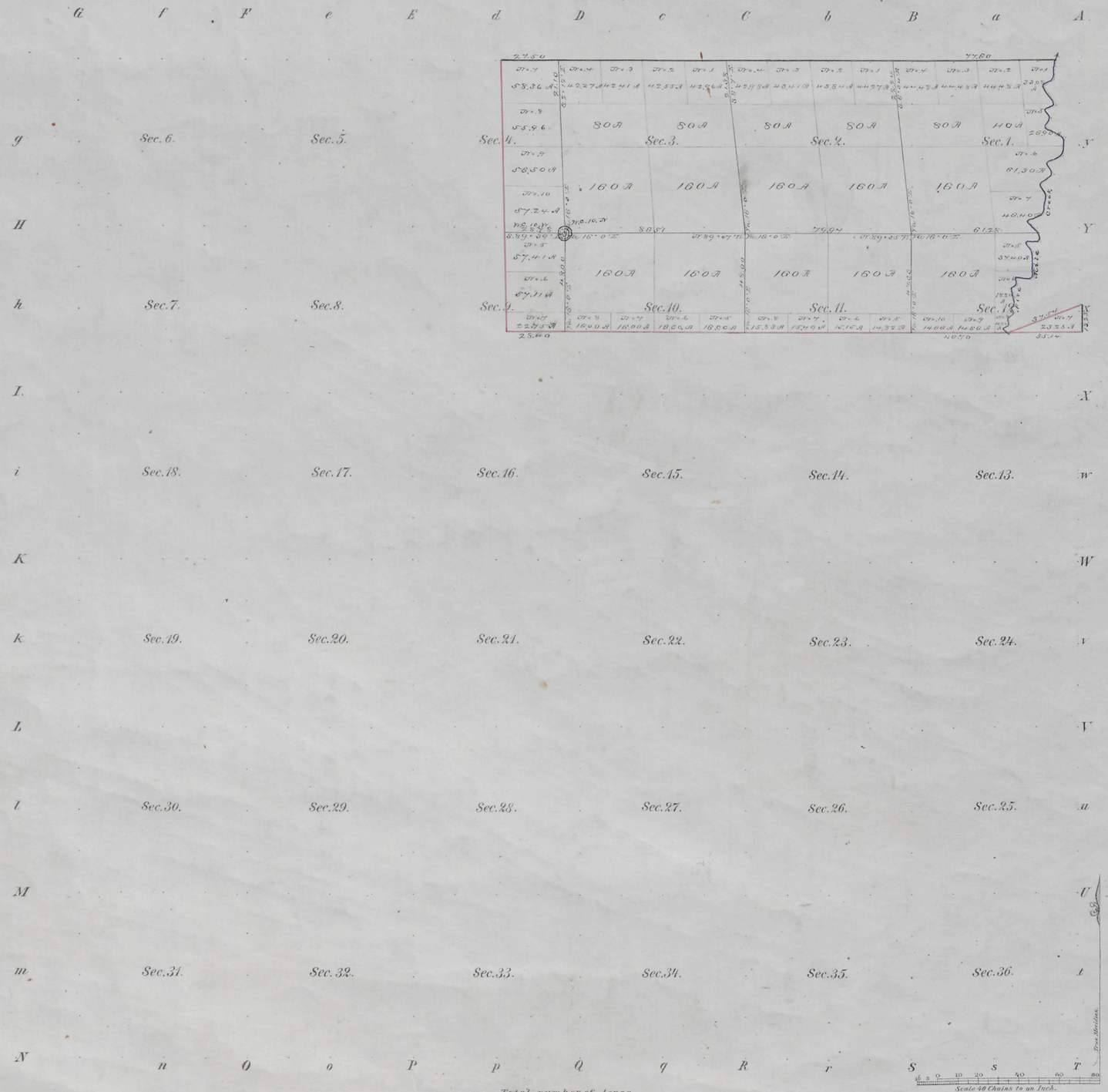

Meanders of Five Mile Creek.

Posts	Courses	Chs Lks	Posts	Courses	Chs Lks	Posts	Courses	Chs Lks
1	N. 56° 30' W.	3 40						
2	N. 65° 0' E	3 40						
3	N. 4° 30' W.	4 00						
4	N. 45° 45' E	3 40						
5	N. 31° 0 W	2 90						
6	N. 57° 0' E.	1 70						
7	N. 2° 0' W.	4 60						
8	N. 11° 0' W	4 15	Road					
9	N. 84° 15' E	2 35						
10	N. 9° 30' W.	3 50						
11	S. 53° 30' E	8 10						
12	N. 0° 45' W.	13 70						
13	N. 33° 30' W.	4 80						
14	N. 57° 45' E	6 50						
15	N. 0° 0' W	4 00	M.C. 1/12					
16	N. 44° 0' W.	8 00						
17	N. 67° 30' E	8 00						
18	N. 8° 15' E	9 10						
19	N. 24° 0' W.	6 40						
20	N. 53° 40' E	8 10						
21	N. 30° 00' W.	6 50						
22	N. 64° 0' E	8 10						
23	N. 5° 45' E	8 90						
24	N. 62° 0' W.	10 50						
25	N. 29° 45' E	5 00						
26	N. 35° 30' W.	5 00						
27	N. 67° 30' E	8 10						
28	N. 35° 0' W.	11 10						
29	N. 57° 15' E	6 10						
30	N. 4° 0' E	7 80						

3289.87 Total number of Acres.

Surveys Designated	By Whom Surveyed	Date of Contract	Amount of Surveys M.	Chs	Lks	When Surveyed
Township lines	John B. Thomas	September 1 1874				
Subdivisions	John B. Thomas	Sept. 14 1874	8	4	57	Sept 26-27, 1874
Connections				48	70	
			2	25	50	Sept. 28th 1874.

The above Map of Township No. 14 North of Range No. 74 West of the Sixth Principal Meridian in Wyoming Territory is strictly conformable to the field notes of the survey thereof on file in this Office, which have been examined and approved

Surveyor General's Office,
Cheyenne Wyoming
Nov 11th 1874.

Silas Reed
Sur. Gen.l

A. Gast & Co., St. Louis, Mo.

79
~~80~~ A

14-74

Click Here for Field Notes

Exterior Field Notes

No 32.

TOWNSHIP No. 14 NORTH RANGE No. 74 WEST OF 6TH PRINCIPAL MERIDIAN

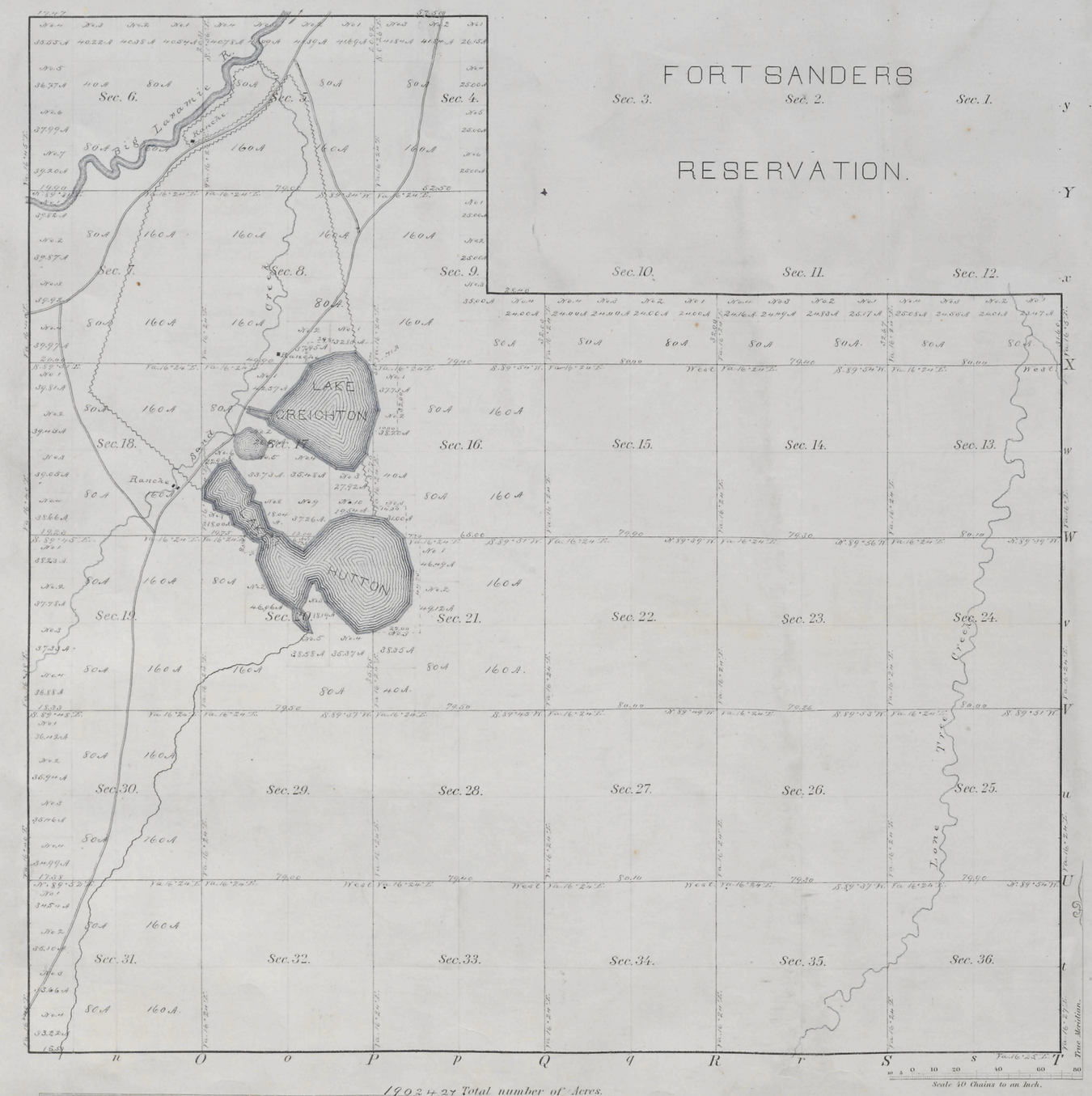

Meanders of Lake Hutton						of Lake Creighton		
Posts	Courses	Ch.s Lk.s	Posts	Courses	Ch.s Lk.s	Posts	Courses	Ch.s Lk.s
1	N. 62° 54' E.	12.03				1	S. 16° 24' W.	10.61
2	N. 38° 24' E.	10.34				2	S. 41° 24' W.	9.55
3	N. 3° 24' E.	16.10				3	N. 36° 36' W.	3.50
4	N. 19° 36' W.	13.96				4	N. 57° 36' W.	17.36
5	N. 46° 6' W.	12.38				5	N. 39° 36' W.	10.88
6	N. 60° 51' W.	5.06				6	N. 58° 6' W.	7.98
7	N. 84° 16' W.	11.14				7	N. 37° 36' W.	4.30
8	S. 72° 24' W.	5.54				8	N. 65° 36' W.	8.25
9	S. 62° 24' W.	3.64				9	N. 19° 24' E.	3.22
10	S. 42° 24' W.	9.66				10	S. 77° 36' E.	9.47
11	S. 42° 24' W.	6.98				11	N. 42° 24' E.	21.62
12	N. 56° 21' W.	5.21				12	N. 49° 24' E.	7.30
13	N. 46° 36' W.	3.66				13	N. 67° 24' E.	12.48
14	N. 46° 36' W.	2.99				14	N. 57° 24' E.	10.00
15	N. 67° 36' W.	6.35				15	S. 47° 24' E.	7.33
16	N. 18° 36' W.	11.07				16	S. 29° 11' E.	4.12
17	N. 78° 36' W.	3.94				17	S. 9° 06' E.	17.39
18	N. 8° 36' W.	1.76				18	S. 15° 24' W.	10.60
19	N. 51° 24' E.	2.36						
20	N. 19° 36' W.	4.38						
21	N. 69° 21' W.	2.80						
22	N. 35° 36' W.	13.70						
23	S. 69° 24' W.	6.14						
24	S. 44° 9' W.	2.07						
25	S. 44° 54' W.	4.68						
26	South	4.60						
27	S. 70° 51' E.	5.17						
28	S. 8° 36' E.	2.32						
29	S. 72° 36' E.	1.94						
30	N. 77° 24' E.	1.76						
31	S. 21° 36' E.	5.62						
32	S. 67° 36' E.	4.33						
33	S. 16° 6' E.	3.60						
34	S. 37° 36' E.	3.85						
35	S. 65° 36' E.	4.61						
36	S. 10° 24' W.	8.37						
37	S. 24° 6' E.	17.06						
38	S. 37° 6' E.	10.04						
39	N. 5° 36' E.	6.00						
40	S. 44° 36' E.	5.90						
41	S. 79° 36' E.	5.07						
42	N. 15° 36' W.	8.97						
43	N. 47° 6' W.	3.44						
44	N. 36° 24' E.	4.87						
45	N. 15° 24' E.	7.74						
46	N. 70° 24' E.	0.46						
47	S. 20° 36' E.	3.77						
48	S. 64° 6' E.	1.86						
49	S. 21° 6' E.	4.95						
50	S. 47° 36' E.	21.50						
51	N. 81° 54' E.	8.34						

19024.27 Total number of Acres.

Surveys Designated	By Whom Surveyed	Date of Contract	Amount of Surveys M.	Ch.s	Lk.s	When Surveyed
Township lines	Cook & Winsor	June 21st 1870				August 1870
Subdivisions	Stephen W. Downey	August 27th 1870	49	39	50	Nov. 7th 12th 1870
Meanders	Stephen W. Downey	" "	4	48	10	Dec. 3rd 1870
Connections	Stephen W. Downey	" "		28	40	

The above Map of Township No. 14 North of Range No. 74 West of 6th Principal Meridian in Wyoming Territory is strictly conformable to the field notes of the survey thereof on file in this Office, which have been examined and approved.

Surveyor Generals Office
Cheyenne W. T. Feby 4th 1871.

Silas Reed
Sur. Gen.l

Click Here for Field Notes

346

EXTERIOR LINES

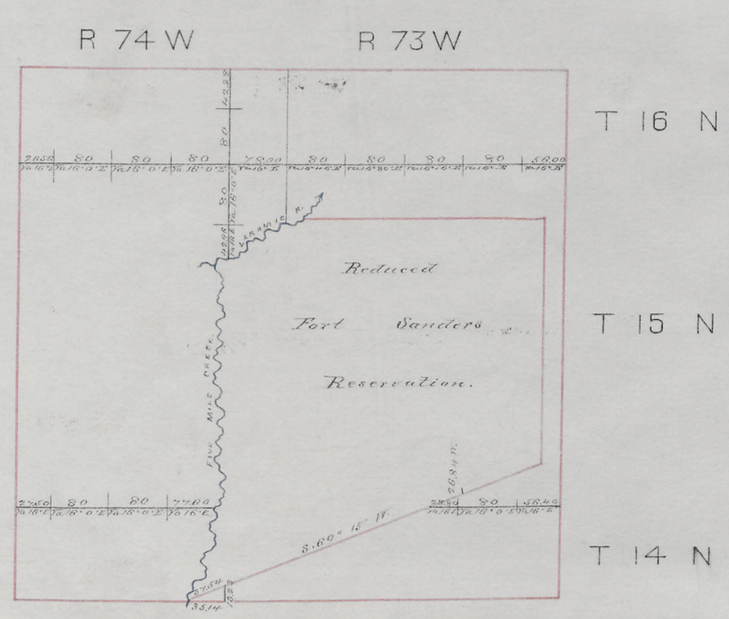

Survey Designated	By Whom Surveyed	Date of Contract	Part of Survey	When Surveyed
Exterior Lines	John B. Thomas	Sept. 1st 1874	17 " 49 " 33	Sept. 15-19 1874.
Connections	" " "	" " "	1 " 19 " 52	
Re-established	" " "		12 " 50	

I hereby certify that the above Diagram of the Exterior Lines of fractional Townships 14, 15 and 16 North, Ranges 73 and 74 West of the 6th Principal Meridian, in Wyoming Territory, is strictly conformable to the field notes of the Survey thereof on file in this Office, which have been examined and approved.

Surveyor General's Office
Cheyenne Wyo. Oct. 24th 1874

Silas Reed
Sur. Gen.

0033

Click Here for Field Notes

EXTERIOR LINES

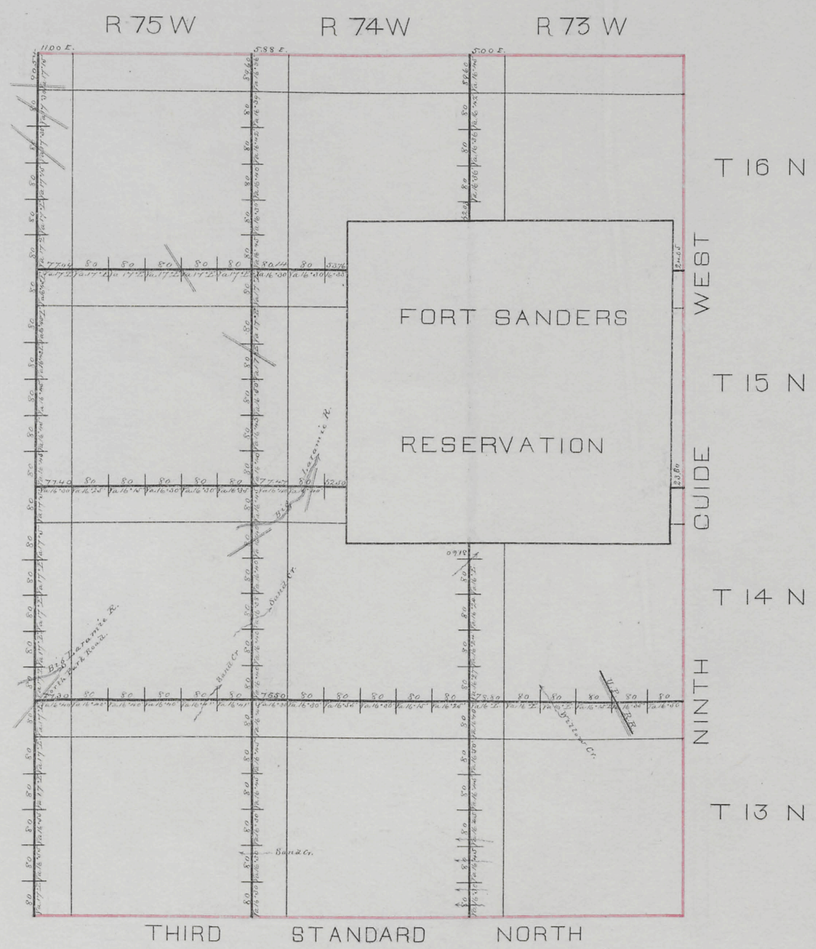

Surveys Designated	By Whom Surveyed	Date of Contract	Amt. of Surveys	When Surveyed
			Ms. Chs. Lks.	
Exterior Lines	Winsor & Cook	June 21st 1870	98 . 31 . 60	August 1870.

I hereby certify that the above Map of the Exterior Lines of Townships 13, 14, 15 and 16 North, Ranges 73, 74 and 75 West of the 6th Principal Meridian, in Wyoming Territory, is strictly conformable to the field notes of the Survey thereof, on file in this office, which have been examined and approved.

Surveyor General's Office
Cheyenne W.T. Aug. 27th 1870

Silas Reed
Sur. Gen.