7701 **Click Here for Field Notes**

ORIGINAL

TOWNSHIP 14 NORTH, RANGE 79 WEST, OF THE SIXTH PRINCIPAL MERIDIAN, WYOMING.

DEPENDENT RESURVEY AND SUBDIVISION OF SECTIONS

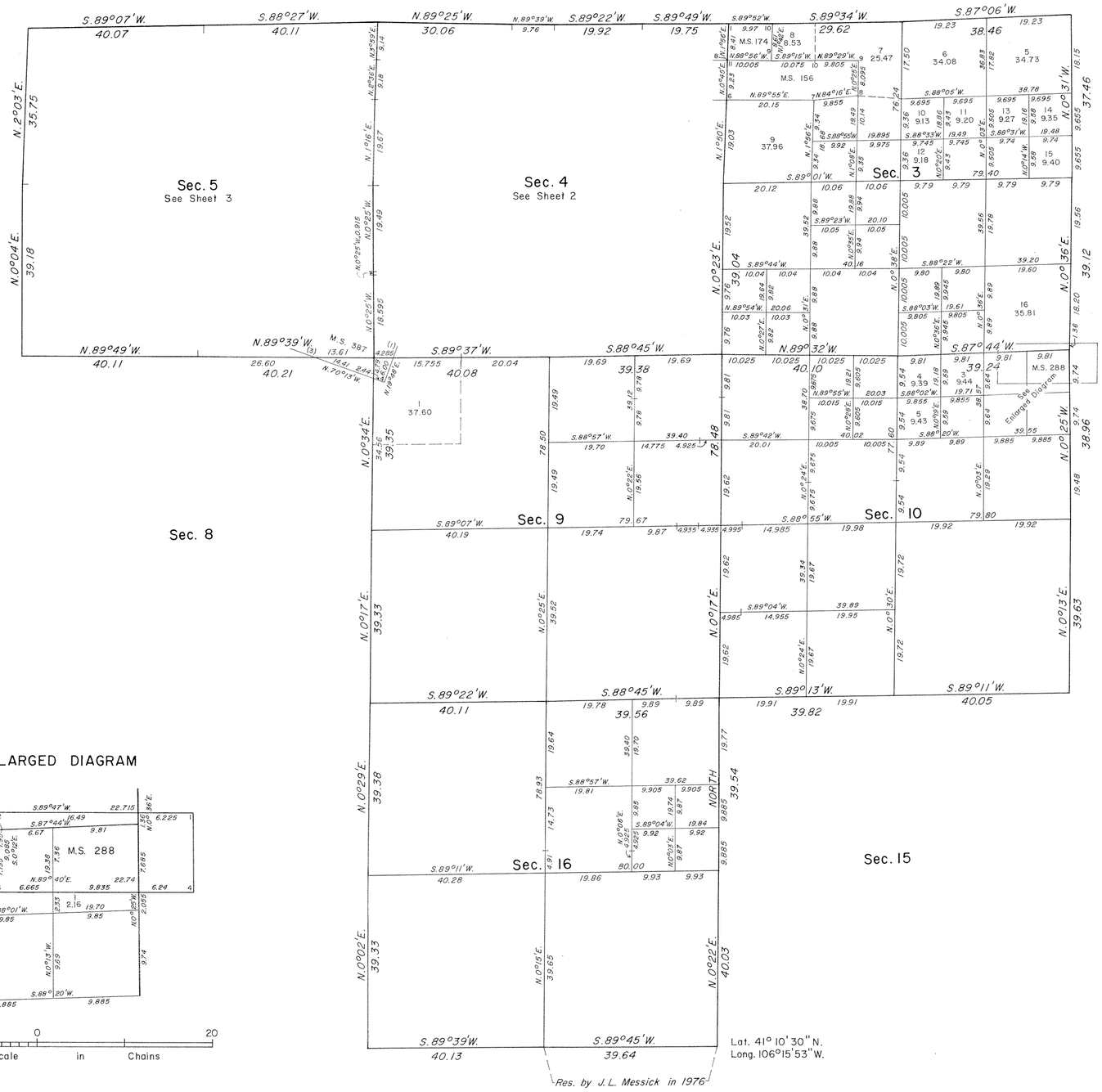

True Meridian

Mean magnetic declination
13 1/2° E.

ENLARGED DIAGRAM

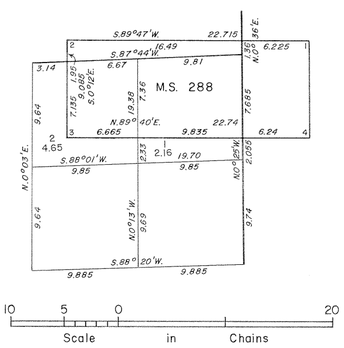

A history of surveys is contained in the field notes.

This plat, in three sheets, represents the dependent resurvey of a portion of the north boundary, a portion of the subdivisional lines and portions of certain mineral surveys designed to restore the corners in their true original locations according to the best available evidence, and the subdivision of certain sections, T. 14 N., R. 79 W., Sixth Principal Meridian, Wyoming.

Except as indicated hereon, the lottings and areas are as shown on the plat approved April 12, 1879.

Survey executed by William H. Herbst and James P. Scott, Supervisory Cadastral Surveyors, and Jerry L. Messick, Cadastral Surveyor, beginning August 15, 1967, and completed October 13, 1983, pursuant to Special Instructions dated August 9, 1967, for Group No. 301-4, Wyoming.

UNITED STATES DEPARTMENT OF THE INTERIOR
BUREAU OF LAND MANAGEMENT

Cheyenne, Wyoming January 8, 1985

This plat is strictly conformable to the approved field notes, and the survey, having been correctly executed in accordance with the requirements of law and the regulations of this Bureau, is hereby accepted.

For the Director

Richard L. Oakes

Chief Cadastral Surveyor for Wyoming

W.H.B.

517 F

7702

ORIGINAL

TOWNSHIP 14 NORTH, RANGE 79 WEST, OF THE SIXTH PRINCIPAL MERIDIAN, WYOMING.

DEPENDENT RESURVEY AND SUBDIVISION OF SECTIONS

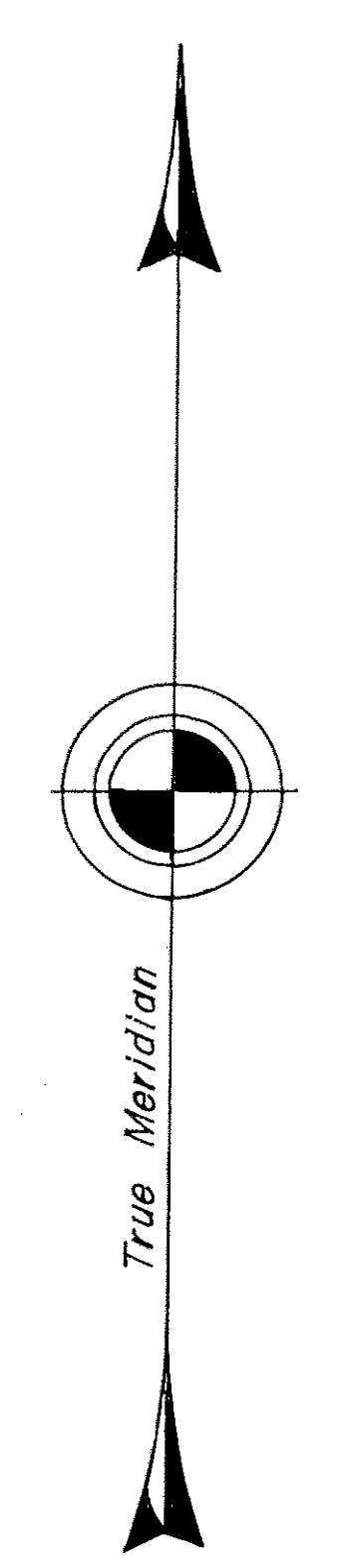

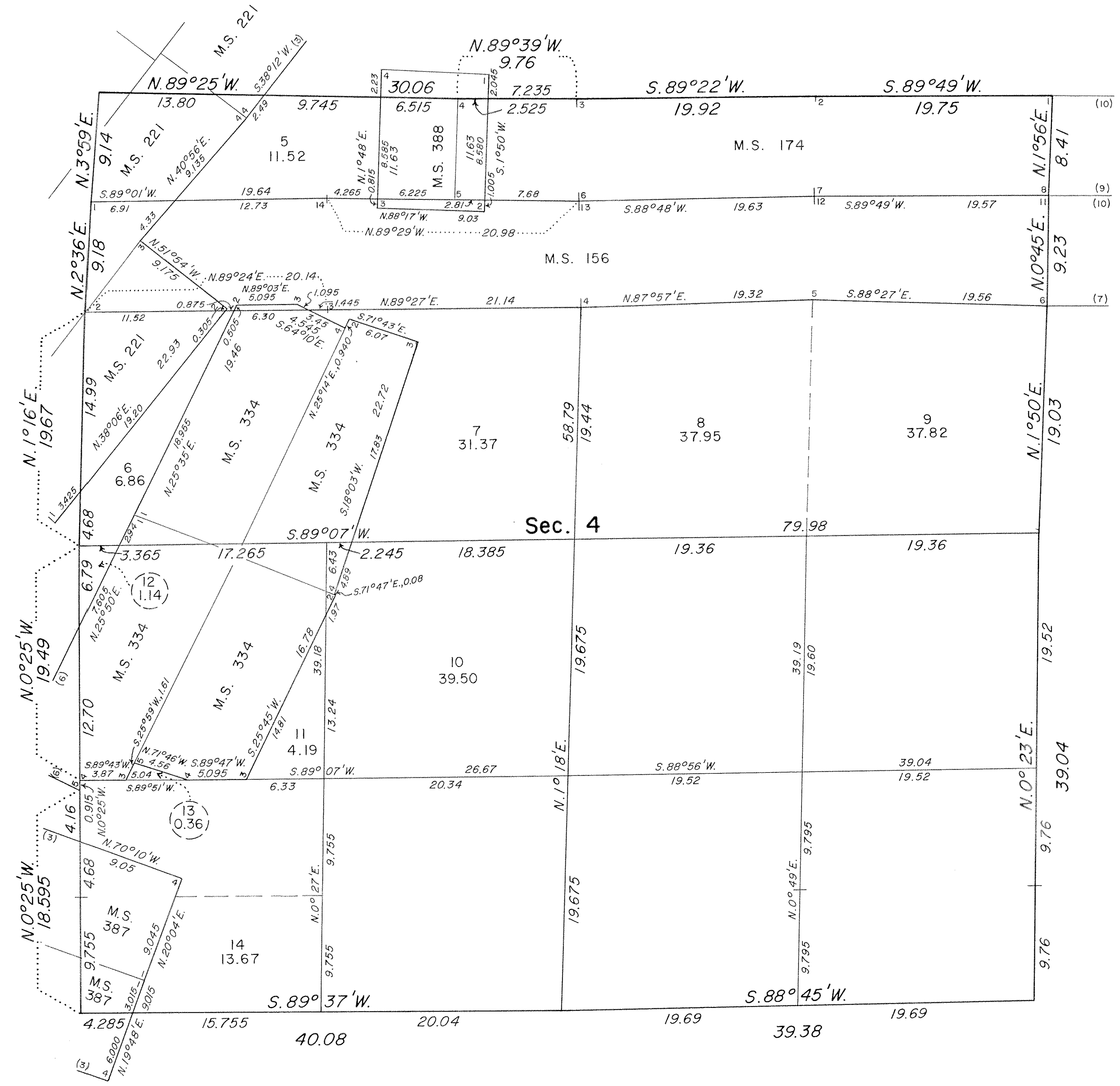

10 5 0 20 40 60 80
Scale in Chains

Reference should be made to Sheet No. 1 for survey information.

UNITED STATES DEPARTMENT OF THE INTERIOR
BUREAU OF LAND MANAGEMENT

Cheyenne, Wyoming January 8, 1985

This plat is strictly conformable to the approved field notes, and the survey, having been correctly executed in accordance with the requirements of law and the regulations of this Bureau, is hereby accepted.

For the Director

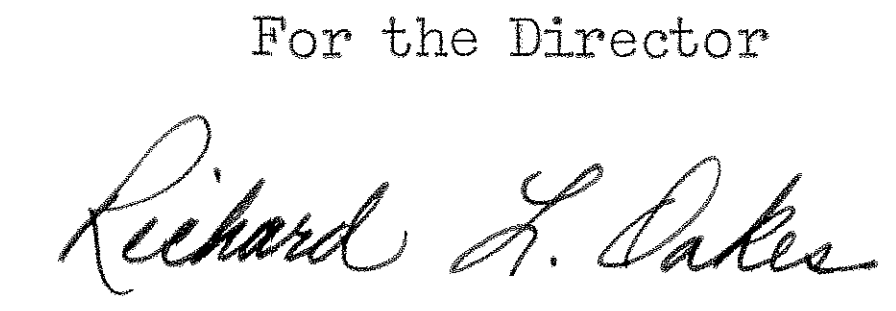

Chief Cadastral Surveyor for Wyoming

W.H.B.

517 G

7703

ORIGINAL

SHEET 3 OF 3

TOWNSHIP 14 NORTH, RANGE 79 WEST, OF THE SIXTH PRINCIPAL MERIDIAN, WYOMING.

DEPENDENT RESURVEY AND SUBDIVISION OF SECTIONS

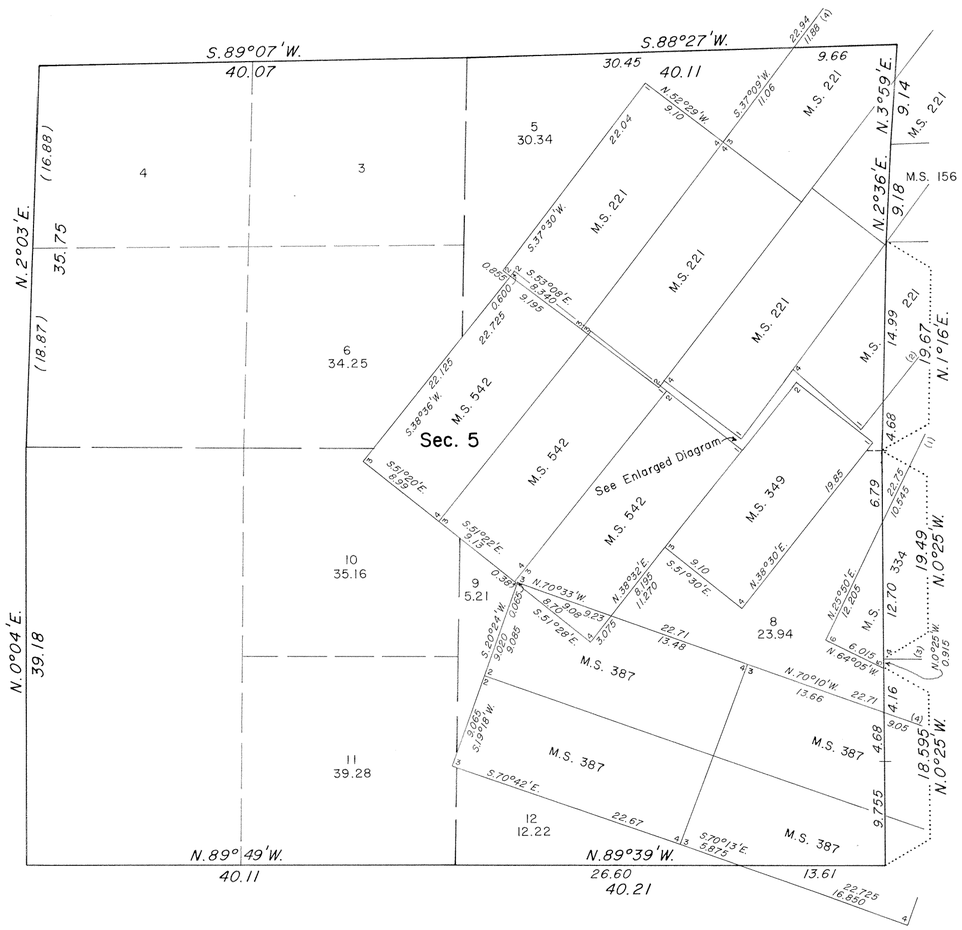

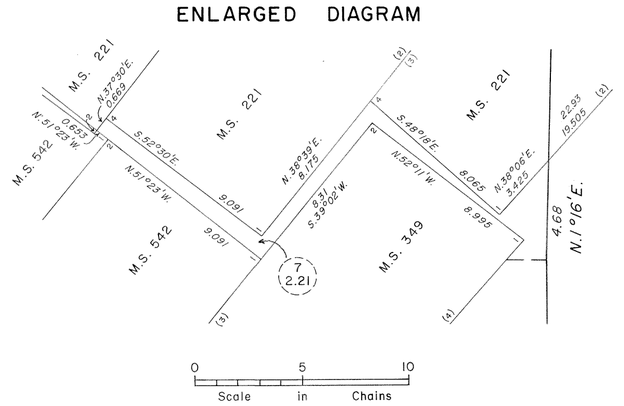

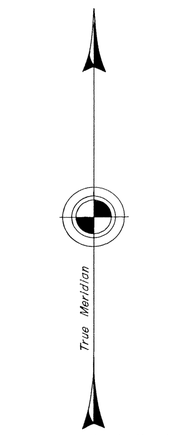

Reference should be made to Sheet No. 1 for survey information.

UNITED STATES DEPARTMENT OF THE INTERIOR
BUREAU OF LAND MANAGEMENT

Cheyenne, Wyoming January 8, 1985

This plat is strictly conformable to the approved field notes, and the survey, having been correctly executed in accordance with the requirements of law and the regulations of this Bureau, is hereby accepted.

For the Director

Richard L. Oakes

Chief Cadastral Surveyor for Wyoming

W.H.B.

517 H

7538 **Click Here for Field Notes**

ORIGINAL

TOWNSHIP 14 NORTH, RANGE 79 WEST, OF THE SIXTH PRINCIPAL MERIDIAN, WYOMING.

DEPENDENT RESURVEY

IN 3 SHEETS

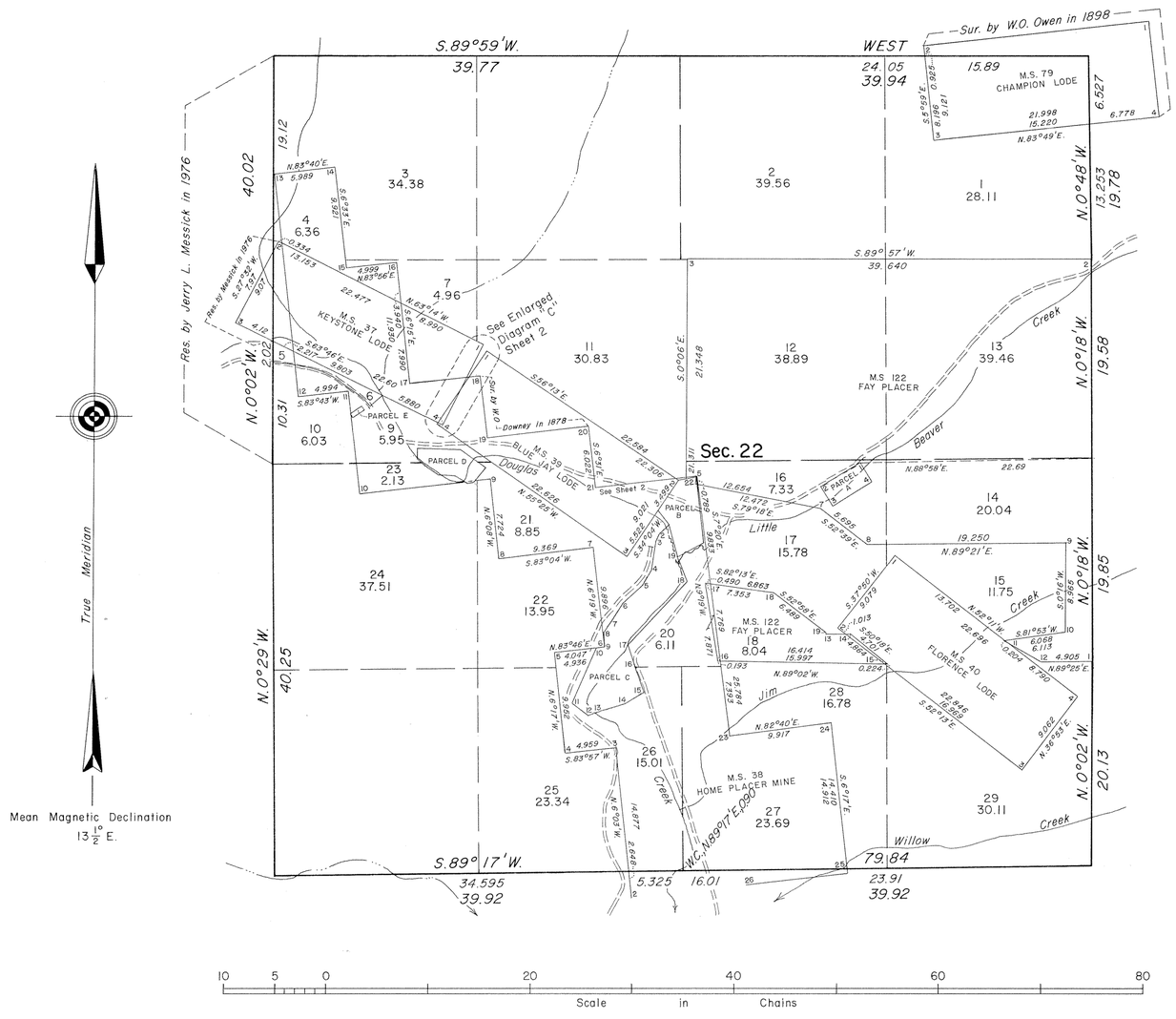

Mean Magnetic Declination
13½° E.

Metes and Bounds Parcel A

COR. 1	
COR. 2	S.58°31'W., 4.548
COR. 3	S.31°29'E., 2.210
COR. 4	N.58°17'E., 4.546
COR. 1	N.31°28'W., 2.193

Metes and Bounds Parcel C

COR. 1	
COR. 2	S.46°53'W., 1.208
COR. 3	S.24°57'W., 0.906
COR. 4	S.9°03'W., 2.666
COR. 5	S.30°47'W., 1.837
COR. 6	S.47°34'W., 2.675
COR. 7	S.32°16'W., 2.217
COR. 8	S.32°11'W., 1.314
COR. 9	S.5°18'E., 1.459
COR. 10	S.83°46'W., 0.889
COR. 11	S.23°31'W., 5.719
COR. 12	S.53°03'E., 2.157
COR. 13	N.67°52'E., 0.863
COR. 14	N.73°01'E., 3.032
COR. 15	N.58°52'E., 2.170
COR. 16	N.19°33'W., 2.903
COR. 17	N.18°15'W., 2.056
COR. 18	N.43°04'E., 8.259
COR. 19	N.21°37'W., 2.625
COR. 1	N.14°41'W., 3.332

A history of surveys is contained in the field notes.

This plat, in three sheets, represents the dependent resurvey of a portion of the subdivisional lines, portions of Mineral Surveys 37, 38 and 79, and Minerals Surveys 39, 40 and 122, designed to restore the corners in their true original locations according to the best available evidence, and the metes and bounds surveys of certain parcels of land in Sections 22 and 27 and the metes and bounds surveys of Lots 5 and 6, in Section 22, T. 14 N., R. 79 W., Sixth Principal Meridian, Wyoming.

Except as indicated hereon, the lottings and areas are as shown on the plat approved April 12, 1879, May 19, 1879, March 29, 1882, September 1, 1888, and July 11, 1898, Warranty Deed dated December 1, 1953 and Quitclaim Deed filed June 15, 1955.

Survey executed by Jerry L. Messick, Cadastral Surveyor, beginning July 31, 1978, and completed September 22, 1978, pursuant to Special Instructions dated July 26, 1978, for Group No. 404, Wyoming.

NOTE:

See Enlarged Diagram "A" for Lots 5 and 6, Sheet 2.

See Enlarged Diagram "B" for Parcel E, Sheet 2.

See Enlarged Diagram "D" for Parcel D, Sheet 2.

See Enlarged Diagram "E" for Parcel B, Sheet 2.

UNITED STATES DEPARTMENT OF THE INTERIOR
BUREAU OF LAND MANAGEMENT
DENVER, COLORADO FEBRUARY 3, 1981

This plat is strictly conformable to the approved field notes, and the survey, having been correctly executed in accordance with the requirements of law and the regulations of this Bureau, is hereby accepted.

For the Director

J. D. Voorhees

Chief, Cadastral Survey
Examination and Approval Staff

Mineral Survey No. 38

COR. 9	
Line 8-9, Parcel D	S.83°32'W., 1.572
Line 6-7, Parcel D	S.83°32'W., 0.859
COR. 10	S.83°32'W., 10.427
Line 3-4, Parcel E	N.6°18'W., 7.379
Line 4-1, Parcel E	N.6°18'W., 0.376
COR. 11	N.6°18'W., 2.232
COR. 12	
Cor. 4 & 2, Lots 5 & 6	N.6°20'W., 3.201
Line 3-4, M.S. 37	N.6°20'W., 1.297
Line 1-2, M.S. 37	N.6°20'W., 10.762
COR. 13	N.6°20'W., 6.701
COR. 17	
Line 4-1, M.S. 37	N.83°45'E., 5.540
Line 4-1, M.S. 39	N.83°45'E., 0.140
COR. 18	N.83°45'E., 1.277
COR. 21	
Line 1-2, M.S. 39	N.83°29'E., 7.932
Line 3-4, M.S. 122	N.83°29'E., 0.891
COR. 22	N.83°29'E., 1.214
Line 6-7, M.S. 122	S.7°20'E., 0.789
Line 17-18, M.S. 122	S.7°20'E., 9.833
Line 15-16, M.S. 122	S.7°20'E., 7.769
COR. 23	S.7°20'E., 7.393

Mineral Survey No. 122

COR. 4	
COR. 5	N.81°45'E., 1.219
COR. 6	S.5°57'W., 0.752
Line 1-2, Parcel B	S.79°18'E., 0.166
Line 22-23, M.S. 38	S.79°18'E., 0.016
COR. 7	S.79°18'E., 12.472
COR. 11	
Line 4-1, M.S. 40	S.60°07'E., 0.237
COR. 12	S.60°07'E., 3.979
COR. 13	
Line 2-3, M.S. 40	N.89°38'E., 1.119
COR. 14	N.89°38'E., 0.452
COR. 19	
COR. 13	S.13°52'E., 0.159

W.H.B.

LDG

517C

394A

7539

ORIGINAL

TOWNSHIP 14 NORTH, RANGE 79 WEST, OF THE SIXTH PRINCIPAL MERIDIAN, WYOMING.

DEPENDENT RESURVEY

IN 3 SHEETS

ENLARGED DIAGRAM "A"

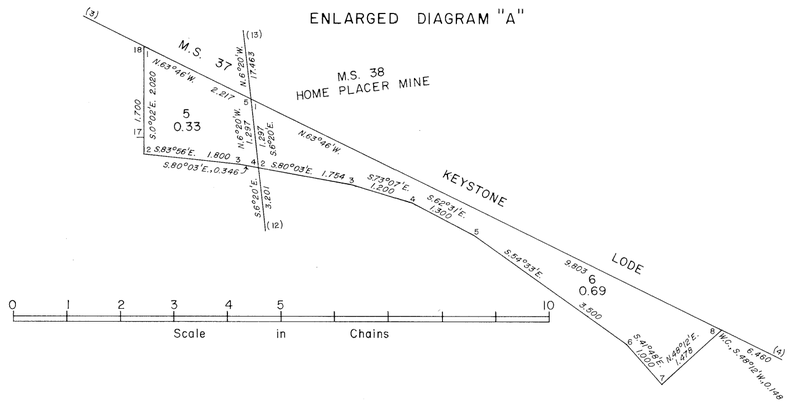

ENLARGED DIAGRAM "B"

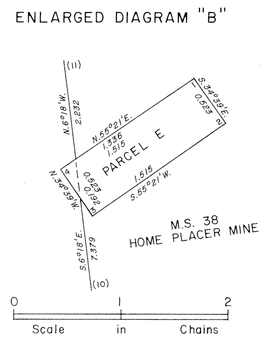

ENLARGED DIAGRAM "C"

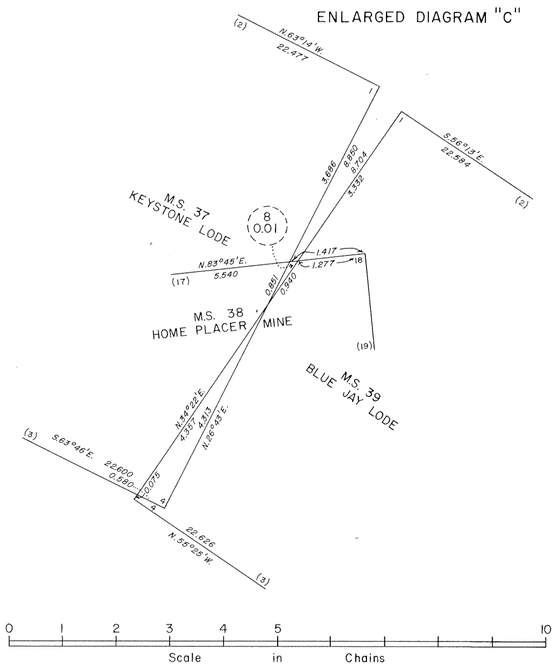

ENLARGED DIAGRAM "E"

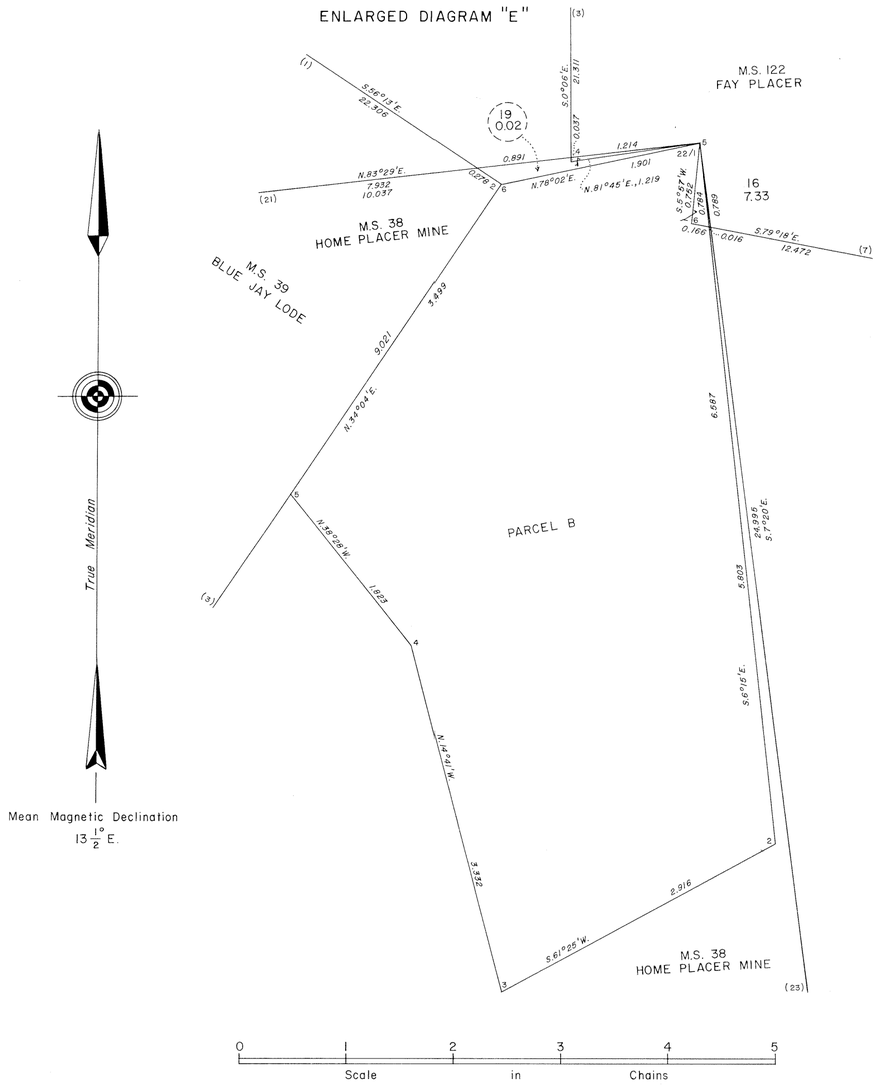

Mean Magnetic Declination
13 1/2° E.

ENLARGED DIAGRAM "D"

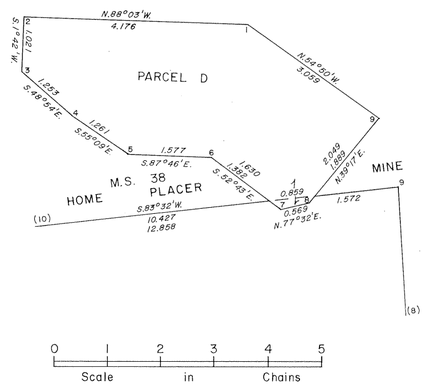

Reference should be made to Sheet No. 1, for survey information.

UNITED STATES DEPARTMENT OF THE INTERIOR
BUREAU OF LAND MANAGEMENT
Denver, Colorado February 3, 1981

This plat is strictly conformable to the approved field notes, and the survey, having been correctly executed in accordance with the requirements of law and the regulations of this Bureau, is hereby accepted.

For the Director

J. D. Voorhees

Chief, Cadastral Survey
Examination and Approval Staff

W.H.B.

517D

394B

7540

ORIGINAL

TOWNSHIP 14 NORTH, RANGE 79 WEST, OF THE SIXTH PRINCIPAL MERIDIAN, WYOMING.

DEPENDENT RESURVEY

IN 3 SHEETS

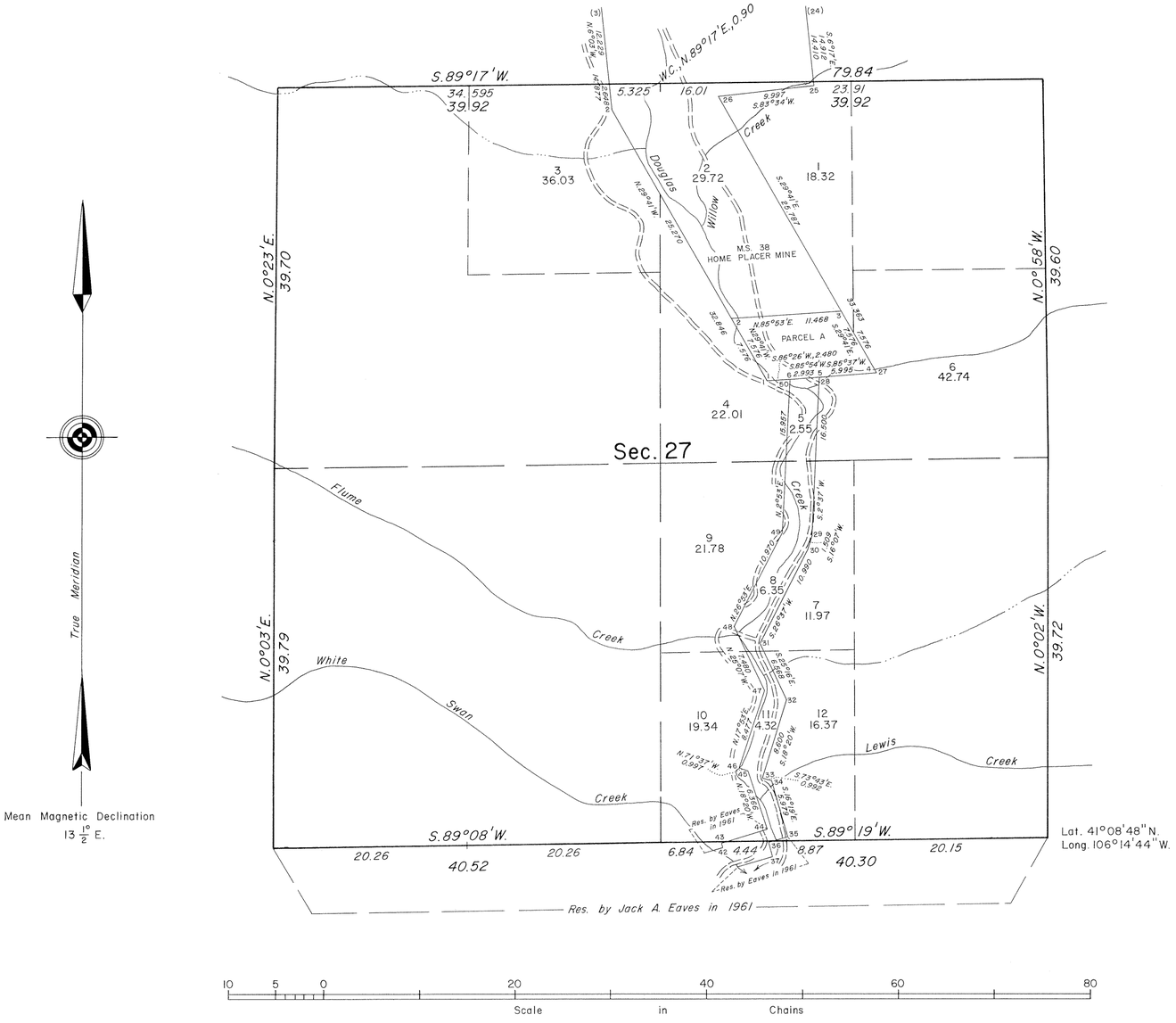

Reference should be made to Sheet No. 1 for survey information.

UNITED STATES DEPARTMENT OF THE INTERIOR
BUREAU OF LAND MANAGEMENT
Denver, Colorado February 3, 1981

This plat is strictly conformable to the approved field notes, and the survey, having been correctly executed in accordance with the requirements of law and the regulations of this Bureau, is hereby accepted.

For the Director

J. D. Voorhees

Chief, Cadastral Survey
Examination and Approval Staff

W.H.B.

LDG

517E

394C

Click Here for Field Notes

7323

ORIGINAL

TOWNSHIP 14 NORTH, RANGE 79 WEST, OF THE SIXTH PRINCIPAL MERIDIAN, WYOMING.

DEPENDENT RESURVEY AND SUBDIVISION OF SECTION 21

METES AND BOUNDS SURVEY OF LOT 4

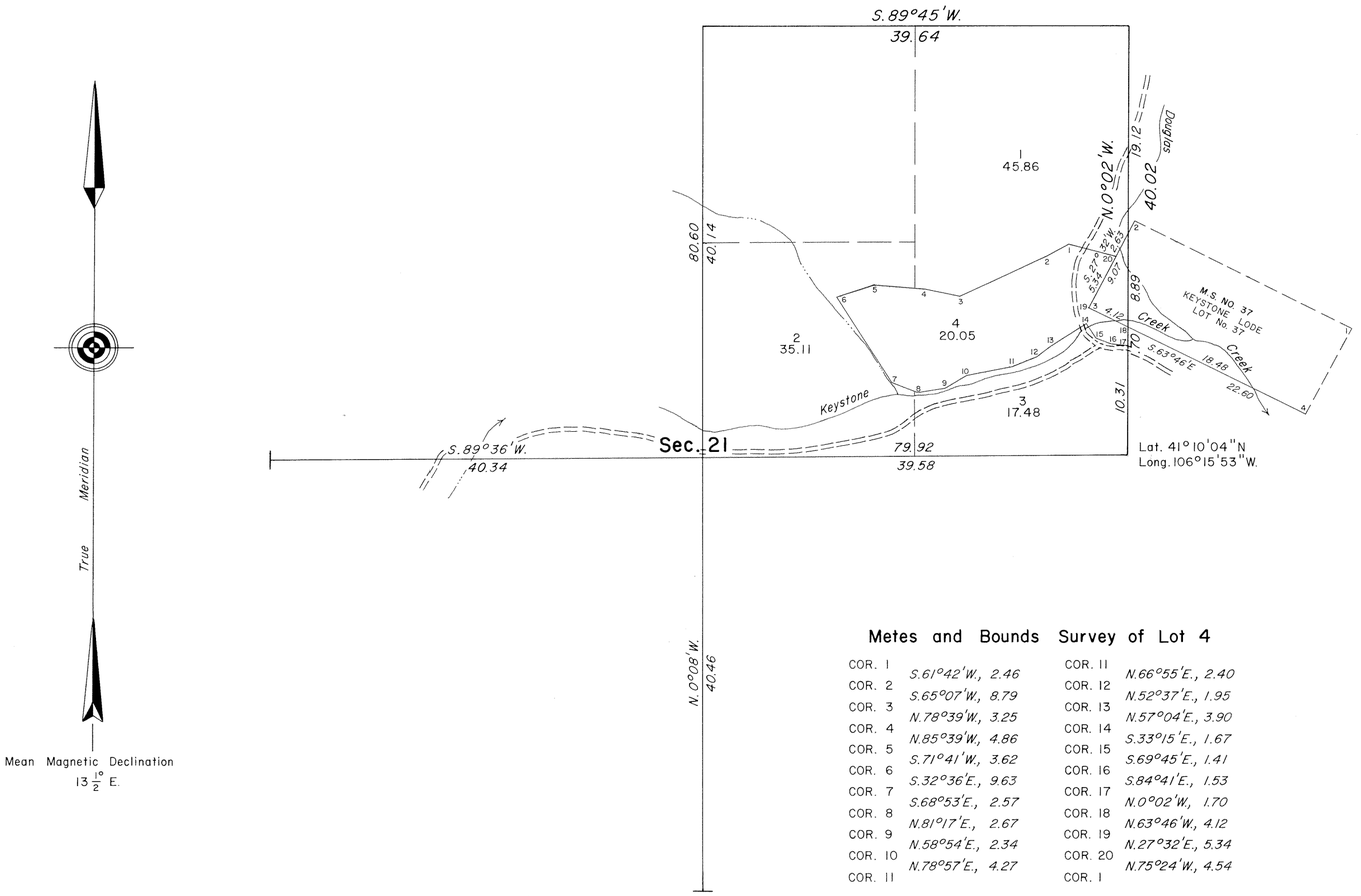

A history of surveys is contained in the field notes.

This plat represents the dependent resurvey of a portion of Mineral Survey No. 37, Keystone Lode, a portion of the subdivisional lines, designed to restore the corners in their true original locations according to the best available evidence, the survey of the subdivision of Section 21, and the metes and bounds survey of Lot 4, Section 21, Township 14 North, Range 79 West, Sixth Principal Meridian, Wyoming.

Except as indicated hereon, the lottings and areas are as shown on the plat approved April 12, 1879.

The survey was executed by Jerry L. Messick, Supervisory Surveying Technician, under the supervision of Richard L. Oakes, Supervisory Cadastral Surveyor, September 16 to 24, 1976, pursuant to Special Instructions dated August 9, 1976, for Group No. 394, Wyoming.

Metes and Bounds Survey of Lot 4

COR. 1		COR. 11	N.66°55'E., 2.40
COR. 2	S.61°42'W., 2.46	COR. 12	N.52°37'E., 1.95
COR. 3	S.65°07'W., 8.79	COR. 13	N.57°04'E., 3.90
COR. 4	N.78°39'W., 3.25	COR. 14	S.33°15'E., 1.67
COR. 5	N.85°39'W., 4.86	COR. 15	S.69°45'E., 1.41
COR. 6	S.71°41'W., 3.62	COR. 16	S.84°41'E., 1.53
COR. 7	S.32°36'E., 9.63	COR. 17	N.0°02'W., 1.70
COR. 8	S.68°53'E., 2.57	COR. 18	N.63°46'W., 4.12
COR. 9	N.81°17'E., 2.67	COR. 19	N.27°32'E., 5.34
COR. 10	N.58°54'E., 2.34	COR. 20	N.75°24'W., 4.54
COR. 11	N.78°57'E., 4.27	COR. 1	

10 0 20 40 60 80

Scale in Chains

UNITED STATES DEPARTMENT OF THE INTERIOR
BUREAU OF LAND MANAGEMENT
Washington, D.C. March 23, 1977

This plat is strictly conformable to the approved field notes, and the survey, having been correctly executed in accordance with the requirements of law and the regulations of this Bureau, is hereby accepted.

For the Director

Acting Chief, Division of Cadastral Survey

W.H.B.

394

Click Here for Field Notes

Ac. 6905

ORIGINAL

TOWNSHIP 14 NORTH, RANGE 79 WEST OF THE SIXTH PRINCIPAL MERIDIAN, WYOMING.

DEPENDENT RESURVEY AND SUBDIVISION OF SECTION 34

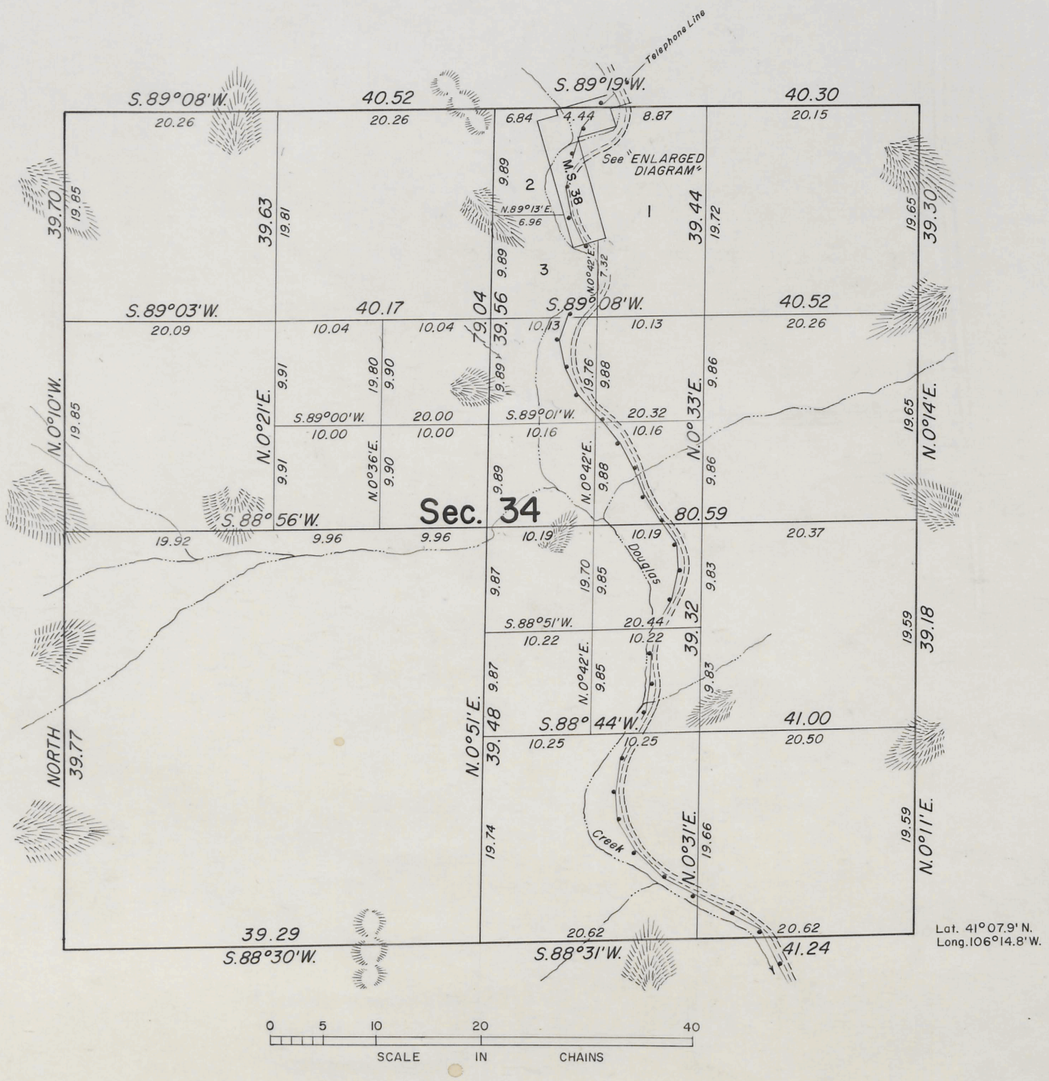



Area resurveyed: 634.84 Acres

ENLARGED DIAGRAM
NW¼ NE¼

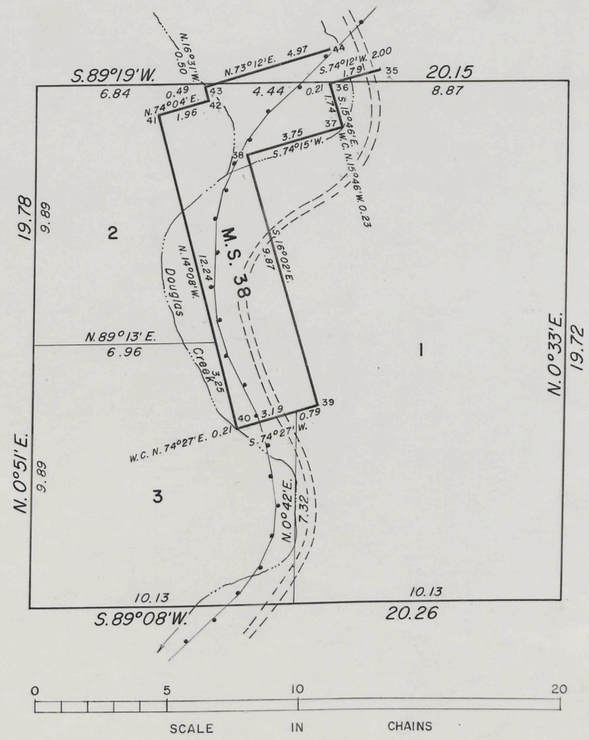

History of the earlier surveys is contained in the field notes.

This plat represents a dependent resurvey of the boundaries and a partial subdivision of Section 34, with the resurvey of certain boundaries of the Home Placer Mine, Mineral Survey No. 38, Township 14 North, Range 79 West of the Sixth Principal Meridian, Wyoming.

The lottings and areas are as shown on the plats approved April 12, 1879, and March 31, 1923.

Survey was executed by Jack A. Eaves, Supervisory Cadastral Surveyor, under Special Instructions for Group 270, Wyoming, dated June 7, 1961.

UNITED STATES DEPARTMENT OF THE INTERIOR
BUREAU OF LAND MANAGEMENT
Washington, D.C. March 12, 1963

This plat is strictly conformable to the approved field notes, and the survey, having been correctly executed in accordance with the requirements of law and the regulations of this Bureau, is hereby accepted.

For the Director

E. E. Lemmington

Chief, Division of Engineering

Filed in Land Office April 12, 1963.

517-B

14-79

622

ORIGINAL (4-675½) Accepted April 17, 1923

Supplemental Plat No. 1

Township No. 14 North Range No. 79 West of the Sixth Principal Meridian, Wyoming

Scale 1 inch = 6 chs. = 396 ft.

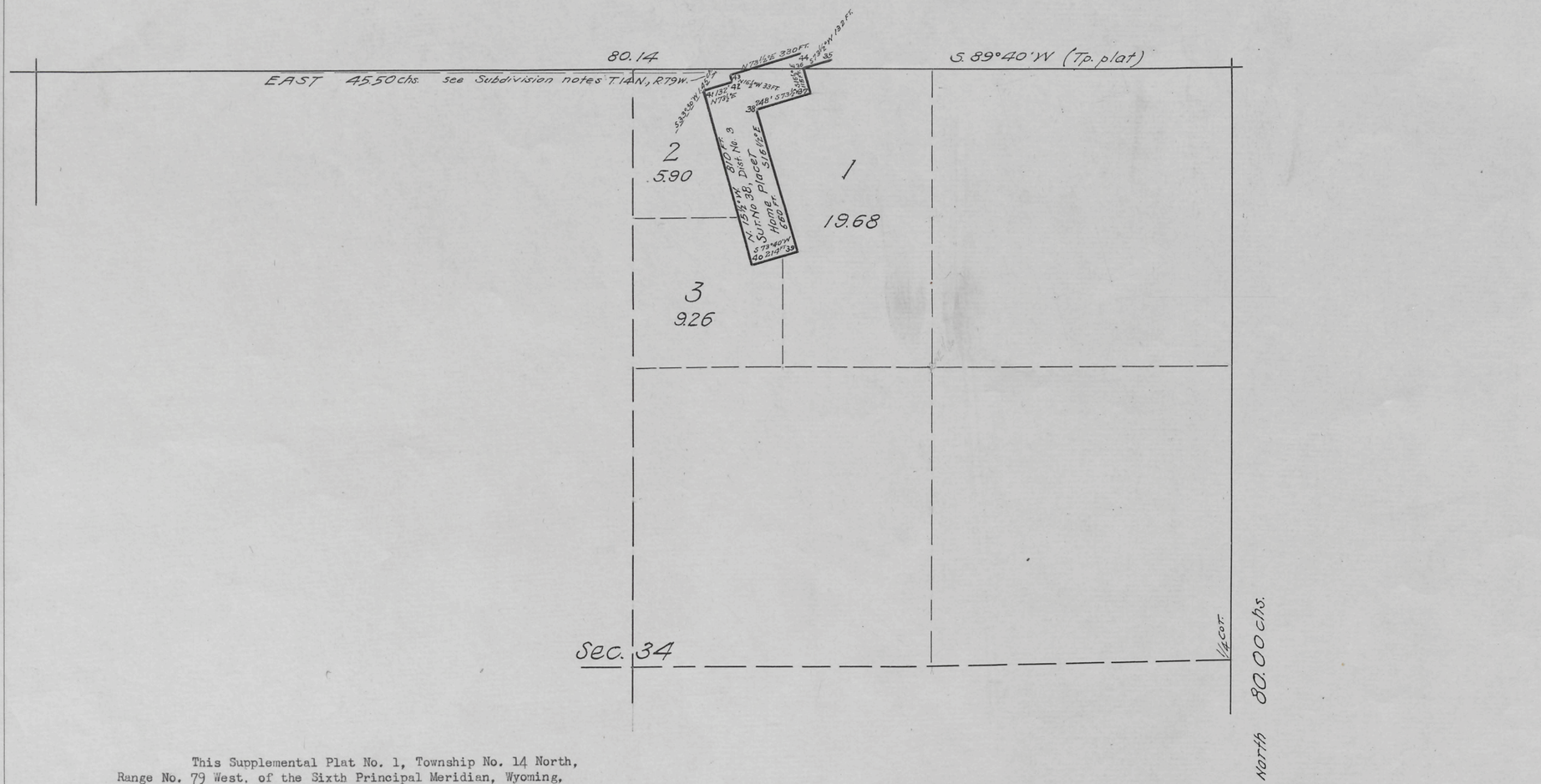

This Supplemental Plat No. 1, Township No. 14 North, Range No. 79 West. of the Sixth Principal Meridian, Wyoming, is prepared in accordance with directions given in Commissioner's letter "N" dated August 23, 1922, for the purpose of showing the segregation of patented Mineral Survey No. 38, District No. 3, in the NW¼NE¼, Section 34; and fractional lots created thereby, to accommodate Mineral Entry Cheyenne 030429; and is hereby approved.

Office of U. S. Surveyor General,
Cheyenne, Wyoming, March 31, 1923.

Clyde W. Atherly
Surveyor General.



Scale 40 Chains to an inch

Mean Magnetic Declination .....

Surveys Designated	By Whom Surveyed	Group No.	Group Date	Amount of Surveys Mls.	Amount of Surveys chs.	Amount of Surveys lks.	When Surveyed Begun	When Surveyed Completed

The above map of Township No. ..... Range No. ..... of the ..... Meridian ..... is strictly conformable to the field notes of the survey thereof on file in this office, which have been examined and approved

U. S. Surveyor General's Office. .....

Surveyor General.

A. Hoen & Co. Lith. Baltimore.

517-A.

Trans. to Cheyenne L.O. April 23, 1923.

14 - 79

Click Here for Field Notes

(10)

621

35

TOWNSHIP Nº 14 NORTH RANGE Nº 79 WEST of the 6TH Principal MERIDIAN.

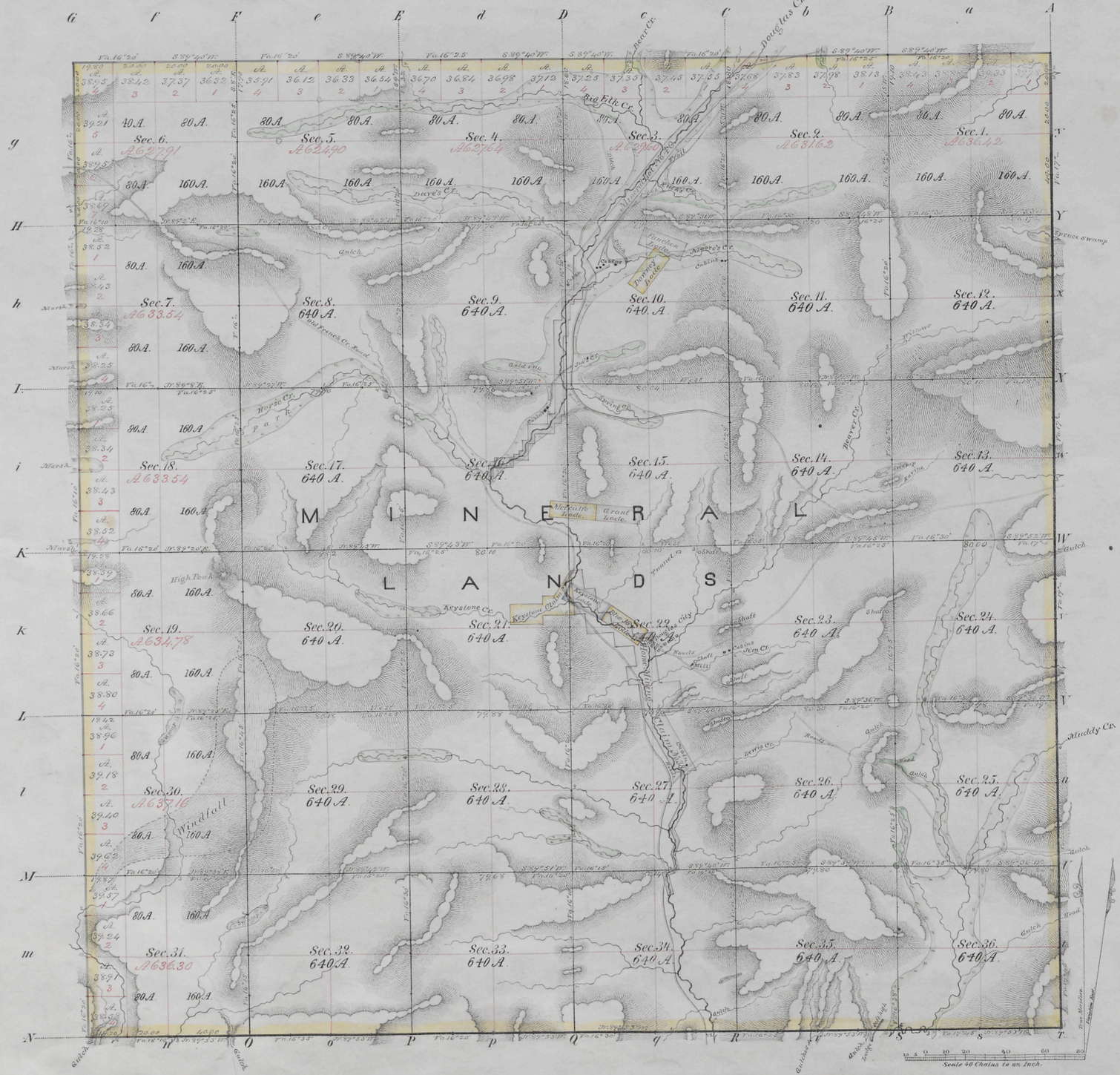

Total number of Acres. 22,953.41

Surveys Designated	By Whom Surveyed	Date of Contract	Amount of Surveys M. Ch. Lks.	When Surveyed
Township lines	Wm O Darway	Aug. 23. 1877	23 . 79 . 00	Sep. 1877 & July 1878
Subdivisions	" " "	" 8, 1878	59 . 69 . 49	" & Oct. "
Connections				

The above Map of Township Nº 14 North of Range Nº 79 West of the 6th Principal Meridian, Wyoming Territory, is strictly conformable to the field notes of the survey thereof on file in this Office, which have been examined and approved

Surveyor Generals Office, Edw. C. David Asst Gen.l

Cheyenne Wyo April 12, 1879

A. Gast & Co., St. Louis Mo.

517

14 - 79

TOWNSHIP 14 NORTH, RANGE 79 WEST OF THE SIXTH PRINCIPAL MERIDIAN, WYOMING.

INDEX TO CORNER REMONUMENTATION WITHOUT SURVEY

NOT TO SCALE

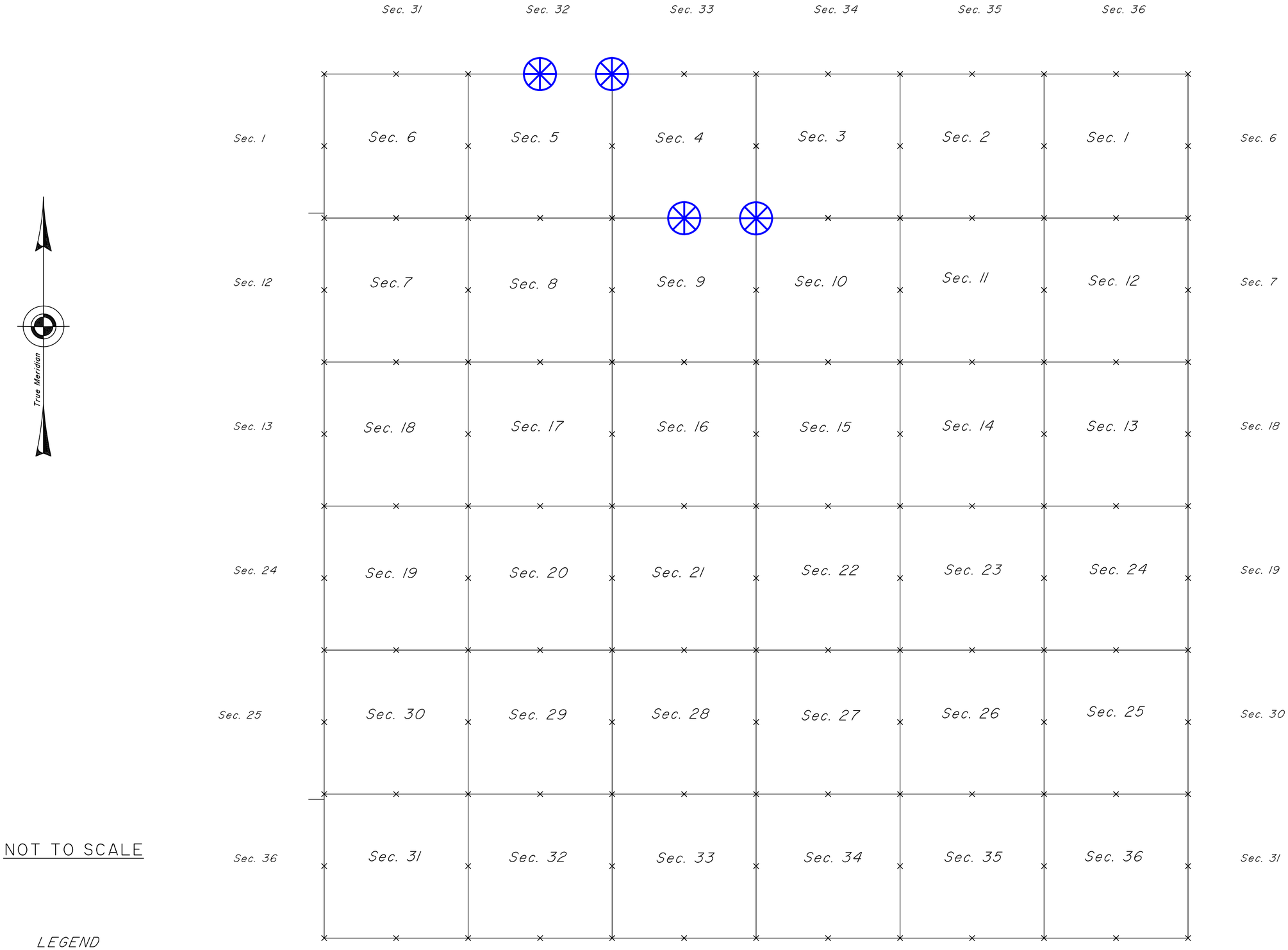

True Meridian

NOT TO SCALE

LEGEND

Remonumented Corner as indicated

(10)
Indexed
577

8

EXTERIOR LINES

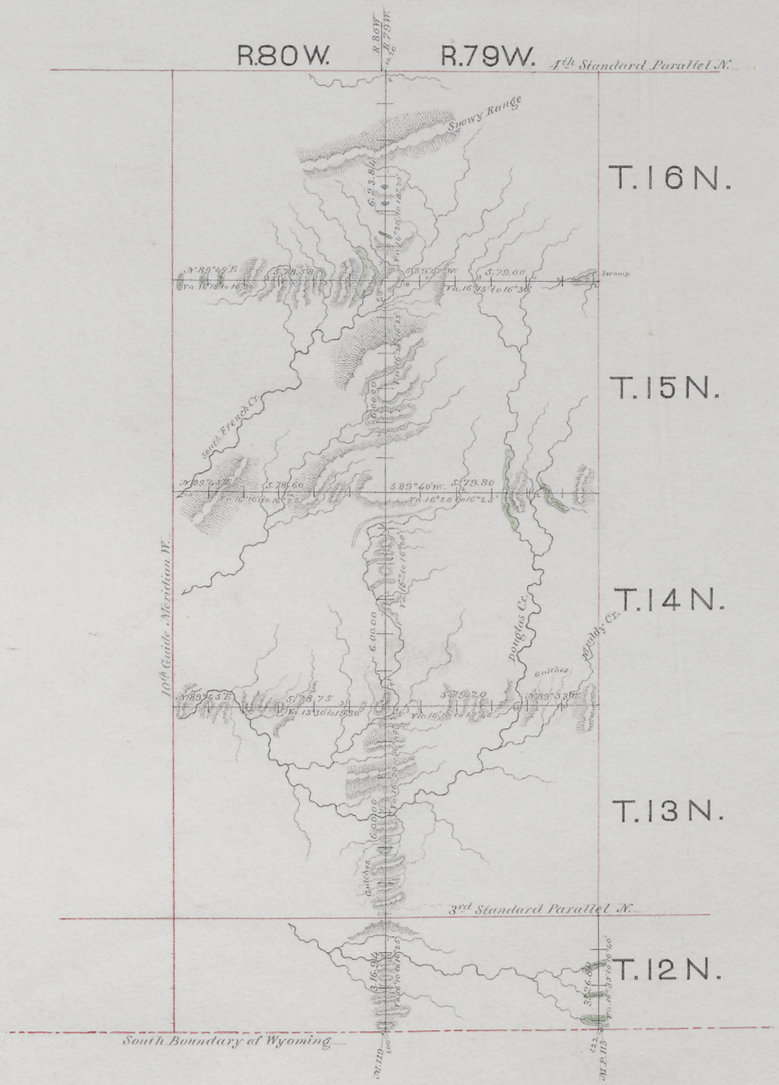

Variation East.

Surveys designated	By whom surveyed.	Date of contract.	Amount of surveys. Miles. Chs. Lks.	When surveyed.
Township lines,	Wm. O. Downey	Aug. 23, 1877	66 . 61 . 31	July, 1878.
Connections,	" " "	" " "	12 . 42	" "

I hereby certify that the above diagram of the exterior lines of townships 12 to 16 North, ranges 79 and 80 West of the 6th Principal Meridian, in Wyoming Territory, is strictly conformable to the field notes of the survey thereof, on file in this office, which have been examined and approved.

Surveyor General's Office.
Cheyenne, Wyo. Nov. 21, 1878.

Edw. C. David
Surveyor General.

489

Township 14 North, Range 79 West, Sixth Principal Meridian, Wyoming

Click on the survey number to view the plat(s).

Mineral Survey No.	Section 1	2	3	4	5	6	7	8	9	10	11	12	13	14	15	16	17	18	19	20	21	22	23	24	25	26	27	28	29	30	31	32	33	34	35	36
37B																					X	X														
38D																						X					X									
39F																						X														
40B																						X														
53A															X							X														
54C															X																					
77											X			X																						
79														X	X							X	X													
122																						X														
156			X	X																																
174			X	X																																
190																							X													
221					X																															
263				X	X																															
288		X	X							X	X																									
308														X																						
334				X	X																															
349					X																															
387				X	X				X	X																										
388				X																																
403									X																											

Township 14 North, Range 79 West, Sixth Principal Meridian, Wyoming

Click on the survey number to view the plat(s).

	Section																																	
Mineral Survey No.	1	2	3	4	5	6	7	8	9	10	11	12	13	14	15	16	17	18	19	20	21	22	23	24	25	26	27	28	29	30	31	32	33	34	35	36
518											X																								
529															X																				
542					X																														

Township 14 North, Range 79 West, Sixth Principal Meridian, Wyoming

Click on the report name to view Reports on Mineral Lands.

Report Name	Approved	Sec.	Claimant
Spring Creek Placer	May 20, 1898		Gold Exploiting Company
Sparkler Placer	Oct. 8, 1901	10	Albany Placer Mining Company
Blackstone Placer	Oct. 2, 1901	10	Albany Placer Mining Company
East Side Placer	Oct. 2, 1901	3, 10	Albany Placer Mining Company
44 Placer	Oct. 1, 1901	4, 9	Albany Placer Mining Company
Pine Tree Placer	Nov. 21, 1901	10	Albany Placer Mining Company
West Side Placer	Nov. 22, 1901	3, 9, 10, 16	Albany Company Mining Placer