Click Here for Field Notes

FORT SANDERS MILITARY RESERVATION.

Scale 40 chs to 1 inch. Magnetic Var: East.

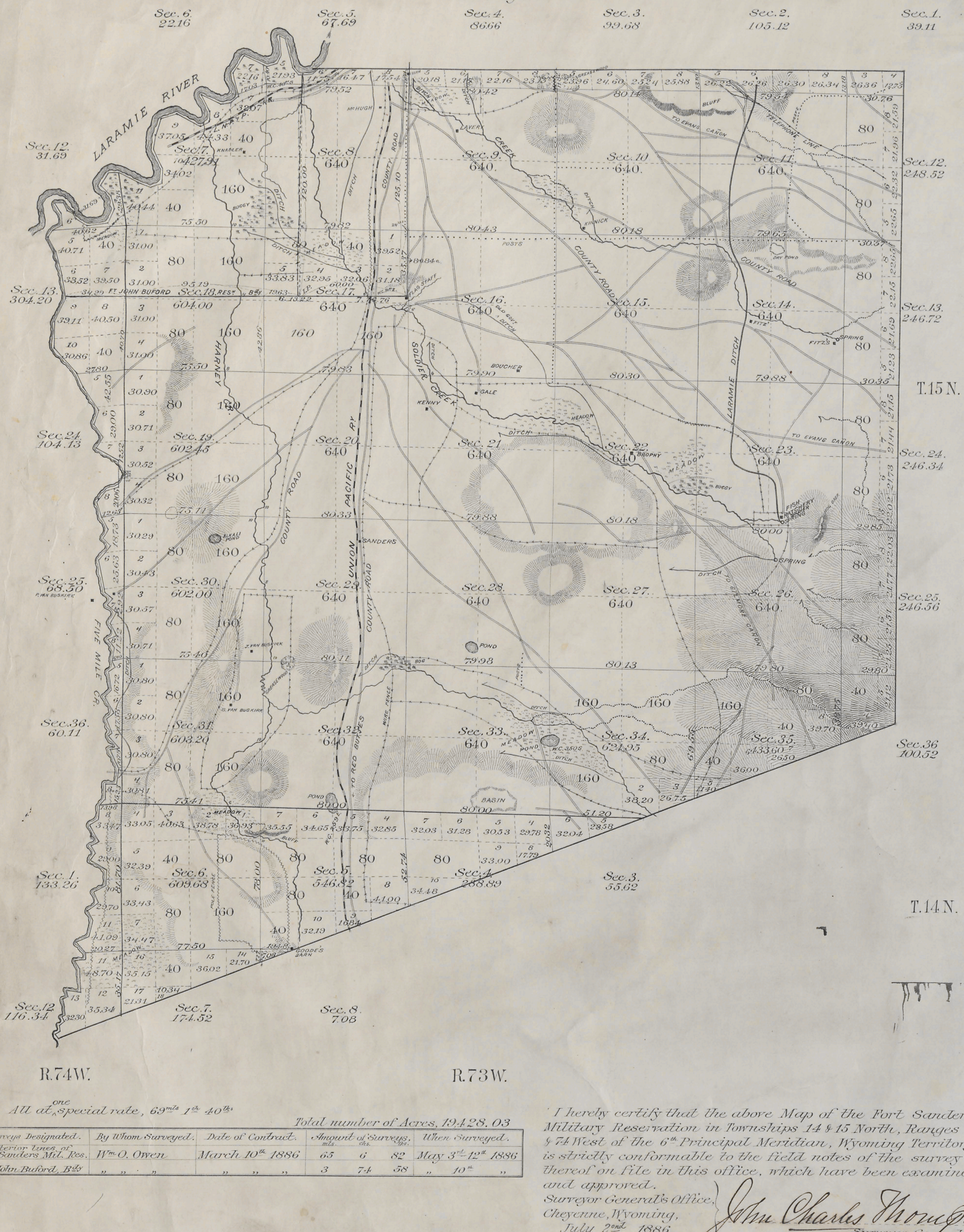

All at one special rate, 69 mls 1 ch 40 lks

Total number of Acres, 19428.03

Surveys Designated.	By Whom Surveyed.	Date of Contract.	Amount of Surveys. mls.	chs.	lks.	When Surveyed.
Interior lines of Ft Sanders Mil. Res.	Wm O. Owen	March 10th 1886	65	6	82	May 3rd-12th 1886
Ft John Buford, Bdy	" " "	" " "	3	74	58	" 10th "

I hereby certify that the above Map of the Fort Sanders Military Reservation in Townships 14 & 15 North, Ranges 73 & 74 West of the 6th Principal Meridian, Wyoming Territory, is strictly conformable to the field notes of the survey thereof on file in this office, which have been examined and approved.

Surveyor General's Office,
Cheyenne, Wyoming,
July 2nd 1886

John Charles Thompson
Surveyor General.

14 - 73

15 - 73

79 B

79 B

Ac. 6550

ORIGINAL

TOWNSHIP Nº 15 NORTH, RANGE Nº 73 WEST, OF THE SIXTH PRINCIPAL MERIDIAN, WYOMING.

SUPPLEMENTAL PLAT OF SEC. 4.

RECEIVED
NOV 25 1953
Bureau of Land Management
Land & Survey Office
Cheyenne, Wyoming

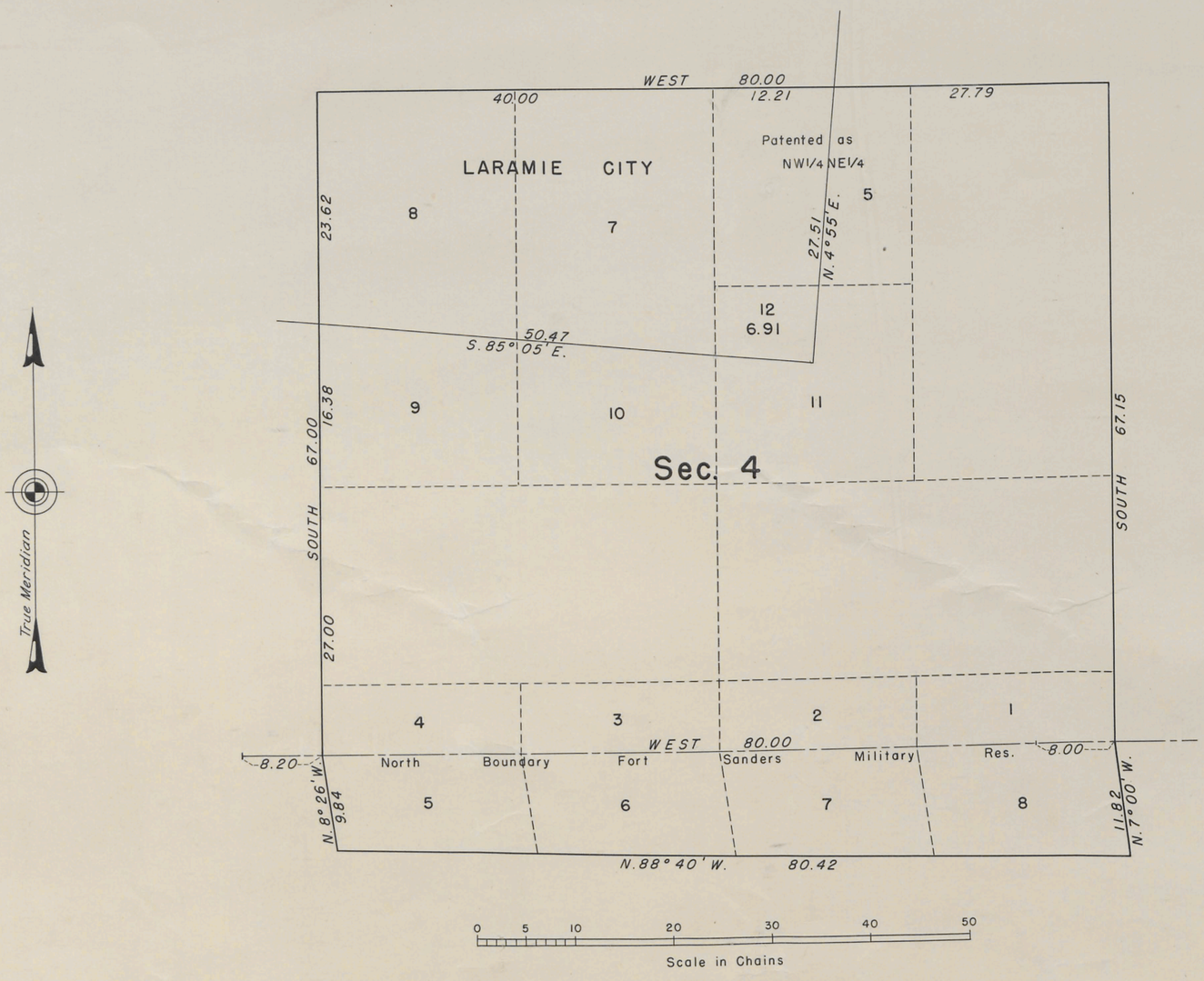

This plat shows a subdivision of original lot 6, sec. 4, T. 15 N., R. 73 W., 6th Principal Meridian, Wyoming, as shown on plat approved October 4, 1875, in order to provide a legal designation and area (lot 12, containing 6.91 acres) for the unpatented portion thereof in the SW¼NE¼, the remainder of lot 6 having been included in a patent issued for the NW¼NE¼.

UNITED STATES DEPARTMENT OF THE INTERIOR
BUREAU OF LAND MANAGEMENT
Washington, D. C., September 10, 1953

This plat showing amended lottings, having been correctly prepared in accordance with the regulations, is hereby accepted.

For the Director

Donald B. Clement

Assistant Chief, Division of
Cadastral Engineering

J.G.H.

J.R.H.

48480

304-A

15-73

(7)

345

37

TOWNSHIP Nº 15 NORTH, RANGE Nº 73 WEST OF THE SIXTH PRINCIPAL MERIDIAN

G f F e E d D c C b B a A

On lands eliminated from Fort Sanders Military reservation, by act of June 9th 1874.

Meanders of Big Laramie River

Posts	Courses	Ch^s Lk^s	Posts	Courses	Ch^s Lk^s	Posts	Courses	Ch^s Lk^s
1	S. 58° 15' E.	13.60						
2	S. 71° 0' E.	6.40						
3	N. 70° 0' E.	6.50						
4	N. 6° 0' E.	7.80						
5	N. 24° 45' W.	14.20						
6	N. 16° 30' E.	16.30						
7	N. 77° 0' E.	9.30						
8	S. 60° 15' E.	18.40						
9	N. 87° 0' E.	8.90						
10	N. 7° 45' E.	8.50						
11	N. 30° 15' W.	12.20						
12	S. 89° 30' E.	12.90						
13	N. 71° 45' E.	4.00						
14	N. 41° 45' E.	8.40						
15	N. 2° 15' W.	1.80						
16	N. 2° 15' W.	10.60						
17	N. 32° 0' E.	11.60						
18	S. 6° 45' E.	10.80						
19	S. 65° 15' E.	3.90						
20	N. 76° 0' E.	5.40						
21	N. 25° 30' E.	4.70						
22	N. 8° 0' W.	11.80						
23	S. 69° 30' E.	3.00						
24	S. 15° 0' E.	17.40						
25	S. 39° 15' E.	8.20						
26	N. 81° 30' E.	7.20						
27	N. 55° E.	6.30						

5531.84 Total number of Acres.

Surveys Designated	By Whom Surveyed	Date of Contract	Amount of Surveys	When Surveyed
Township lines	John B. Thomas	Sept. 1st 1874	M. Ch^s Lk^s	September 1874
Subdivisions	John B. Thomas	Sept. 1st 1874	5 - 56 - 00	Sept. 23 to 24 1874
Connections			2 - 8 - 24	"
Meanders Boundaries of Laramie City	R. Blackstone	Special Instruct Sept 8. 1875	2 - 74 - 80 1 - 52 - 31	Sept. 10th 11. 1875.

A. Gast & Co., St. Louis Mo.

The above Map of Township Nº 15 North of Range Nº 73 West of the Sixth Principal Meridian in Wyoming Territory is strictly conformable to the field notes of the survey thereof on file in this Office, which have been examined and approved

Surveyor Generals Office,
Cheyenne Wyoming
Oct. 21st 1874

Silas Reed
Surv. Gen.

15-73

304

(8)

(45)

120

Click Here for Field Notes

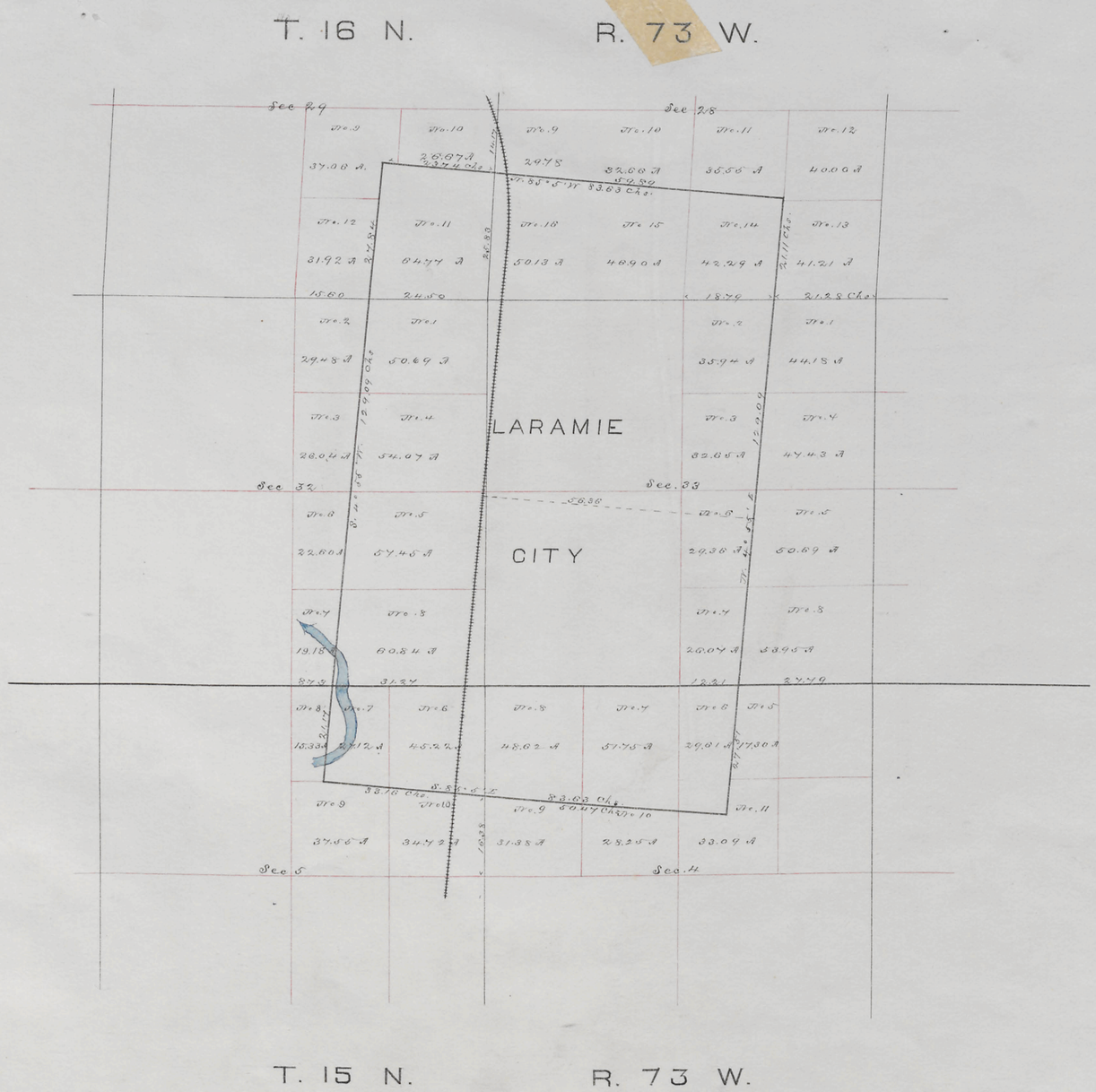

Surveyed September 10th + 11th 1875
by
R. Blackstone.

I hereby certify that the above Diagram of the Out-boundary of Laramie City, Wyoming Territory is strictly conformable to the field notes of the survey thereof on file in this Office, which have been examined and approved.

Surveyor Generals Office
Cheyenne Wyo. Sept. 14th 1875.

Surr. Genl.

16-73

108D

Click Here for Field Notes

T. 16 N. R. 73 W.

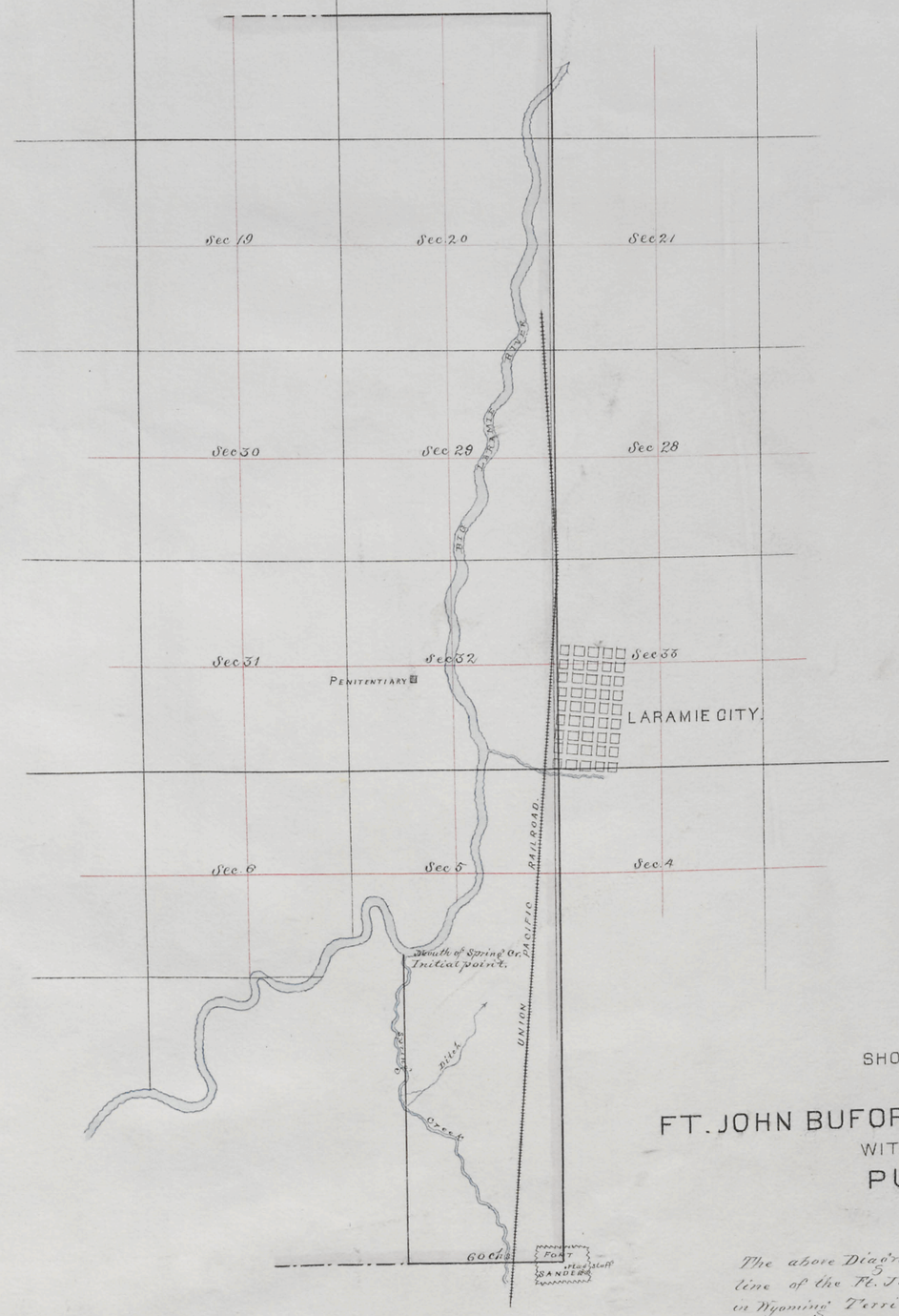

DIAGRAM
SHOWING THE POSITION
OF THE
FT. JOHN BUFORD MILITARY RESERVATION
WITH REFERENCE TO THE
PUBLIC SURVEYS.

The above Diagram of a portion of the boundary line of the Ft. John Buford Military Reservation in Wyoming Territory, surveyed by John B. Thomas U.S. Deputy Surveyor, is strictly conformable to the field notes of the survey thereof on file in this office.

Surveyor Generals Office
Cheyenne Wyo. Aug't. 10th 1875

Silas Reed
Sur'r Gen'l

16 - 73

(7)

38

Click Here for Field Notes

346

EXTERIOR LINES

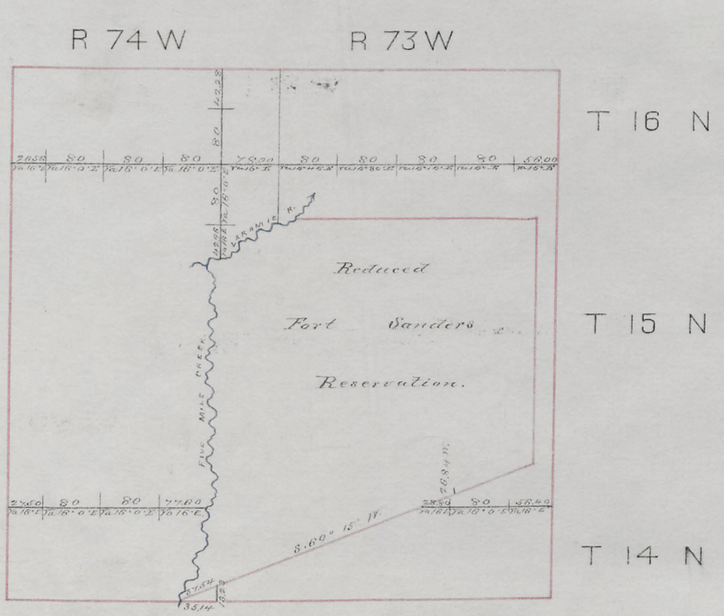

Survey Designated	By Whom Surveyed	Date of Contract	Amt of Survey	When Surveyed
Exterior Lines	John B. Thomas	Sept. 1st 1874	17 - 49 - 38	Sept. 15-19 1874.
Connections	" " "	" " "	1 - 19 - 52	
Re-established	" " "		12 - 50	

I hereby certify that the above Diagram of the Exterior Lines of fractional Townships 14. 15 and 16 North, Ranges 73 and 74 West of the 6th Principal Meridian, in Wyoming Territory, is strictly conformable to the field notes of the Survey thereof on file in this Office, which have been examined and approved.

Surveyor Generals Office
Cheyenne Wyo. Oct. 24th 1874

Silas Reed
Sur! Gen!

305

0033

Click Here for Field Notes

Exterior Field Notes

Indexed

EXTERIOR LINES

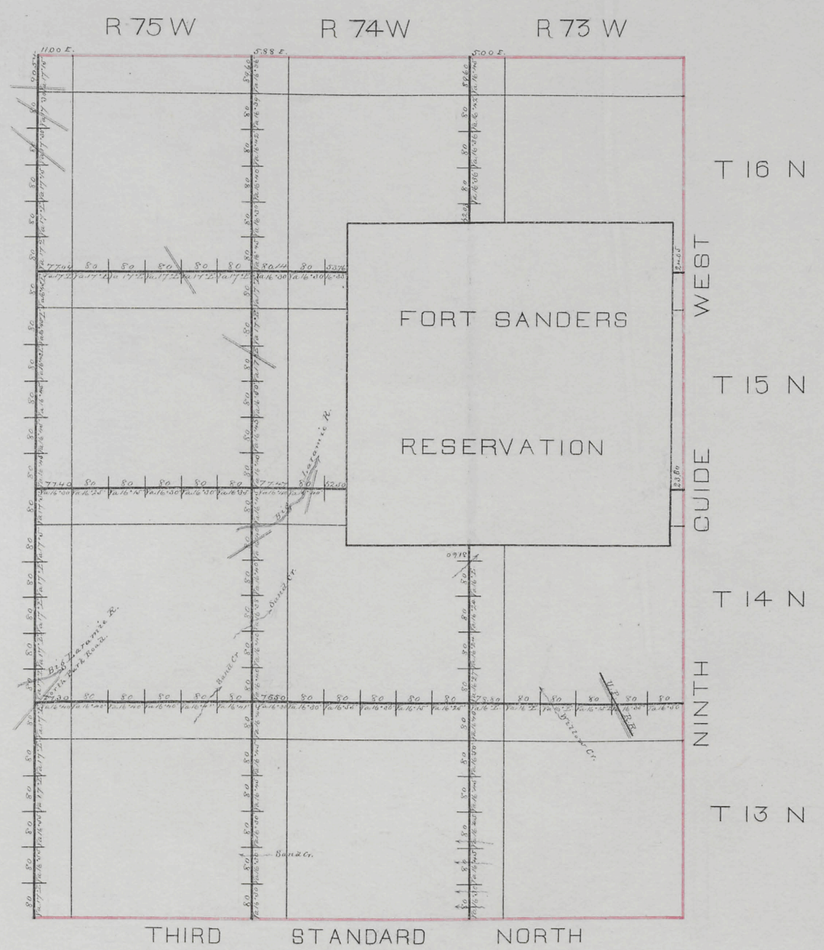

Surveys Designated	By Whom Surveyed	Date of Contract	Amt. of Surveys	When Surveyed
			No. Chs. Lks.	
Exterior Lines	Winsor & Cook	June 21st 1870	98 . 31 . 60	August 1870.

I hereby certify that the above Map of the Exterior Lines of Townships 13, 14, 15 and 16 North, Ranges 73, 74 and 75 West of the 6th Principal Meridian, in Wyoming Territory, is strictly conformable to the field notes of the Survey thereof, on file in this office, which have been examined and approved.

Surveyor General's Office
Cheyenne W.T. Aug. 27th 1870

Silas Reed
Surv. Gen.

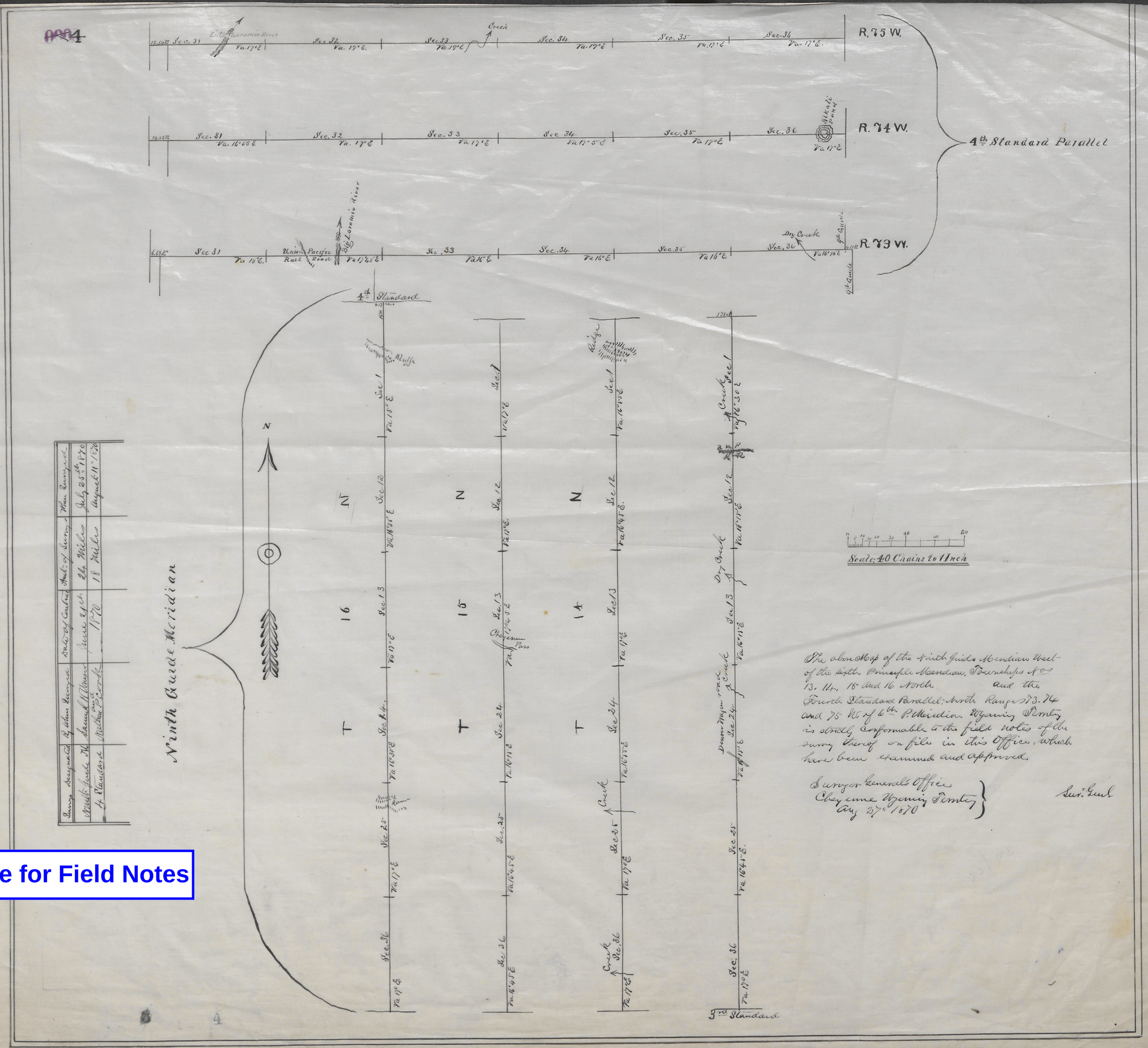

Surveys Designated	By whom Surveyed	Date of Contract	Amt. of Surveys	When Surveyed
Ninth Guide Mer.	Samuel H. Warner	June 24th	24 Miles	July 25th 1870
4 Standard	Nathan Cook and	1870	18 Miles	August 11th 1870

The above Map of the Ninth Guide Meridian West of the Sixth Principle Meridian, Townships Nos 13, 14, 15 and 16 North and the Fourth Standard Parallel; North Ranges 73, 74 and 75 W. of 6th P. Meridian Wyoming Territory is strictly conformable to the field notes of the survey thereof on file in this Office, which have been examined and approved.

Surveyor General's Office
Cheyenne Wyoming Territory
Aug 27th 1870

Sur. Genl

Click Here for Field Notes

Township 15 North, Range 73 West, Sixth Principal Meridian, Wyoming

Click on the report name to view Reports on Mineral Lands.

Report Name	Approved	Sec.	Claimant
Acme Placer	Nov. 30, 1903	16	Samuel A. Walker