Click Here for Field Notes

TOWNSHIP No. 15 NORTH RANGE No. 77 WEST of the 6th Principal MERIDIAN.

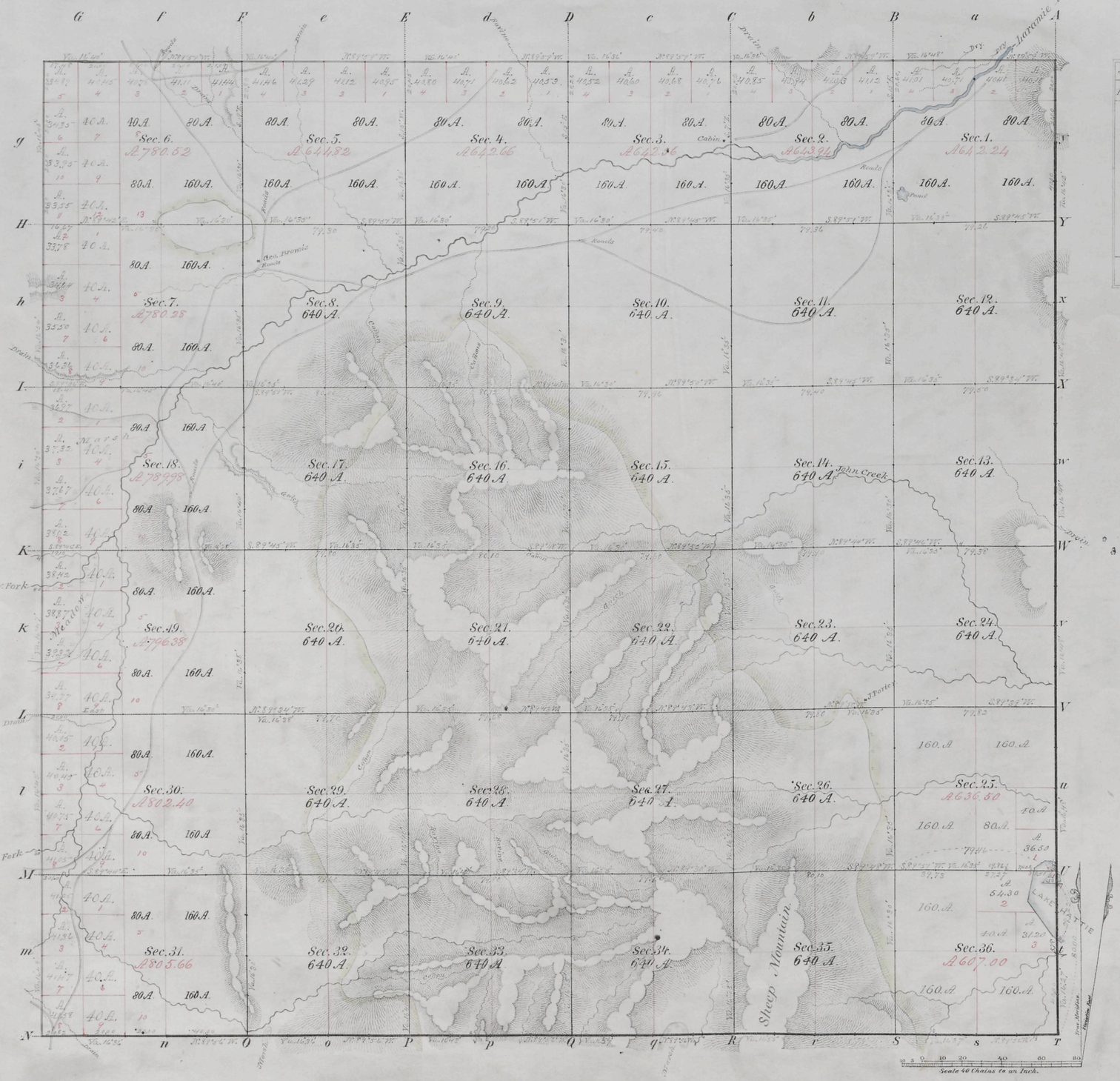

Meanders of Lake Hattie.		
Posts.	Courses.	Chs. Lks.
1	S. 86¾° W.	5.00
2	N. 37¼ E.	6.56
3	N. 15 W.	6.25
	S. 65 W.	5.75
	S. 50 W.	5.77
4	S. 5 W.	14.95
	S. 32 E.	40.26
	S. 53½ E.	3.35
	Total	68.09

Total number of Acres. 23,934.94

Surveys Designated	By Whom Surveyed	Date of Contract	Amount of Surveys Mls. Chs. Lks.	When Surveyed
Township lines	W. J. Allason	May 16, 1871	24 . 38 . 30	June, 1871
Subdivisions	Wm. O. Downey	Aug. 23, 1877	61 . 9 . 26	May, 1878
Meanders.	" " "	" " "	68 . 09	" "

The above Map of Township No. 15 North, of Range No. 77 West of the 6th Principal Meridian, Wyoming Territory, is strictly conformable to the field notes of the survey thereof on file in this Office, which have been examined and approved

Surveyor General's Office, Edw. C. David Surr. Genl.

Cheyenne, Wyo. Nov. 21st 1878.

A. Gast & Co., St. Louis, Mo.

483

483

15 - 77

TOWNSHIP 15 NORTH, RANGE 77 WEST OF THE SIXTH PRINCIPAL MERIDIAN, WYOMING.

INDEX TO CORNER REMONUMENTATION WITHOUT SURVEY

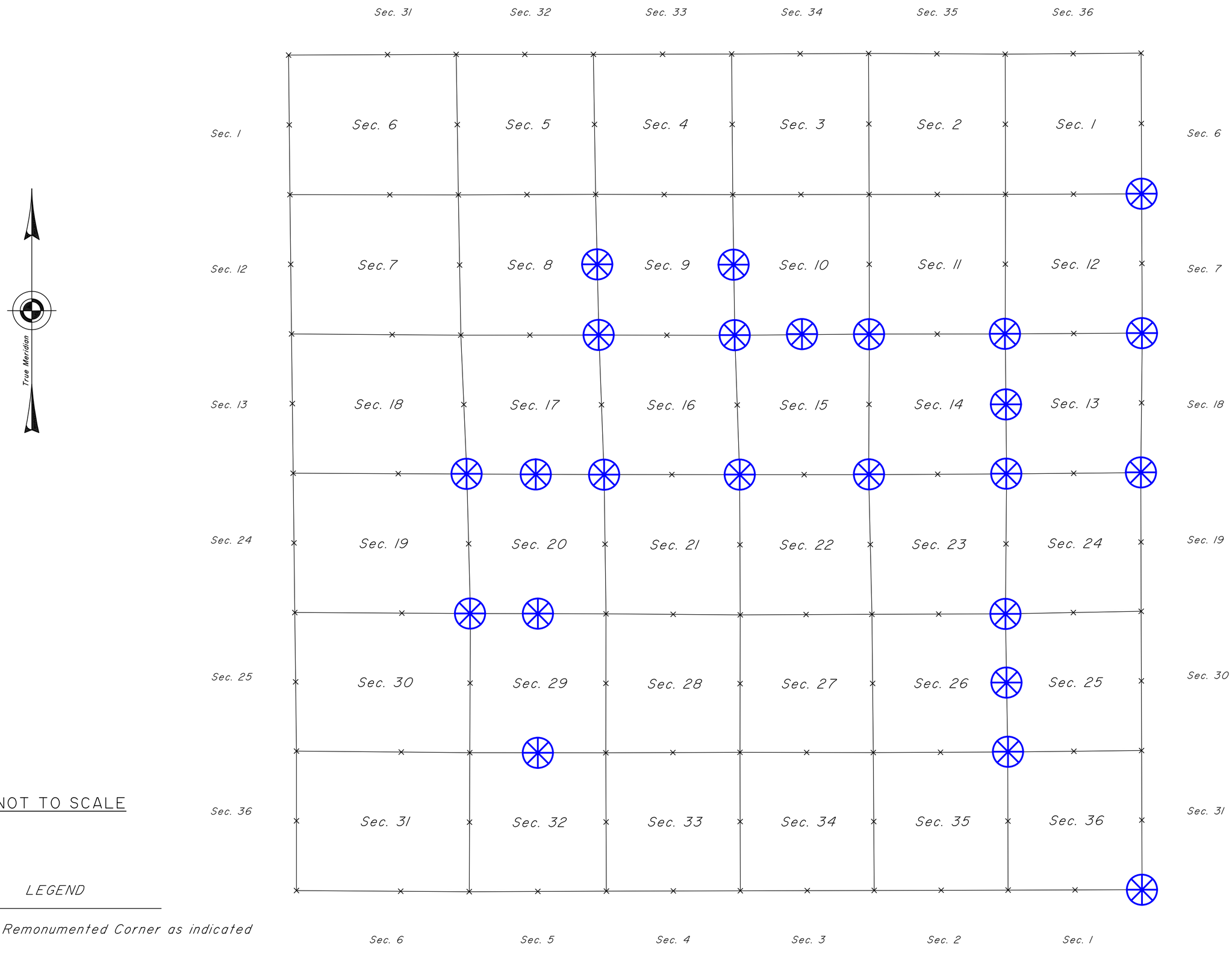

NOT TO SCALE

LEGEND

Remonumented Corner as indicated

0089

Click Here for Field Notes

Indexed

EXTERIOR LINES

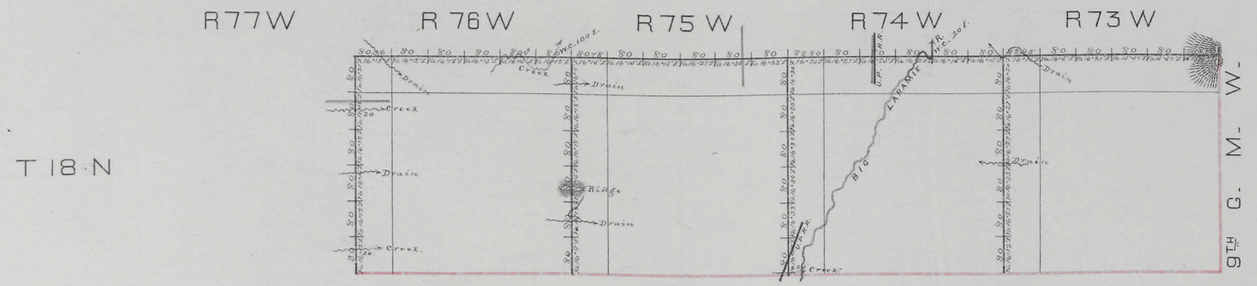

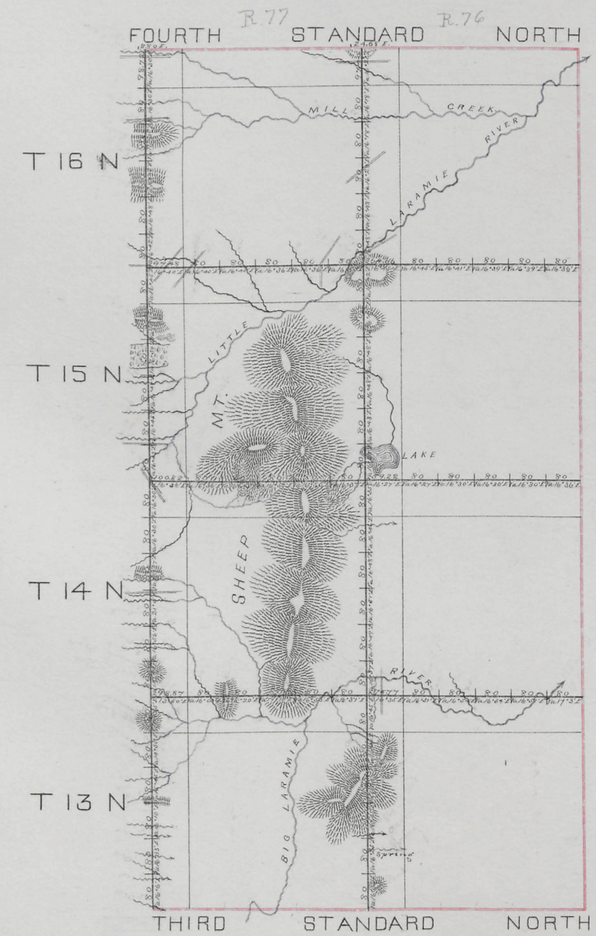

Surveys Designated	By Whom Surveyed	Date of Contract	Amt. of Surveys	When Surveyed
			M. Ch. Lks	
Exterior Lines of Tps 18 N R. 73 74 75 & 76	Wm. J. Atteson	May 16th 1871	132 . 60 . 03	May 29 - July 8th
Tps 13 14 15 & 16 N Rgs. 76 and 77 W		Connections.	33 . 48	-1871-

I hereby certify that the above Map of the Exterior Lines of Townships 18 North, of Ranges 73, 74, 75 and 76 West, and of Townships 13, 14, 15 and 16 North, of Ranges 76 and 77 West of the 6th Principal Meridian, in Wyoming Territory, is strictly conformable to the field notes of the survey thereof, on file in this Office, which have been examined and approved.

Surveyor General's Office
Cheyenne W.T. Sept 10th 1871

Silas Reed
Sur. Gen.