Click Here for Field Notes

TOWNSHIP Nº 16 NORTH, RANGE Nº 74 WEST OF THE SIXTH PRINCIPAL MERIDIAN

Meanders of								
Posts	Courses	Chs Lks	Posts	Courses	Chs Lks	Posts	Courses	Chs Lks

3201.39 Total number of Acres.

Surveys Designated	By Whom Surveyed	Date of Contract	Amount of Surveys	When Surveyed
			M. Chs Lks	
Township lines	John B. Thomas	Sept. 1st 1874		Sept. 19th 1874
Subdivisions	John B. Thomas	Sept. 1st 1874	7 . 65 . 70	Sept. 29 - 1874
Connections				

The above Map of Township No. 16 North of Range No. 74 West of the Sixth Principal Meridian in Wyoming Territory is strictly conformable to the field notes of the survey thereof on file in this Office, which have been examined and approved

Surveyor General's Office, Cheyenne Wyoming Oct. 24th 1874.

Silas Reed
Sur. Genl.

A. Gast & Co., St. Louis, Mo.

109A

16 - 74

Click Here for Field Notes

Click Here for Exterior Resurvey Notes

121

No 26.

TOWNSHIP No. 16 NORTH RANGE No. 74 WEST OF 6TH PRINCIPAL MERIDIAN

Meanders of								
Posts	Courses	Ch.s Lk.s	Posts	Courses	Ch.s Lk.s	Posts	Courses	Ch.s Lk.s

20374.97 Total number of Acres.

Surveys Designated	By Whom Surveyed	Date of Contract	Amount of Surveys M.	Ch.s	Lk.s	When Surveyed
Township lines	Winsor & Cook	June 21st 1871				
Subdivisions	Edwin James	August 31st 1870	52	66	10	Nov 29 – Dec 7th 1870
				52	32	

The above Map of Township No. 16 North of Range No. 74 West of 6th Principal Meridian in Wyoming Territory is strictly conformable to the field notes of the survey thereof on file in this Office, which have been examined and approved.

Surveyor Generals Office
Cheyenne W. T. Feby 22nd 1871

Silas Reed
Sur. Gen.l

Click Here for Field Notes

346

EXTERIOR LINES

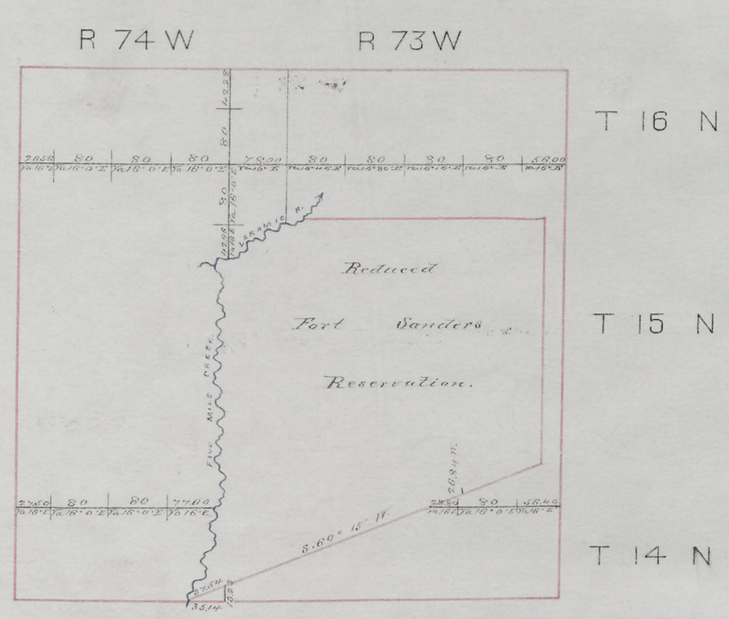

Survey Designated	By Whom Surveyed	Date of Contract	Part of Survey	When Surveyed
Exterior Lines	John B. Thomas	Sept. 1st 1874	17 " 49 " 33	Sept. 15-19 1874.
Connections	" " "	" " "	1 " 19 " 52	
Re-established	" " "		12 " 50	

I hereby certify that the above Diagram of the Exterior Lines of fractional Townships 14, 15 and 16 North, Ranges 73 and 74 West of the 6th Principal Meridian, in Wyoming Territory, is strictly conformable to the field notes of the Survey thereof on file in this Office, which have been examined and approved.

Surveyor General's Office
Cheyenne Wyo. Oct. 24th 1874

Silas Reed
Sur. Gen.

0033

Click Here for Field Notes

EXTERIOR LINES

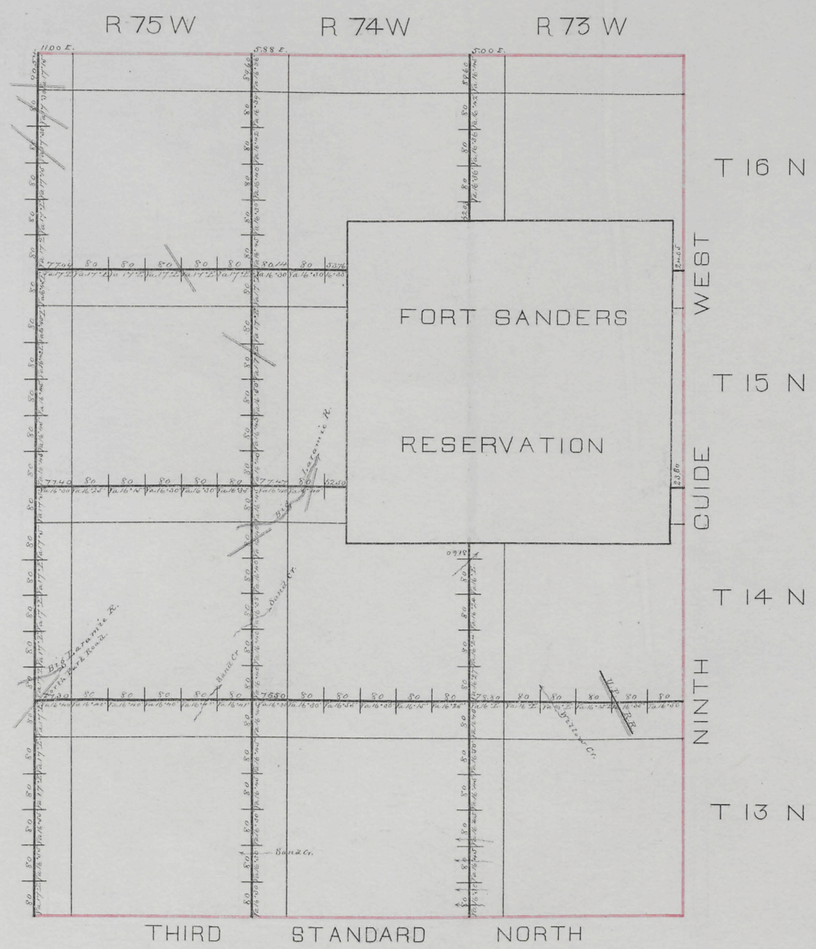

Surveys Designated	By Whom Surveyed	Date of Contract	Amt. of Surveys	When Surveyed
			Ms. Chs. Lks.	
Exterior Lines	Winsor & Cook	June 21st 1870	98 . 31 . 60	August 1870.

I hereby certify that the above Map of the Exterior Lines of Townships 13, 14, 15 and 16 North, Ranges 73, 74 and 75 West of the 6th Principal Meridian, in Wyoming Territory, is strictly conformable to the field notes of the Survey thereof, on file in this office, which have been examined and approved.

Surveyor General's Office
Cheyenne W.T. Aug. 27th 1870

Silas Reed
Sur. Gen.

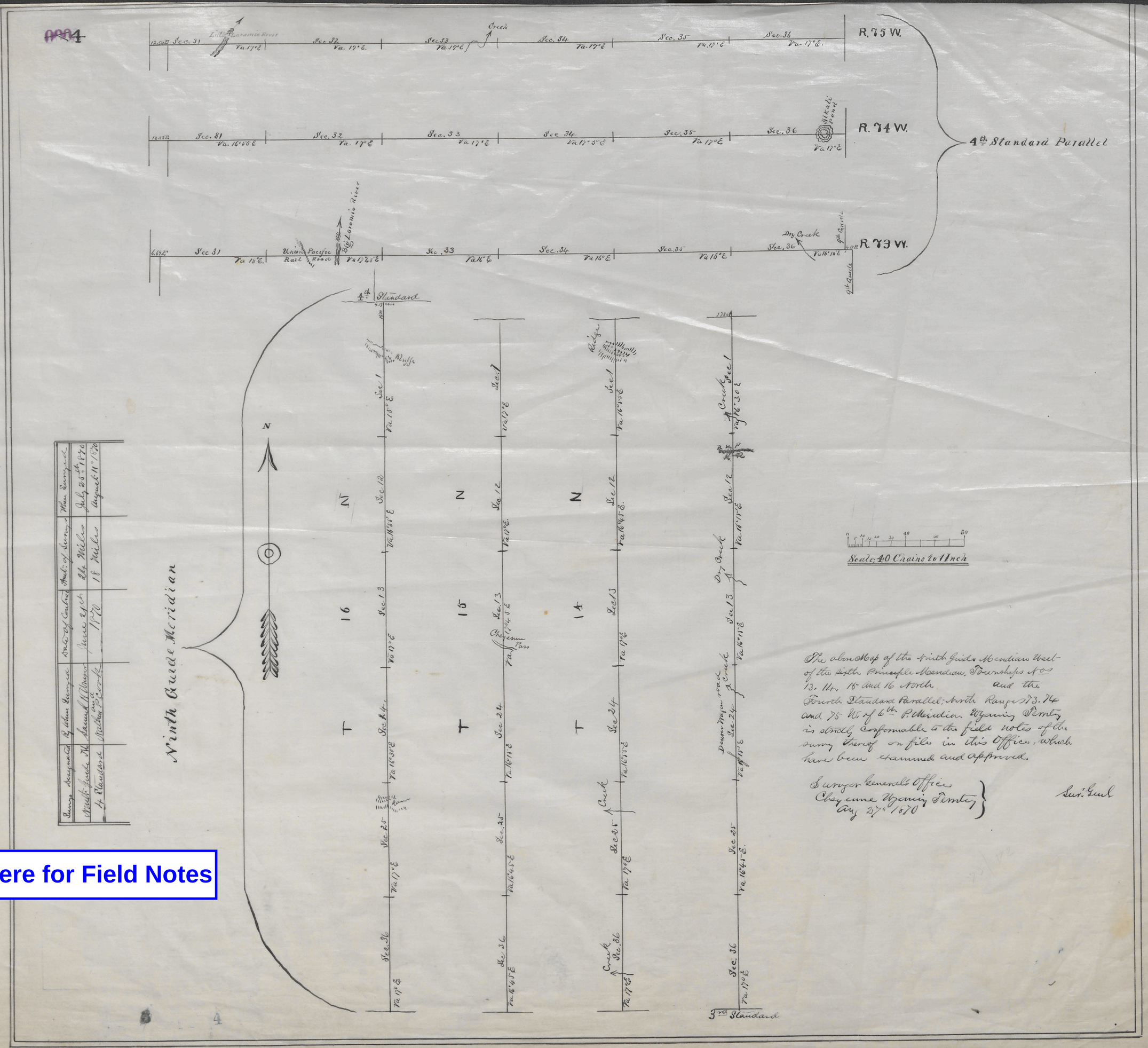

Surveys Designated	By whom Surveyed	Date of Contract	Amt. of Surveys	When Surveyed
Ninth Guide Mer.	Samuel H. Warner	June 24th	24 Miles	July 25th 1870
4 Standard	Nathan Cook and	1870	18 Miles	August 11th 1870

The above Map of the Ninth Guide Meridian West of the Sixth Principle Meridian, Townships Nos 13, 14, 15 and 16 North and the Fourth Standard Parallel; North Ranges 73, 74 and 75 W. of 6th P. Meridian Wyoming Territory is strictly conformable to the field notes of the survey thereof on file in this Office, which have been examined and approved.

Surveyor General's Office
Cheyenne Wyoming Territory
Aug 27th 1870

Sur. Genl

Click Here for Field Notes