123

Click Here for Field Notes

Exterior Field Notes

No 27

TOWNSHIP No. 16 NORTH RANGE No. 75 WEST OF 6TH PRINCIPAL MERIDIAN

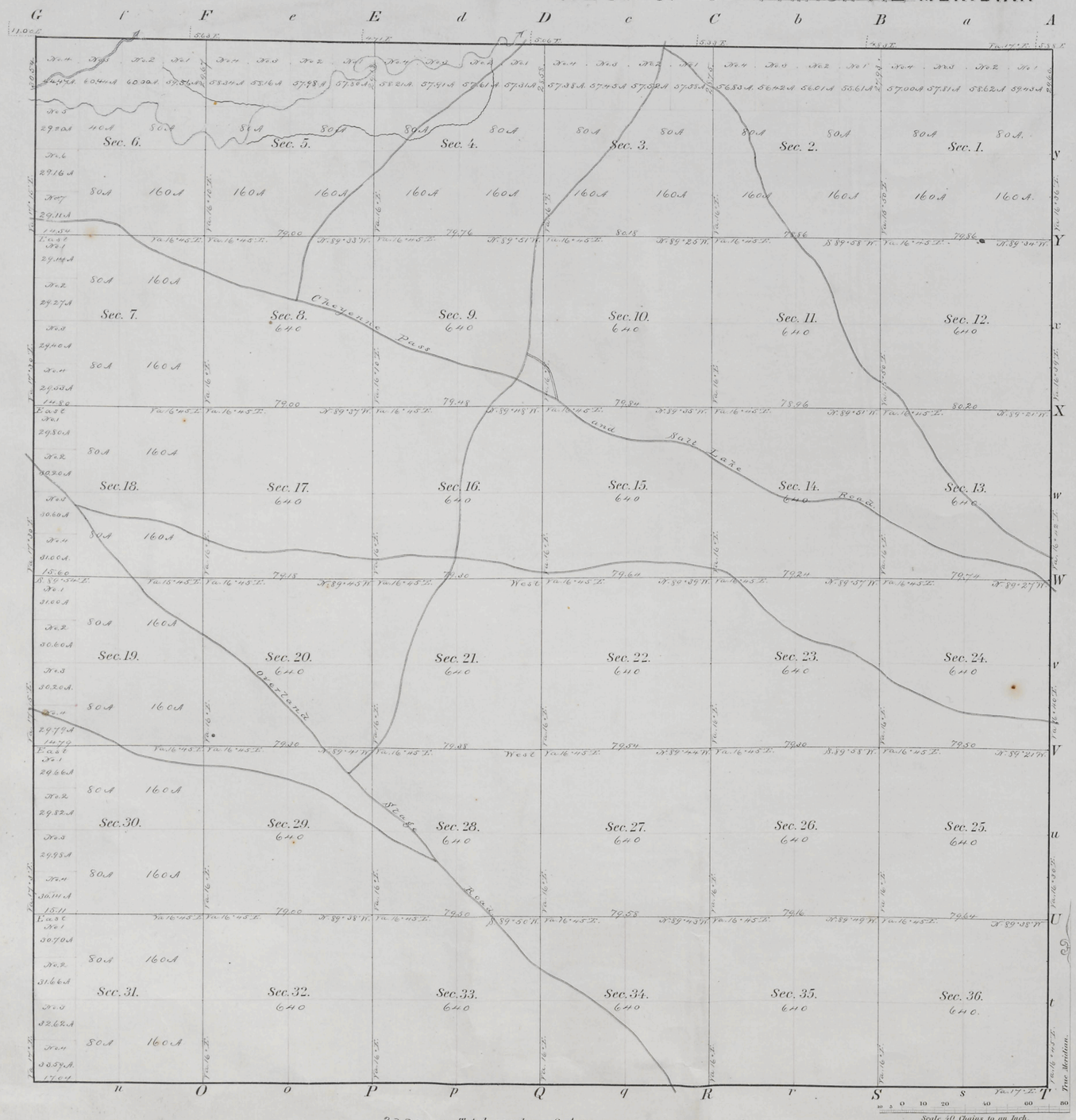

Meanders of

Posts	Courses	Ch.s Lk.s	Posts	Courses	Ch.s Lk.s	Posts	Courses	Ch.s Lk.s

23231.62 Total number of Acres.

Surveys Designated	By Whom Surveyed	Date of Contract	Amount of Surveys M. Ch.s Lk.s	When Surveyed
Township lines	Winsor & Cook	June 21st 1870		August 1870
Subdivisions	Stephen W. Downey	August 27th 1870	60 - 5 - 09 25 - 56	Nov. 29th Dec 6th 1870

The above Map of Township No. 16 North of Range No. 75 West of 6th Principal Meridian in Wyoming Territory is strictly conformable to the field notes of the survey thereof on file in this Office, which have been examined and approved.

Surveyor Generals Office
Cheyenne W. T. Feby 4th 1871.

Silas Reed
Sur. Gen.

110

16 - 75

0033

Click Here for Field Notes

EXTERIOR LINES

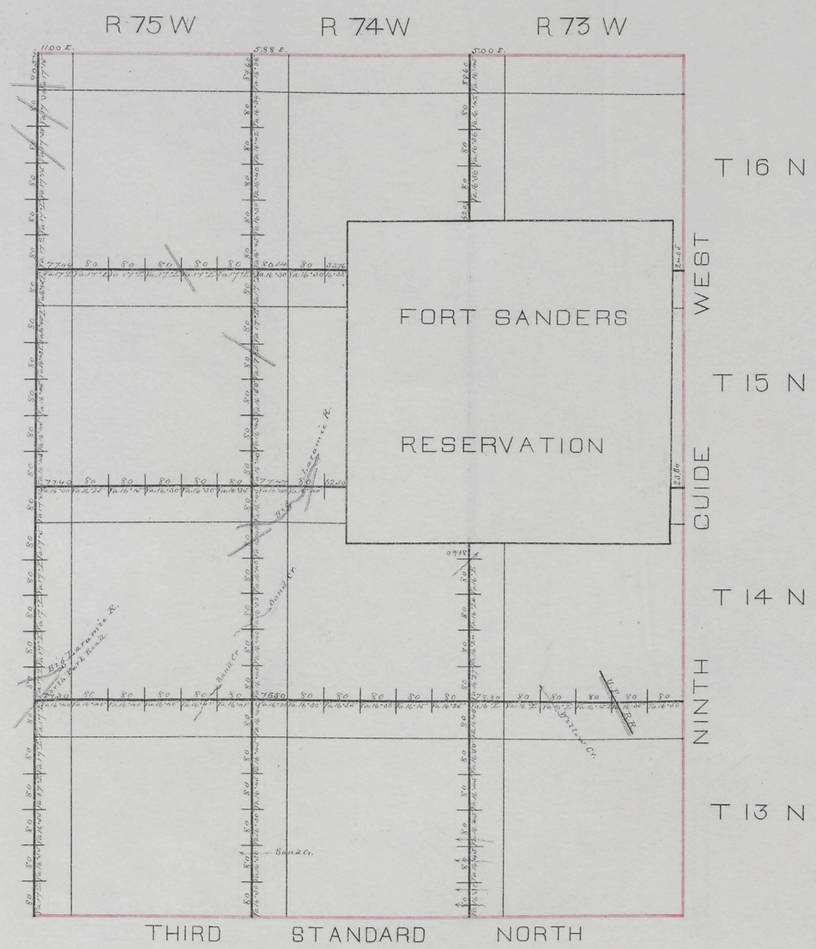

Surveys Designated	By Whom Surveyed	Date of Contract	Amt. of Surveys	When Surveyed
			Ms. Chs. Lks.	
Exterior Lines	Winsor & Cook	June 21st 1870	98 . 31 . 60	August 1870.

I hereby certify that the above Map of the Exterior Lines of Townships 13, 14, 15 and 16 North, Ranges 73, 74 and 75 West of the 6th Principal Meridian, in Wyoming Territory, is strictly conformable to the field notes of the Survey thereof, on file in this office, which have been examined and approved.

Surveyor General's Office
Cheyenne W.T. Aug. 27th 1870

Silas Reed
Sur. Gen.

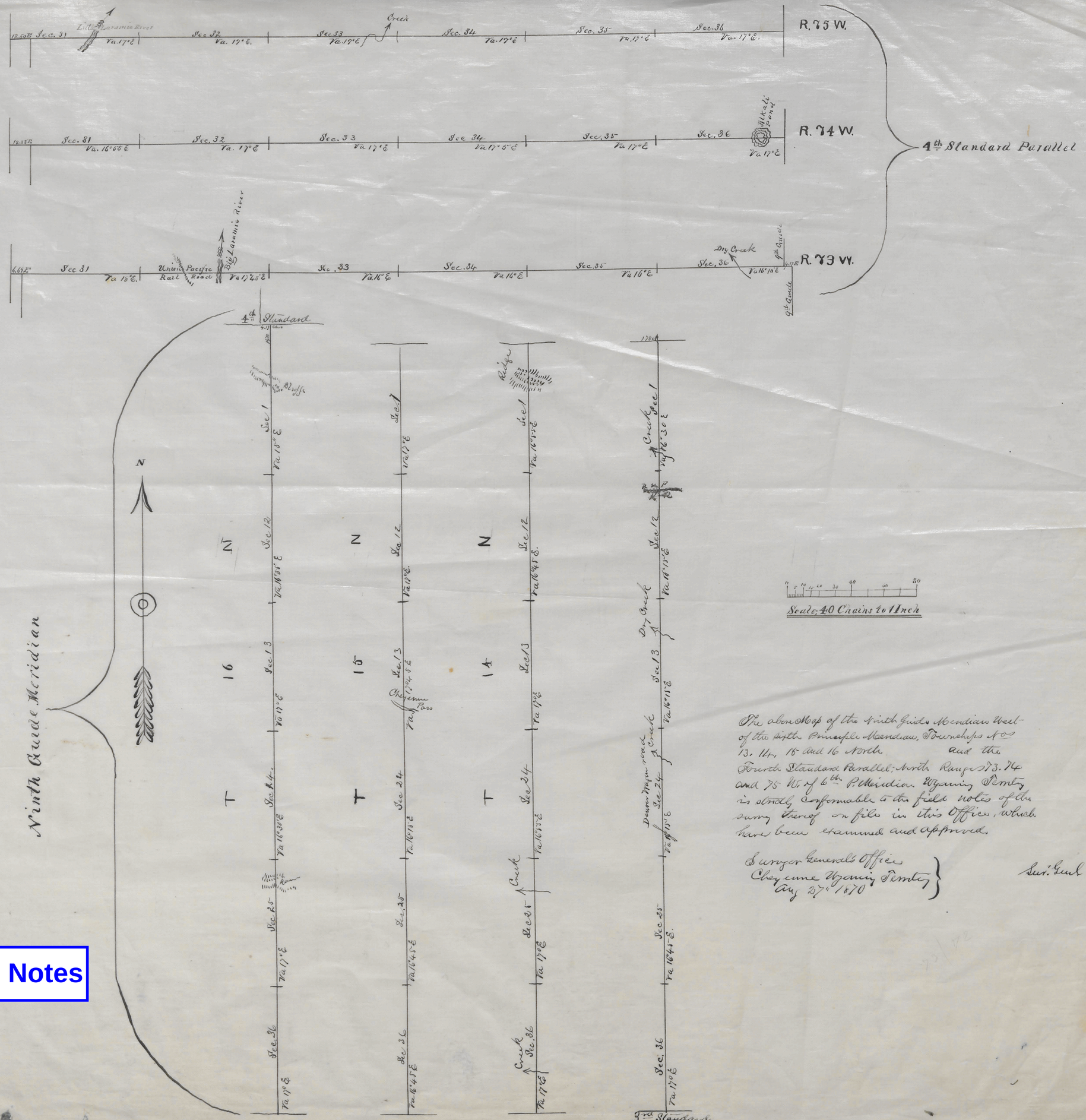

The above Map of the Ninth Guide Meridian West of the Sixth Principle Meridian, Townships 12, 13, 14, 15 and 16 North and the Fourth Standard Parallel; North Ranges 73, 74 and 75 West of 6th P. Meridian Wyoming Territory is strictly conformable to the field notes of the survey thereof on file in this Office, which have been examined and approved.

Surveyor General's Office
Cheyenne Wyoming Territory
Aug 27th 1870

Surv. Genl

Click Here for Field Notes