(7)

Click Here for Field Notes

342

33

TOWNSHIP Nº 18 NORTH, RANGE Nº 72 WEST OF THE SIXTH PRINCIPAL MERIDIAN

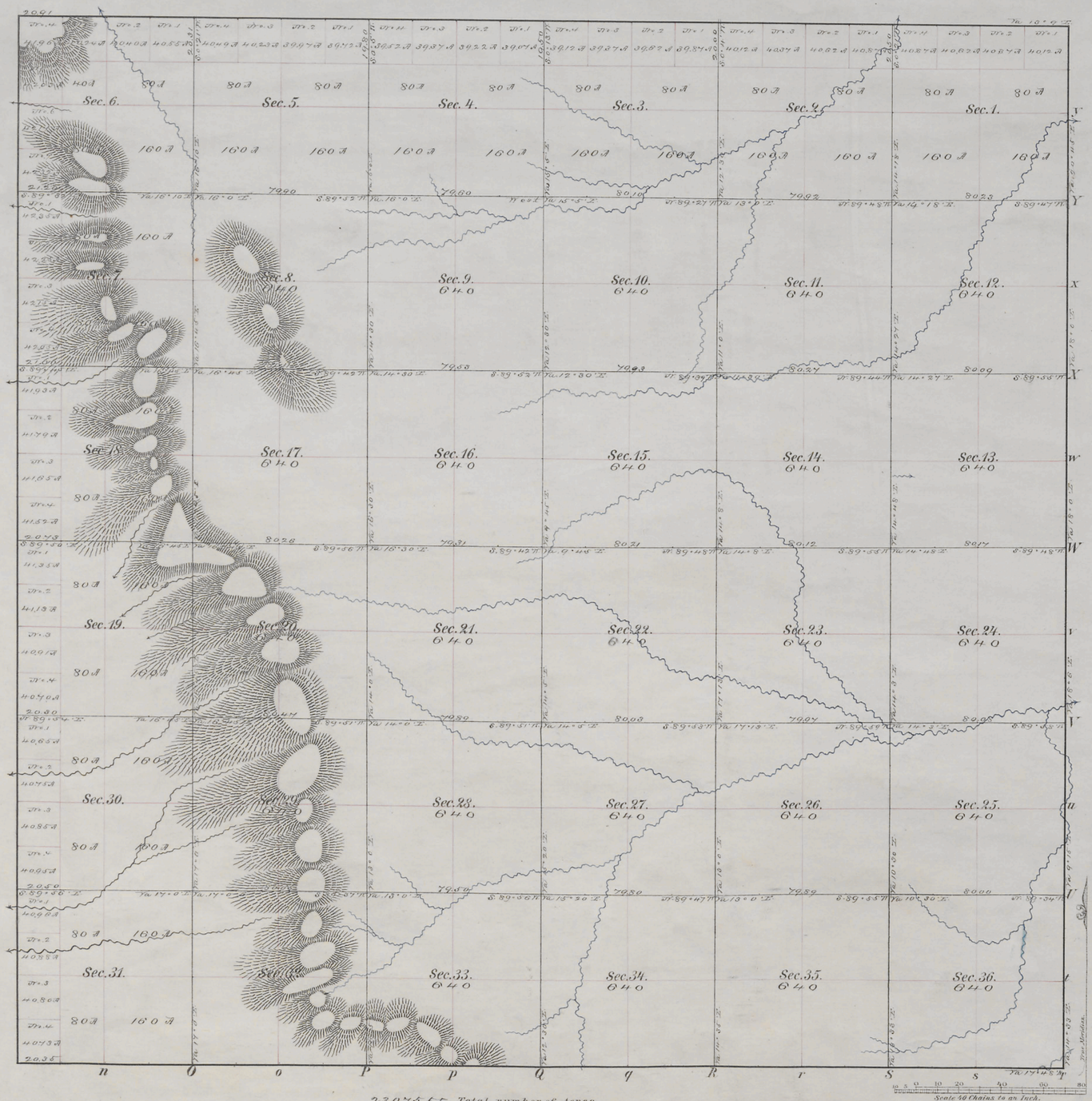

Meanders of

Posts	Courses	Ch^s Lk^s	Posts	Courses	Ch^s Lk^s	Posts	Courses	Ch^s Lk^s

23075.55 Total number of Acres.

Surveys Designated	By Whom Surveyed	Date of Contract	Amount of Surveys M.	Ch^s	Lk^s	When Surveyed
Township lines	James + Rogers	Augt. 31st 1870				May 1871
Subdivisions	Chas. J. Reed	Sept. 1st 1874	60	3	27	Sept. 1st - 1874
Connections						
	Lines through heavy timber		6		40	

The above Map of Township Nº 18 North of Range Nº 72 West of the Sixth Principal Meridian in Wyoming Territory is strictly conformable to the field notes of the survey thereof on file in this Office, which have been examined and approved

Surveyor Generals Office, Cheyenne Wyoming, Oct. 23d 1874.

Silas Reed
Surv. Genl.

A. Gast & Co., St. Louis, Mo.

301

18 - 72

Accession No. 8235

Click Here for Field Notes

Indexed

EXTERIOR LINES

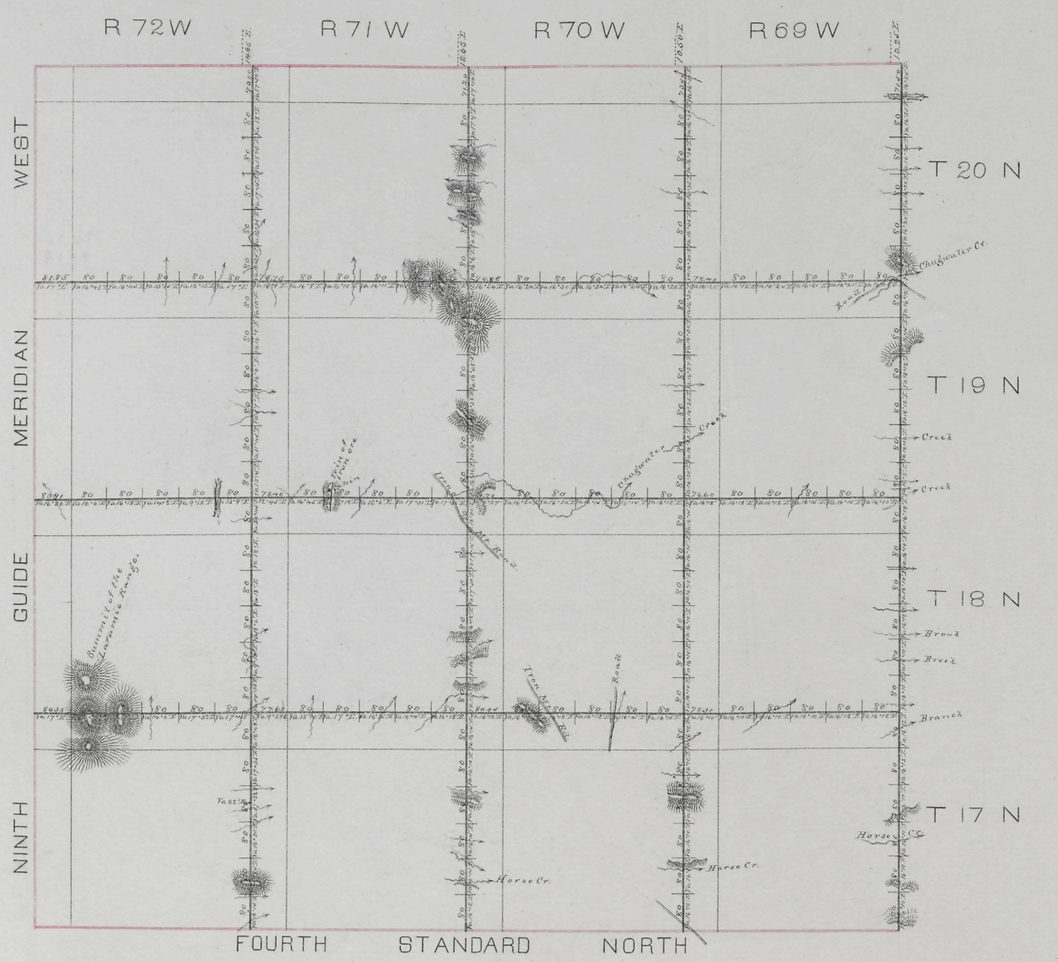

Surveys Designated	By Whom Surveyed	Date of Contract	Amt. of Surveys	When Surveyed
Exterior Lines	Edwin James & Alfred H. Rogers	August 31st 1870	Mes. Chs. Lks. 147 - 87 - 91 -	Dec. 14th 1870 to May 20th 1871
Connections			18 - 05	

I hereby certify that the above Map of the Exterior Lines of Townships 17, 18, 19 and 20 North, Ranges 69, 70, 71 and 72 West of 6th Principal Meridian, in Wyoming Territory, is strictly conformable to the field notes of the survey thereof, on file in this Office, which have been examined and approved

Surveyor General's Office.
Cheyenne W.T. July 12th 1871.

Silas Reed
Sur. Gen.

0005

Click Here for Field Notes

Indexed

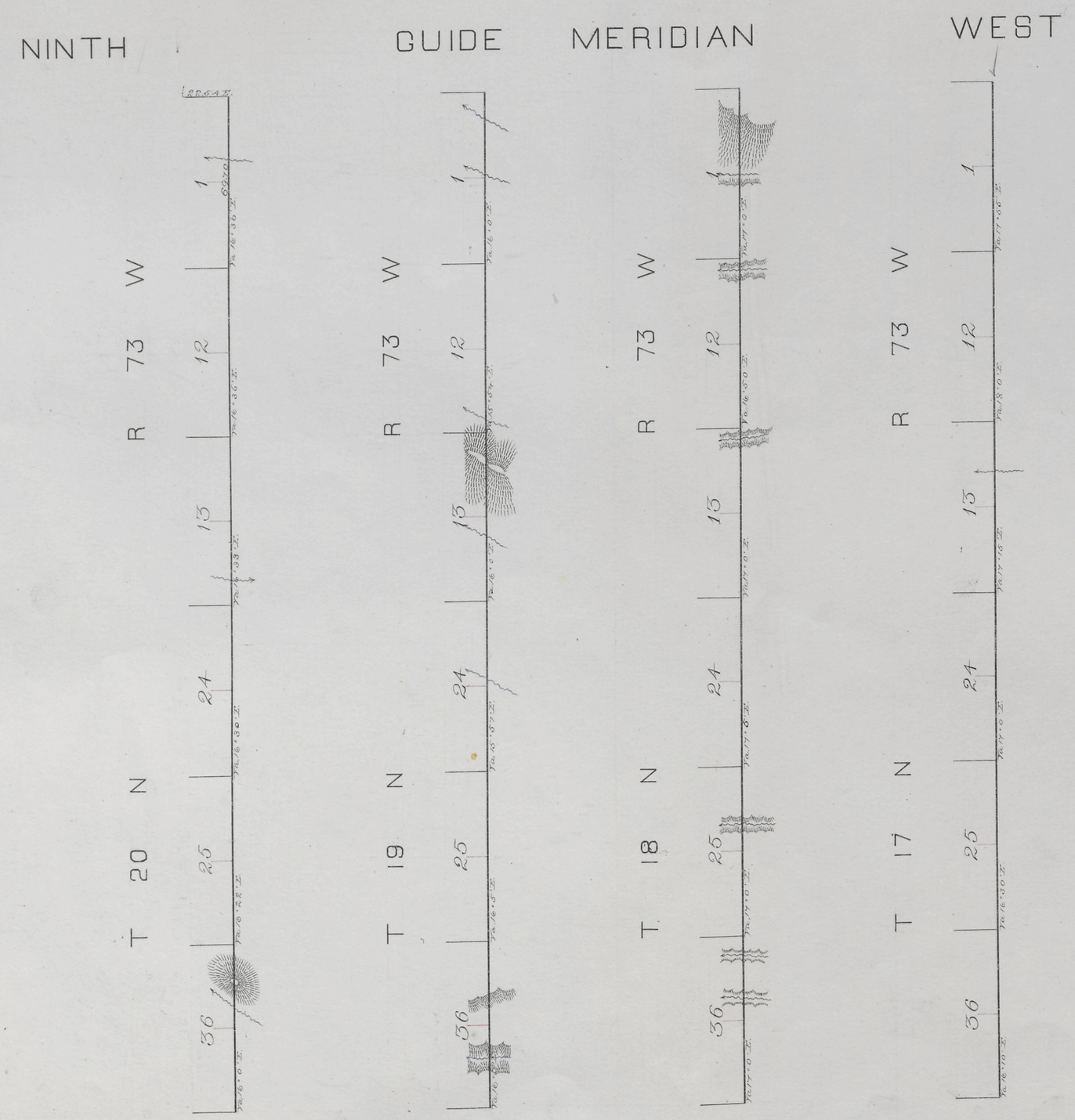

Surveys Designated	By Whom Surveyed	Date of Contract	Amount of Surveys	When Surveyed
9th Guide Meridian	Nathan P. Cook	June 21st 1871	23 . 69 . 70	Augt. 29 - Sept. 21. 1870.
Connections			00 22 . 54	

I hereby certify that the above Diagram of the 9th Guide Meridian West of 6th Principal Meridian, between the 4th and 5th Standard Parallels North, in Wyoming Territory, is strictly conformable to the field notes of the survey thereof, on file in this Office, which have been examined and approved.

Surveyor General's Office
Cheyenne Wyo. Dec. 27th 1871.

Silas Reed
Surr. Genl.

Township 18 North, Range 72 West, Sixth Principal Meridian, Wyoming

Click on the survey number to view the plat(s).

Mineral Survey No.	Section																																		
	1	2	3	4	5	6	7	8	9	10	11	12	13	14	15	16	17	18	19	20	21	22	23	24	25	26	27	28	29	30	31	32	33	34	35	36
623		**X**	**X**																																	