Click Here for Field Notes

No 12.

TOWNSHIP No. 18 NORTH RANGE No. 73 WEST OF 6TH PRINCIPAL MERIDIAN

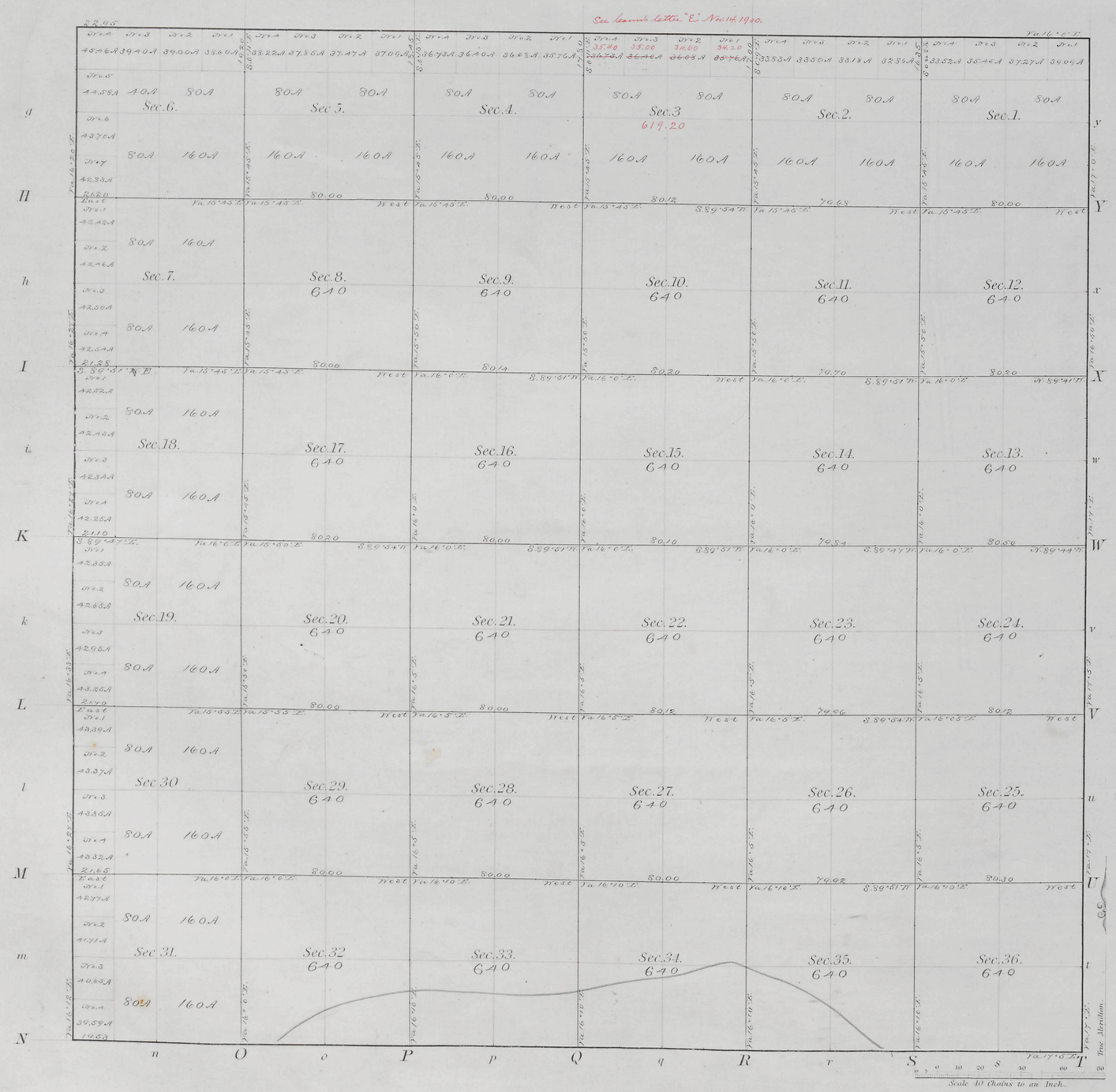

Meanders of

Posts	Courses	Chs. Lks.	Posts	Courses	Chs. Lks.	Posts	Courses	Chs. Lks.

23015.88 Total number of Acres.

Surveys Designated	By Whom Surveyed	Date of Contract	Amount of Surveys	When Surveyed
Township lines	W. J. Allason	May 16th 1871.	M. Chs. Lks.	
Subdivisions	W. O. Downey	May 20th 1871	59 - 76 - 63	June 1st 7th 1871

The above Map of Township No. 18 North of Range No. 73 West of 6th Principal Meridian in Wyoming Ter'y is strictly conformable to the field notes of the survey thereof on file in this Office, which have been examined and approved.

Surveyor General's Office,
Cheyenne Wyo. Nov. 24th 1871.

Silas Reed
Sur. Gen.

18 - 73

0089

Click Here for Field Notes

Indexed

EXTERIOR LINES

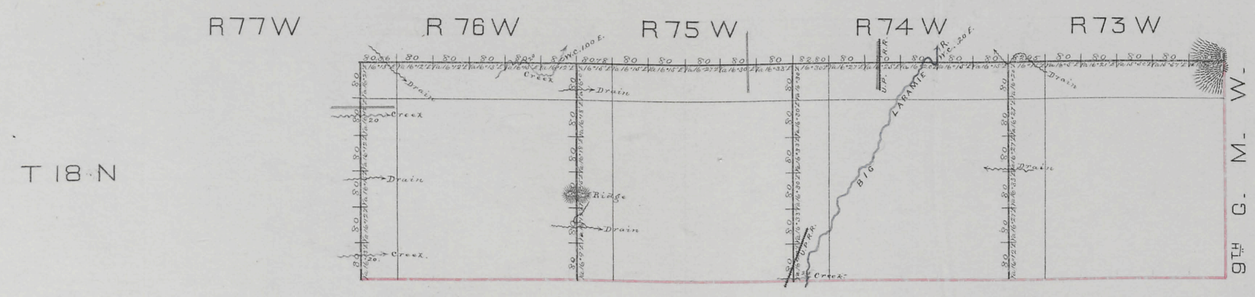

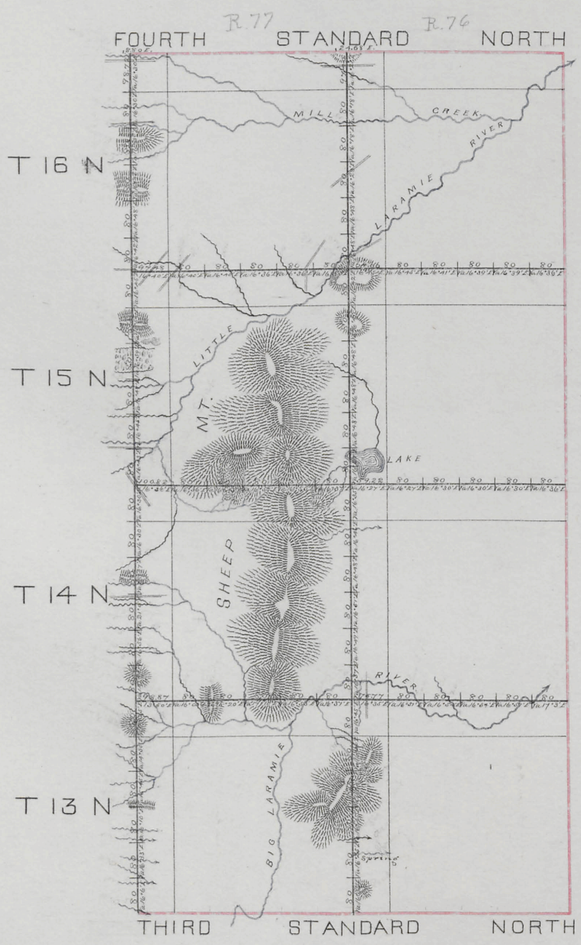

Surveys Designated	By Whom Surveyed	Date of Contract	Amt. of Surveys	When Surveyed
Exterior Lines of			76. Chs Lks	
Tps 18 N R. 73 74 75 & 76 W.	Wm J. Atteason	May 16th 1871	132 . 60 . 03	May 29 - July 8th
Tps 13 14 15 & 16 N.				-1871-
Rgs. 76 and 77 W.		Connections.	33 . 48	

I hereby certify that the above Map of the Exterior Lines of Townships 18 North, of Ranges 73, 74, 75 and 76 West, and of Townships 13, 14, 15 and 16 North, of Ranges 76 and 77 West of the 6th Principal Meridian, in Wyoming Territory, is strictly conformable to the field notes of the survey thereof, on file in this Office, which have been examined and approved.

Surveyor Generals Office
Cheyenne W.T. Sept 10th 1871

Silas Reed
Surv. Gen.

0005

Click Here for Field Notes

Indexed

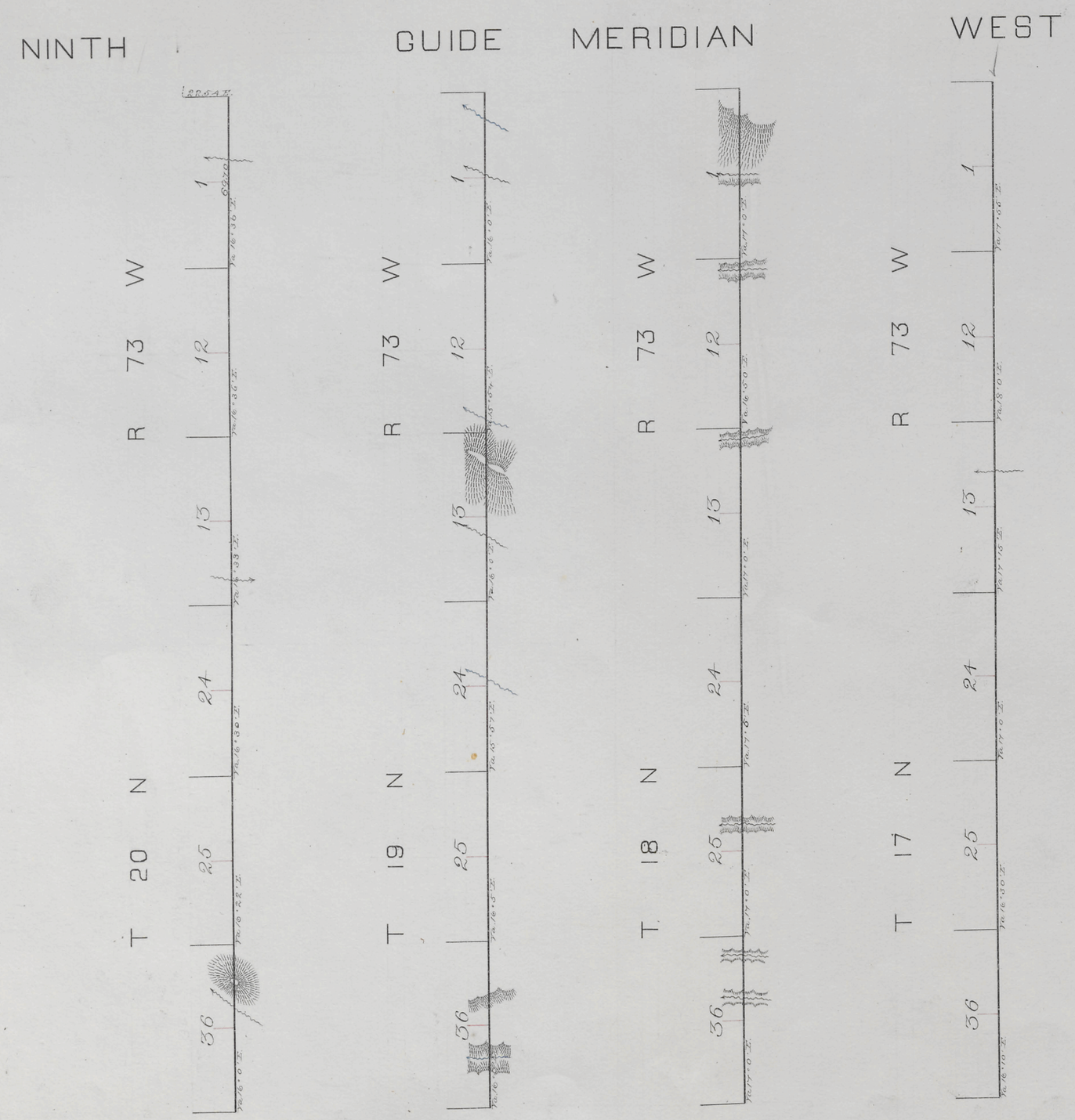

Surveys Designated	By Whom Surveyed	Date of Contract	Amount of Surveys	When Surveyed
9th Guide Meridian	Nathan P. Cook	June 21st 1871	23 . 69 . 70	Augt. 29 - Sept. 21. 1870.
Connections			00 22 . 54	

I hereby certify that the above Diagram of the 9th Guide Meridian West of 6th Principal Meridian, between the 4th and 5th Standard Parallels North, in Wyoming Territory, is strictly conformable to the field notes of the survey thereof, on file in this Office, which have been examined and approved.

Surveyor General's Office
Cheyenne Wyo. Dec. 27th 1871.

Silas Reed
Surr. Genl.