Click Here for Field Notes

Accession no. 792

TOWNSHIP No. 21 NORTH, RANGE No. 72 WEST of the 6TH Principal MERIDIAN.



Total number of Acres. 23,165.74

Surveys Designated	By Whom Surveyed	Date of Contract	Amount of Surveys Mls. Chs. Lks.	When Surveyed	Magnetic Declination
No. E. Township lines	Alfred M. Rogers	Septemb. 19, 1876	12 . 5 . 00	October 1876	15°52' East
Subdivisions	Moore & Owen	February 7, 1881	60 . 21 . 14	Febr. & March 1881	16°15' "
Connections					
5th Stand. Parl. N.	Edwin James	June 13, 1870	6 . 00 . 22	September 1870	
9th Guide Mer. W.	Henry G. Hay	July 1, 1871	5 . 79 . 80	August 1871	

The above Map of Township No. 21 North of Range No. 72 West of the Sixth Principal Meridian Wyoming Territory is strictly conformable to the field notes of the survey thereof on file in this Office, which have been examined and approved

Surveyor General's Office,
Cheyenne Wyoming
August 10th 1881.

Edw. C. Dawes
Surv. Genl.

602

A. Gast & Co., St. Louis, Mo.

Click Here for Field Notes

(9)

514

33

EXTERIOR LINES.

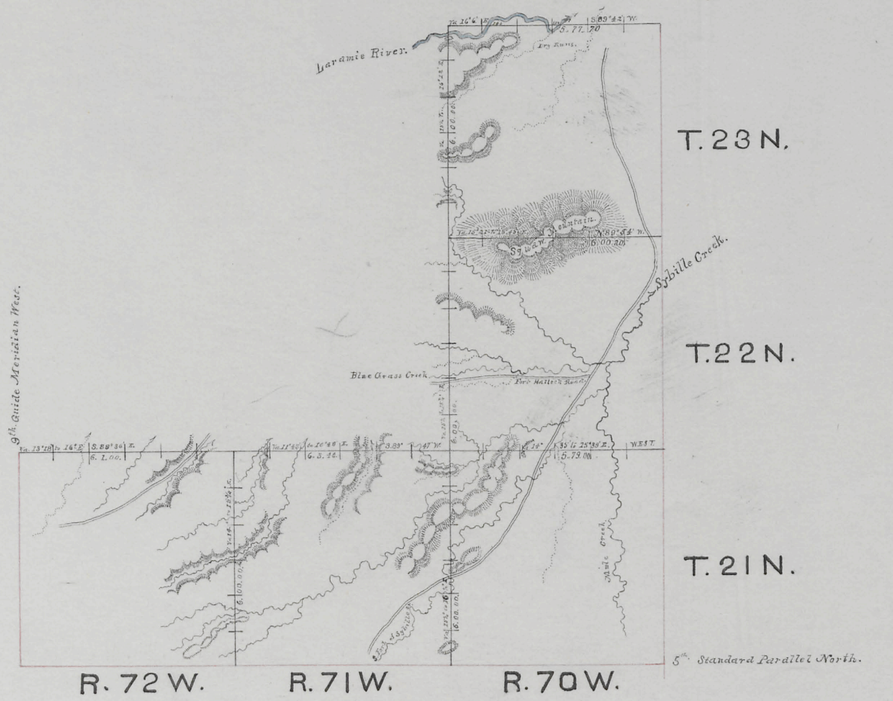

Surveys Designated.	By whom surveyed.	Date of contract.	Amount of Surveys. Mi. Ch. Lks.	When Surveyed.
Township Exteriors.	Alfred M. Rogers.	Septr 19th 1876.	54 - 1 - 30.	Oct^r & Novr 1876.

Surveyor Generals office;
Cheyenne, Wyo. Feb. 5th 1877.

I hereby certify that the above diagram of the exterior lines of Township 21 North, Ranges 70 & 71 and 72 west, and Townships 22 and 23 North, Range 70 west of the Sixth Principal Meridian, in the Territory of Wyoming, is strictly conformable to the field notes of the survey thereof, on file in this Office, which have bee examined and approved.

Edw. C. David
Surveyor General

439

0024

Click Here for Field Notes

FIFTH STANDARD PARALLEL NORTH



Surveys Designated	By Whom Surveyed	Date of Contract	Amount of Surveys	When Surveyed
5th Standard North	Edwin James		48 Miles	Sept. 1st – 8th 1870.

I hereby certify that the above Map of the 5th Standard Parallel North of the Colorado Base Line, between Ranges 64 and 73 West of the 6th Principal Meridian, in Wyoming Territory, is strictly conformable to the field notes of the Survey thereof, on file in this Office, which have been examined and approved.

Surveyor Generals Office
Cheyenne W.T.

Silas Reed
Sur. Gen.

NINTH GUIDE MERIDIAN WEST



Surveys Designated	By Whom Surveyed	Date of Contract	Amt. of Surveys	When Surveyed
9th Guide Meridian bet. 5th & 6th Standards	Henry G. Hay	July 1st 1871.	23 . 65 . 78	

I hereby certify that the above Diagram of the Ninth Guide Meridian West, of 6th Principal Meridian, between the 5th and 6th Standard Parallels North, in Wyoming Territory, is strictly conformable to the field notes of the survey thereof on file in this Office, which have been examined and approved.

Surveyor General's Office
Cheyenne Wyo. Dec. 27/1871.

Silas Reed
Surv. Genl.