Click Here for Field Notes

TOWNSHIP Nº 23 NORTH RANGE Nº 73 WEST OF 6TH PRINCIPAL MERIDIAN

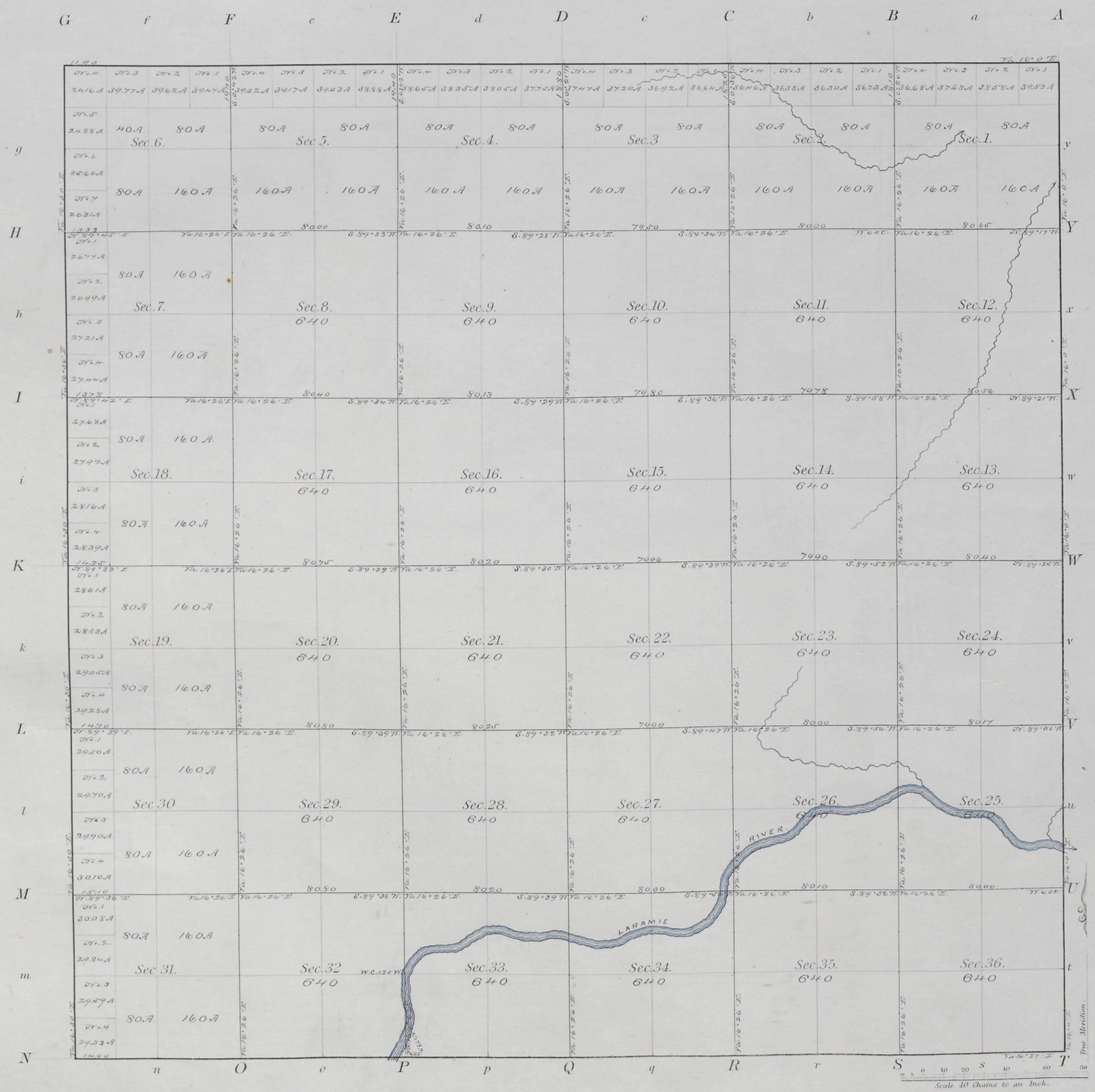

Meanders of

Posts	Courses	Ch.s Lk.s	Posts	Courses	Ch.s Lk.s	Posts	Courses	Ch.s Lk.s

22705.38 Total number of Acres.

Surveys Designated	By Whom Surveyed	Date of Contract	Amount of Surveys	When Surveyed
			M. Ch.s Lk.s	
Township lines	A. McRogers	July 5th 1871		August 1871
Subdivisions	Edwin James	May 9th 1872	89 - 49 - 76	June 7-18 1872

The above Map of Township No 23 North of Range No 73 West of 6th Principal Meridian in Wyoming Territory is strictly conformable to the field notes of the survey thereof on file in this Office, which have been examined and approved.

Surveyor Generals Office.
Cheyenne Wyo. Aug. 15th 1872.

Silas Reed
Surv. Gen.l

0006 Click Here for Field Notes

NINTH GUIDE MERIDIAN WEST



Surveys Designated	By Whom Surveyed	Date of Contract	Amt. of Surveys	When Surveyed
9th Guide Meridian bet. 5th & 6th Standards	Henry G. Hay	July 1st 1871.	23 . 65 . 78	

I hereby certify that the above Diagram of the Ninth Guide Meridian West, of 6th Principal Meridian, between the 5th and 6th Standard Parallels North, in Wyoming Territory, is strictly conformable to the field notes of the survey thereof on file in this Office, which have been examined and approved.

Surveyor General's Office
Cheyenne Wyo. Dec. 27 1871.

Silas Reed
Surv.r Genl.

0044

Click Here for Field Notes

Indexed

EXTERIOR LINES



Surveys Designated	By Whom Surveyed	Date of Contract	Amt. of Surveys M. Ch. Lks.	When Surveyed
Exterior Lines	Alfred M. Rogers	July 5th 1871.	167 . 17 . 76	Augt 10 – Sept 21 –
Connections			19 " 82	1871

I hereby certify that the above Diagram of the exterior lines of Townships 21 . 22 23 and 24 North, of Ranges 73, 75, 77 and 79 West of 6th Principal Meridian, in Wyoming Territory, is strictly conformable to the field notes of the survey thereof, on file in this Office, which have been examined and approved.

Surveyor General's Office
Cheyenne, Wyo. Dec. 27th 1871

Silas Reed
Sur. Genl.