34

Click Here for Field Notes

88

3786

(4-675a)

Fractional Township No. 24 North, Range No. 71 West of the 6th Principal Meridian

Latitude 42° 05' N.
Longitude 105° 17' W.
Mean Mag. Decl. 15° 20' E.

Resurvey — 6th — Standard — Parallel — North

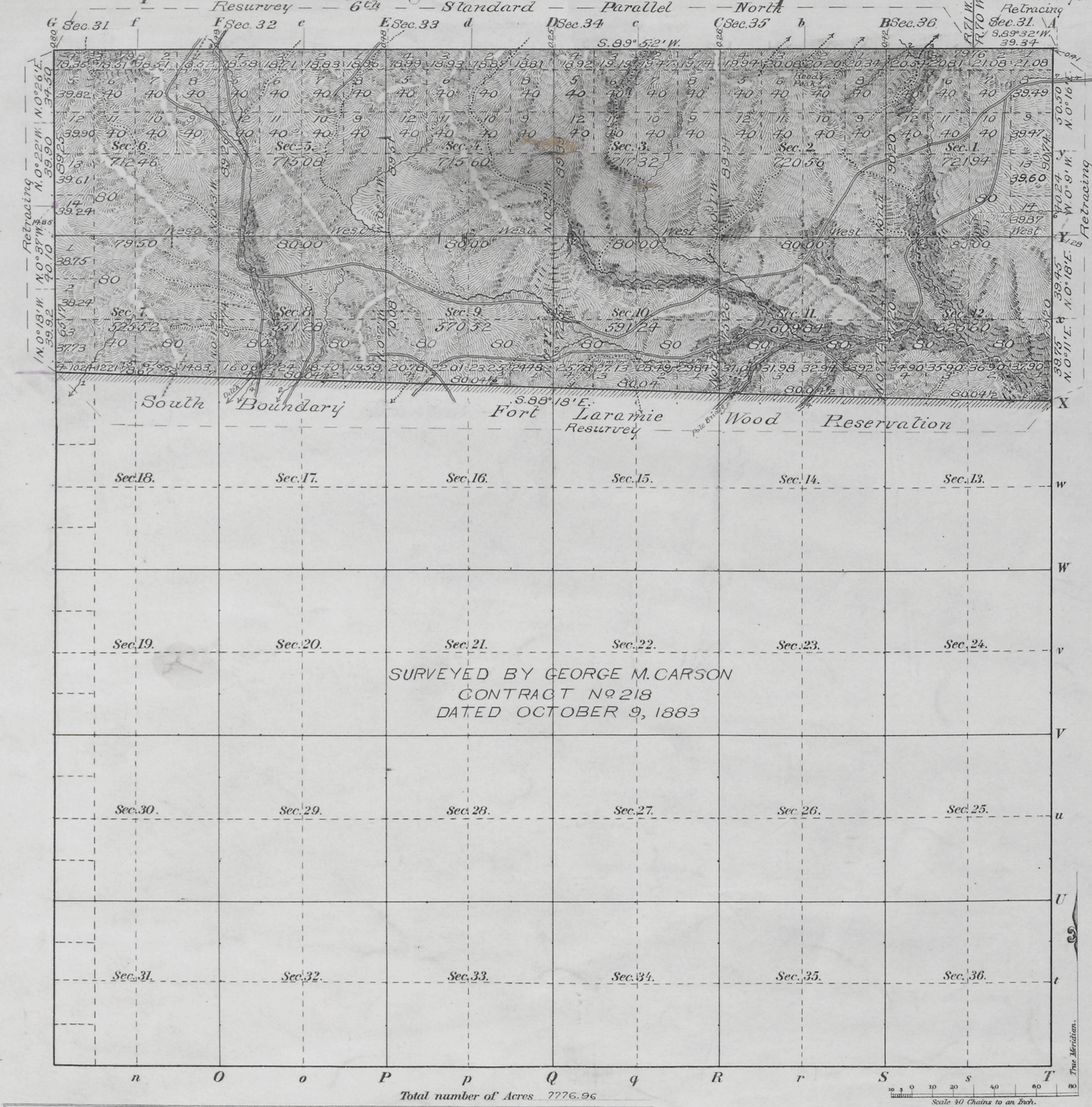

SURVEYED BY GEORGE M. CARSON
CONTRACT No. 218
DATED OCTOBER 9, 1883

Meanders of

Posts	Courses	Ch.s Lk.s	Posts	Courses	Ch.s Lk.s	Posts	Courses	Ch.s Lk.s

Total number of Acres 7776.96

Surveys Designated	By Whom Surveyed	Date of Contract	Amount of Surveys M.	Ch.s	Lk.s	When Surveyed
Resur. North Township line	C. Edward Artist	278 May 8, 1900	5	40	30	Sept. 25, 1900
Resur. S. Bdy. Reserv	" " "	" " "	5	78	89	Oct 17, "
Subdivisions	" " "	" " "	16	10	63	Oct. 20-23, "
Connections	" " "	" " "		16	75	" " "
Retr. E. W. + N. Tp. Lines	" " "	" " "	4	43	70	Sept. 25-Oct. 16 "
E. and W. Tp. Lines	Alfred M. Rogers	99 Sept. 19, 1876	4	13	15	June 29-July 10, 1877
Subdivisions	G. M. Carson	218, Oct. 9, 1883	37	76	87	Novem. 16-19, 1883
S. Bdry of Reserv.	" "	" " "	5	78	63	" " 10 "
6th. Stand. Par. N.	Henry C. Hay	18 July 1, 1871	5	78	50	July 29 1871

The above Map of Fractional Township No. 24 North, of Range No. 71 West of the 6th Principal Meridian, Wyoming, is strictly conformable to the field notes of the survey thereof on file in this Office, which have been examined and approved.

Surveyor Generals Office,
Cheyenne, Wyoming March 29, 1902

Alpheus V. Hagman
Sur. Gen.l

THE NORRIS PETERS CO., LITHO., WASHINGTON, D. C.

I.B.M. Computer
A.L.R. Lettering and Topog.

I.B.M.

24-71 Triplicate filed APR 19 1902.
Survey accepted by the Hon. Commissioner in this letter & dated Apr. 15. 1902.

2217-A

Click Here for Field Notes

accession no. 3785

TOWNSHIP Nº 24 NORTH, RANGE Nº 71 WEST of the 6TH Principal MERIDIAN.

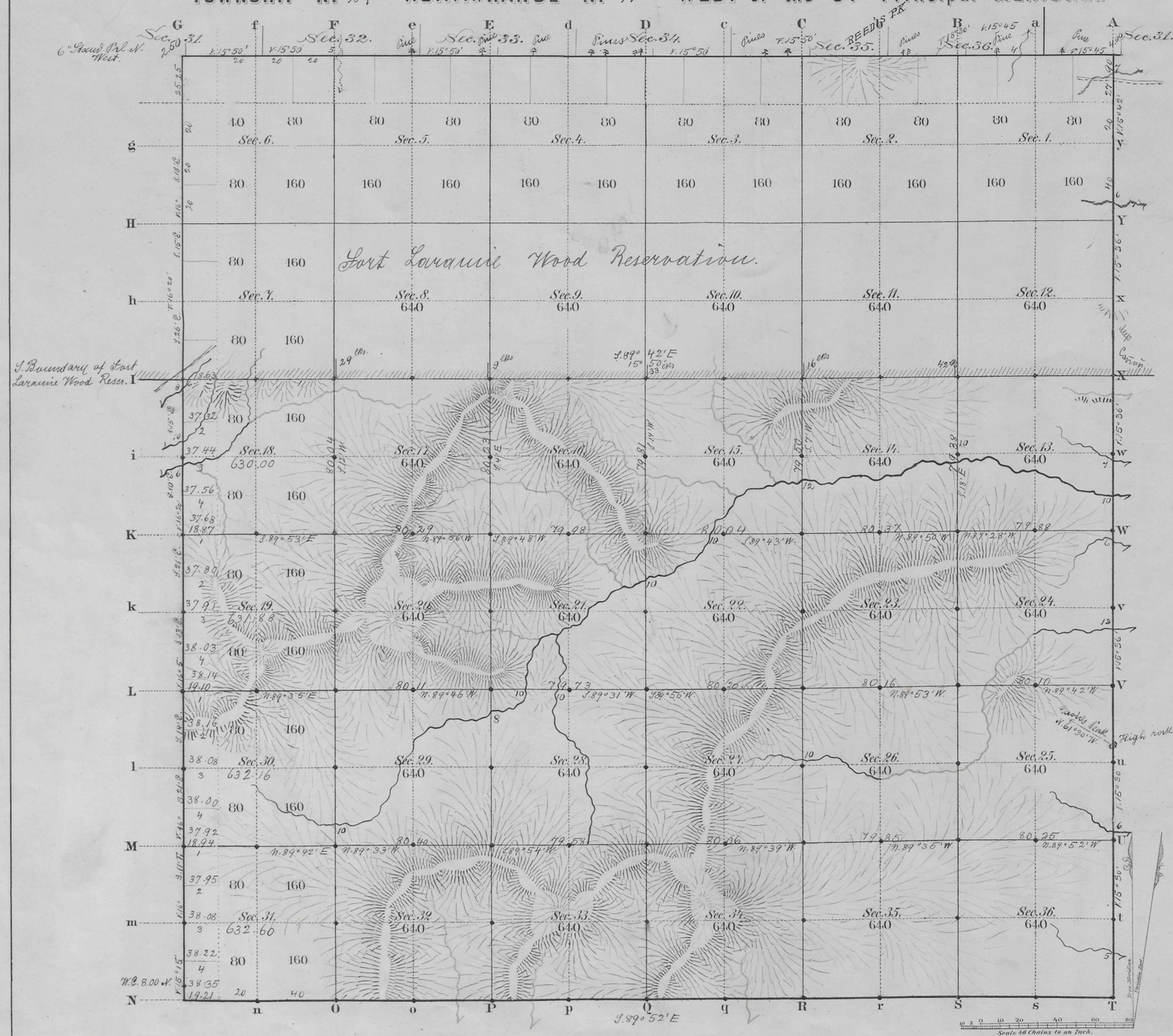

Total number of Acres. 15326.64

	Surveys Designated	By Whom Surveyed	Date of Contract	Amount of Surveys Mls	Chs	Lks	When Surveyed	Magnetic Declination
E4	W. Township lines	Alfred M. Rogers	Sept. 19, 1876	8	00	00	June 29-July 10, 1877	16° 10' East
	Subdivisions	J. M. Carson	Octob. 9, 1883	37	76	87	Nov. 16-19, 1883	15° 50 " "
	Connections	" "	" "		1	29	" "	
	S. Township l	" "	" "	5	79	21	Novbr. 9, 1883	
	6th Stand. N.	Henry G. Hay	July 1, 1871	5	78	54	July 29, 1871	
	S. Bdy. of Reserv.	J. M. Carson	Octob. 9, 1883	5	78	63	Novembr. 10, 1883	

The above Map of Township Nº 24 North Range Nº 71 West of the Sixth Principal Meridian Wyoming Territory is strictly conformable to the field notes of the survey thereof on file in this Office, which have been examined and approved

Surveyor Generals Office,
Cheyenne Wyoming
April 21st 1884

Edw. C. Dawes
Surv. Genl

2217

A. Gast & Co, St. Louis Mo.

24 - 71

Click Here for Field Notes

4791

Orig.

TOWNSHIP EXTERIORS

Scale: 1 inch ≈ 160 chains

This Plat
of the Resurvey of
The South and East boundaries of the Fort
Laramie Wood Reservation in Tps. 24 N., Rgs. 70 & 71 W.;
The 6th Standard Parallel North through R. 71 W.;
The East boundary of T. 25 N., R. 71 W.;
the Retracing of
The 6th Standard Parallel North through a
part of R. 70 W., and a part of R. 71 W.; the
North boundary, a part of the East
boundary, and a part of the West boundary
of T. 25 N., R. 71 W.; a part of the East boundary
and a part of the West boundary of
T. 24 N., R. 71 W. of the 6th Principal Meridian,
Wyoming,
is strictly conformable to the field notes
of the survey thereof
by
C. Edward Artist, U.S.D.S.,
under his
Contract No. 279,
dated May 8, 1900,
which have been examined, approved,
and filed in this office.

U.S. Surv. Genl's Office,
Cheyenne, Wyoming,
March 29, 1902.

Alpheus P. Hanson
U.S. Surv. Genl.

Table of Mileage

SURVEYS DESIGNATED	AMOUNT MLS.	CHS.	LKS.	WHEN SURVEYED
Standard Lines Resur.	5	40	30	September 26, 1900
" " Retr.	2	77	52	" 25, "
Township " Resur.	5	3	90	" 28, "
" " Retr.	14	70	23	Sept. 25-Oct. 16, "
Reservation bdrs. Resur.	10	00	9	October 17-19, "

2860

F.H.A.

IBM.

Filed APR 19 1902

Survey accepted by the Hon. Commissioner in his letter E dated Apr. 15, 1902.

(27)

Indexed

3783

Click here for N. bdy 23/71 & S. bdy Ft. Laramie Wood Res.

86

EXTERIOR LINES.

Scale 3 miles to 1 inch. Magnetic Variation, E.

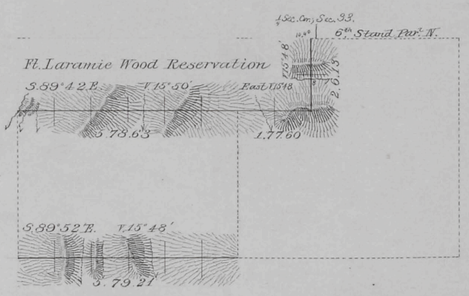

T. 24N.

R.71W. R.70W.

Surveys Designated	By Whom Surveyed	Date of Contract	Amount of Surveys			When Surveyed.
			mls	chs	lks	
Exterior lines	G.M. Carson	Oct. 9th 1883	16	1	57	Nov. 9 & 10, 1883
Connections	" " "	" " "		10	40	" " "

I hereby certify that the above diagram of the S. Bdy of Tp 24 N, R. 71 W. and of a portion of the S & E. Boundary lines of Ft. Laramie Wood Reservation through Tp 24 N., R's 70 & 71 W. of the 6th P.M. Wyo. Ter. is strictly conformable to the field notes of the survey thereof on file in this office, which have been examined and approved.

Surveyor General's Office,
Cheyenne Wyoming April 21" 1884 } Edw. C. David Sur. Genl.

2215

Click Here for Field Notes

Retracement Notes, All or Part

(9)

Indices

531

43

EXTERIOR LINES.

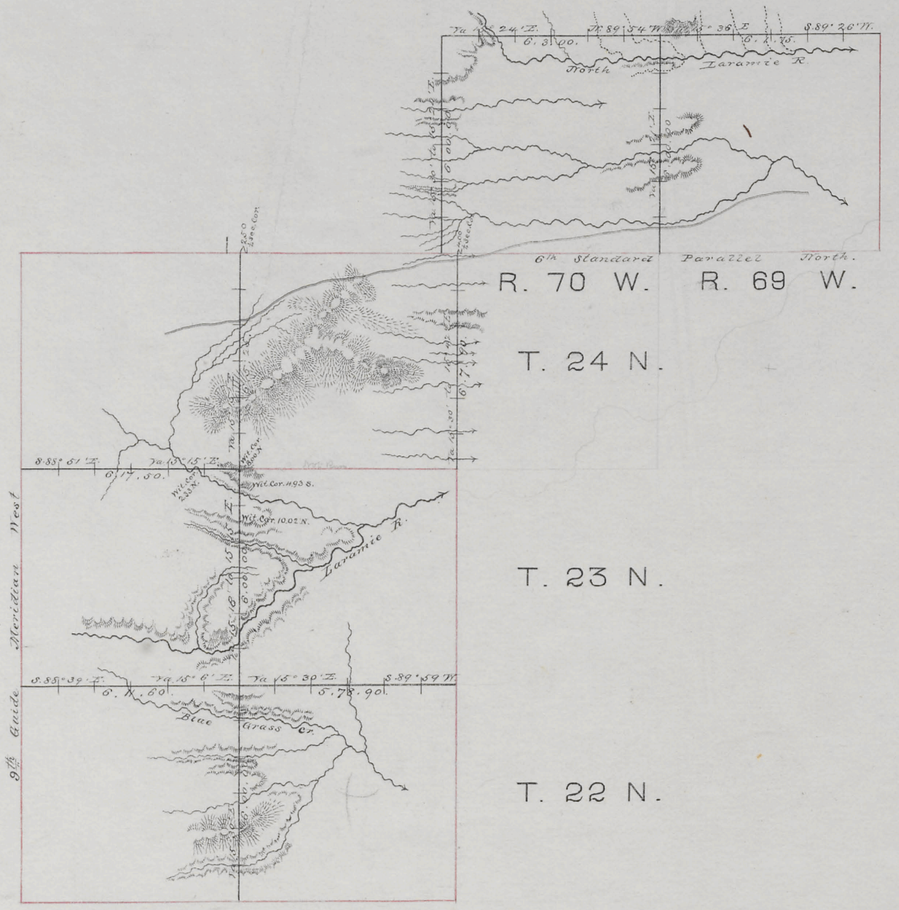

Surveys Designated	By Whom Surveyed	Date of Contract	Amount of Surveys	When Surveyed
			Mls. Chs. Lks.	
Township lines	Alfred M. Rogers	Sept. 19th 1876	66 . 45 . 90	June & July 1877
Connections	" " "	" " "	6 . 50	" " "

I hereby certify that the above diagram of the exterior lines of Townships 22 North, Ranges 71 and 72 West. Townships 23 North, Ranges 71 and 72 West. Townships 24 North, Ranges 70, 71, and 72 West. and Townships 25 North, Ranges 69 and 70, all West of the 6th Principal Meridian, in Wyoming Territory, is strictly conformable to the field notes of the survey thereof on file in this Office, which have been examined and approved.

Surveyor General's Office
Cheyenne Wyo. Sept. 15. 1877.

Edw. C. David
Surveyor General.