Click Here for Field Notes

801

TOWNSHIP No. 24 NORTH, RANGE No. 77 WEST of the 6th Principal MERIDIAN.

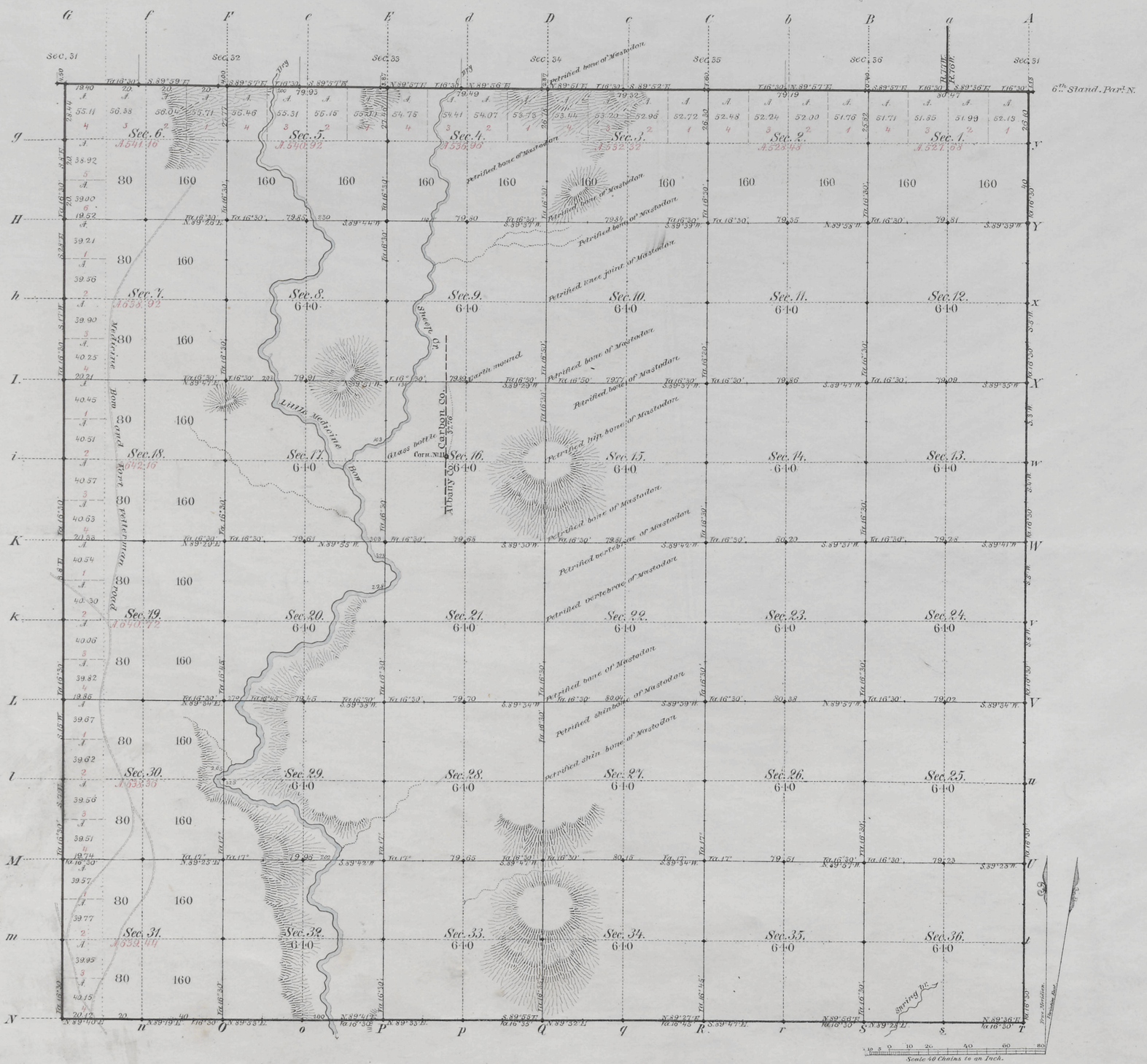

Total number of Acres. 22,407.12

Surveys Designated	By Whom Surveyed	Date of Contract	Amount of Surveys Mcs	Chs	Lks	When Surveyed	Magnetic Declination
S. & W. Township lines	Alfred M. Rogers	July 5, 1871	11	68	56	Septemb 1871	16°32' East
Subdivisions	Moore & Owen	Febr. 7, 1881	59	6	62	March & April 1881	16°35' "
Connections	" " "	" "		12	74	" " "	
E. Township line	Edwin James	July 5, 1871	5	66	10	August 1871	
6th Stand. Par. N.	Henry G. Hay	July 1, 1871	5	77	80	August 1871	

The above Map of Township No. 24 North of Range No. 77 West of the Sixth Principal Meridian Wyoming Territory is strictly conformable to the field notes of the survey thereof on file in this Office, which have been examined and approved

Surveyor General's Office,
Cheyenne Wyoming
August 10th 1881

Edw. C. David
Sur. Genl.

A. Gast & Co., St. Louis, Mo.

611

24 - 77

TOWNSHIP 24 NORTH, RANGE 77 WEST OF THE SIXTH PRINCIPAL MERIDIAN, WYOMING.

INDEX TO CORNER REMONUMENTATION WITHOUT SURVEY

NOT TO SCALE

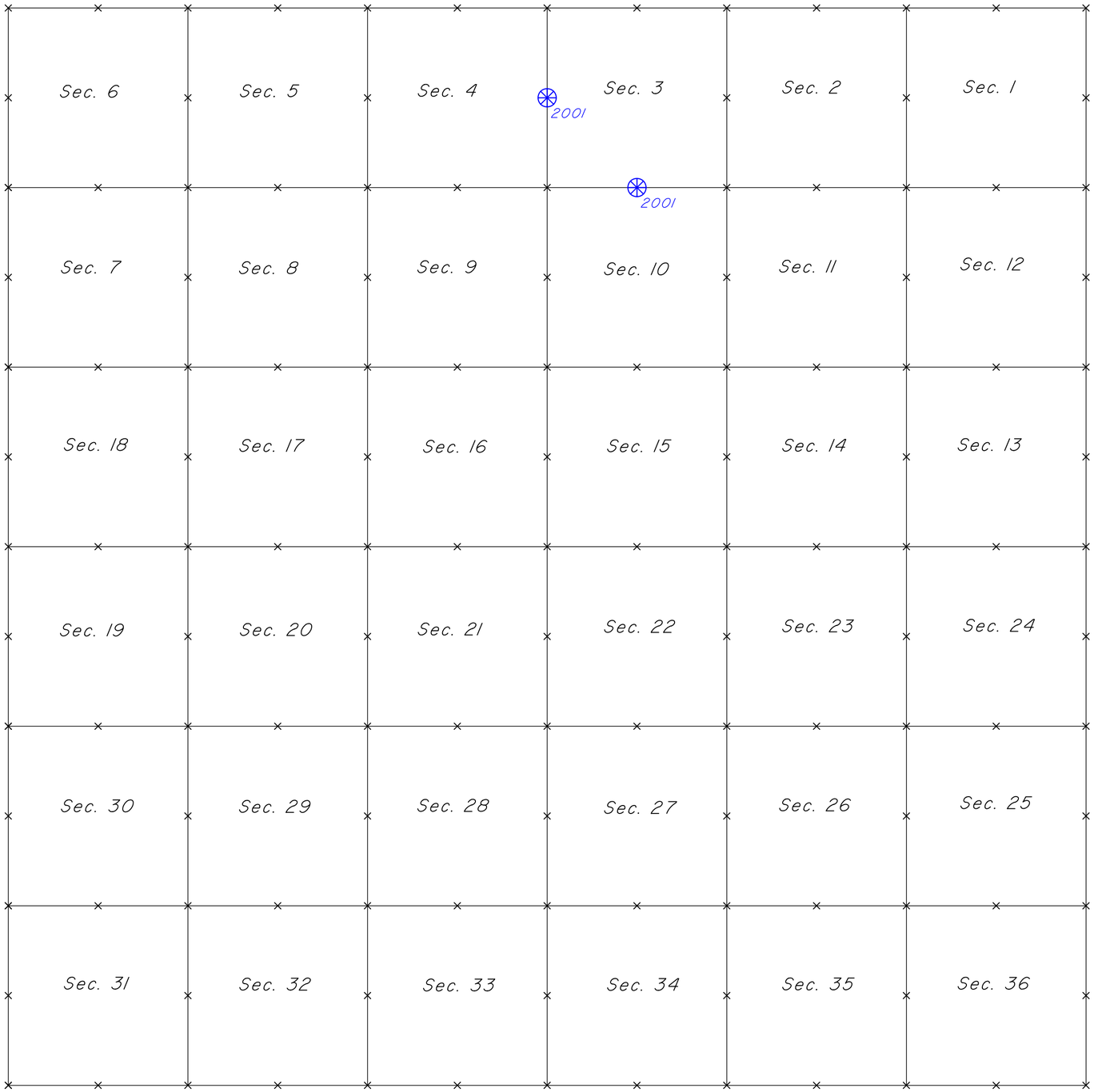

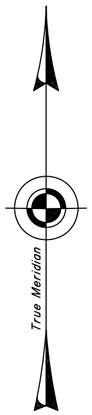

NOT TO SCALE

LEGEND

⊛ Remonumented Corner as indicated
date on cap

0044

Click Here for Field Notes

Indexed

EXTERIOR LINES



Surveys Designated	By Whom Surveyed	Date of Contract	Amt. of Surveys M. Ch. Lks.	When Surveyed
Exterior Lines	Alfred M. Rogers	July 5th 1871.	167 : 17 : 76	Aug.t 10 – Sept. 21 –
Connections			19 : 52	1871

I hereby certify that the above Diagram of the exterior lines of Townships 21 - 22 23 and 24 North, of Ranges 73, 75, 77 and 79 West of 6th Principal Meridian, in Wyoming Territory, is strictly conformable to the field notes of the survey thereof, on file in this Office, which have been examined and approved.

Surveyor General's Office
Cheyenne, Wyo. Dec. 27th 1871

Silas Reed
Sur. Gen.l