(29)

Click Here for Field Notes

4059

TOWNSHIP No. 25 NORTH, RANGE No. 72 WEST of the 6th Principal MERIDIAN.

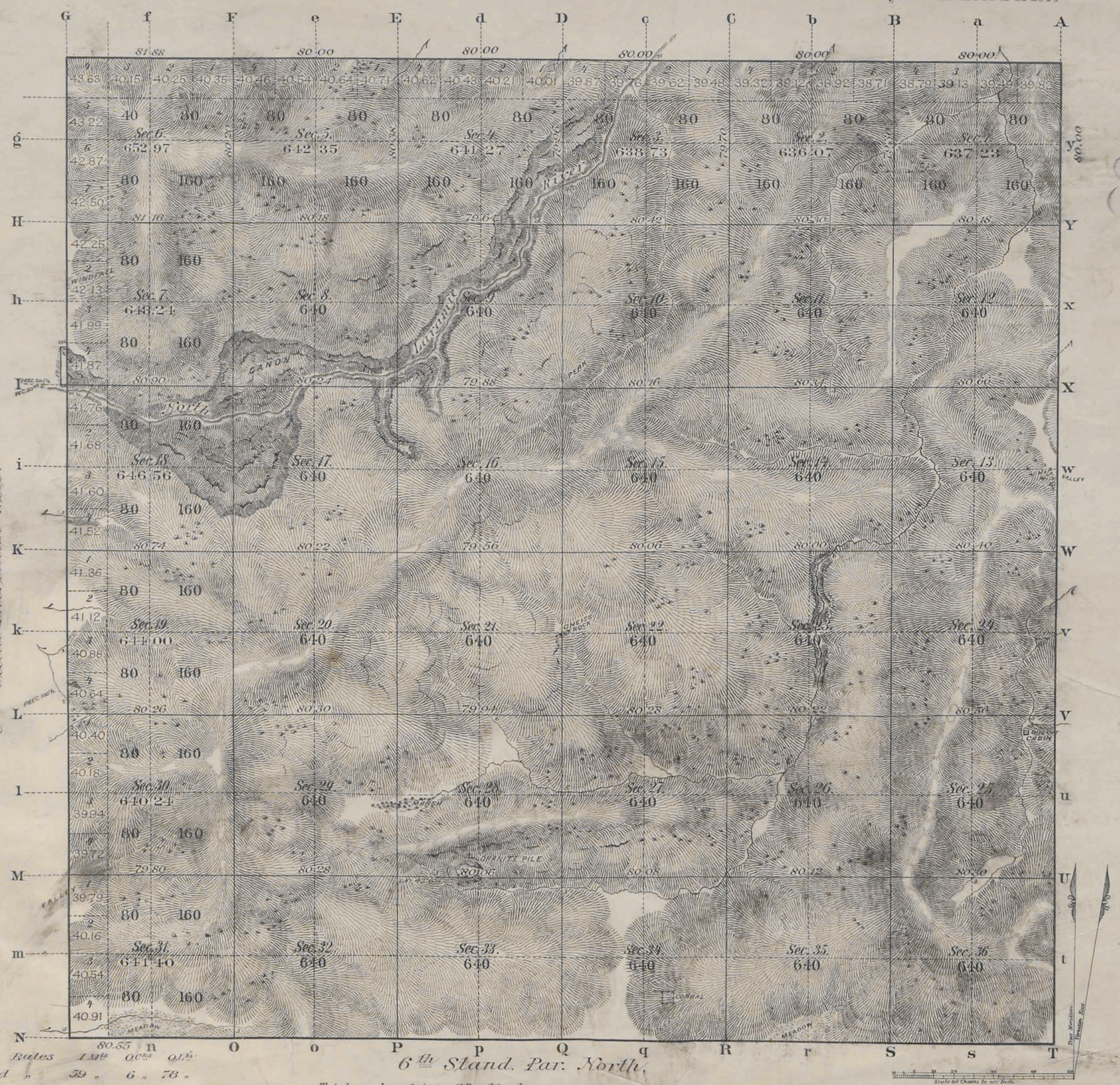

Regular Rates 1 Mls. 0 Chs. 0 Lks.
Augmented " 59 " 6 " 78 "

Total number of Acres. 23 069 06.

Surveys Designated	By Whom Surveyed	Date of Contract	Amount of Surveys Mls.	Chs.	Lks.	When Surveyed	Magnetic Declination
Township lines							
Subdivisions	R. M. Jones	August 13th 1884	60	06	78	Aug. 27-Sept. 2, 1884	15°10'-15°50' East
Connections							
Retracings, Tp. line	"	" "	6	01	88	Augt. 26th 1884	
E.W. & N. B'd'ies.	Wm. B. Yerby	May 7th 1879.	18	01	89	June 7-22, 1879.	80
S. B'd'y. Retraced.	J. R. Moore	Feby. 7th 1881.	6	00	55	March 14. 1881.	

The above Map of Township No. 25 North Range No. 72 West of the Sixth Principal Meridian Wyoming Territory is strictly conformable to the field notes of the survey thereof on file in this Office which have been examined and approved

Surveyor General's Office,
Cheyenne, Wyoming.
Jan. 3d 1885

John W. Meldrum
Surr. Genl.

A. GAST & CO. - ST. LOUIS & N.Y.

25 - 72

2345

(10)

Gridded

58

Click Here for Field Notes

Retracement Notes, All or Part

647

EXTERIOR LINES.

Scale 3 miles to an inch. Magnetic variation East.

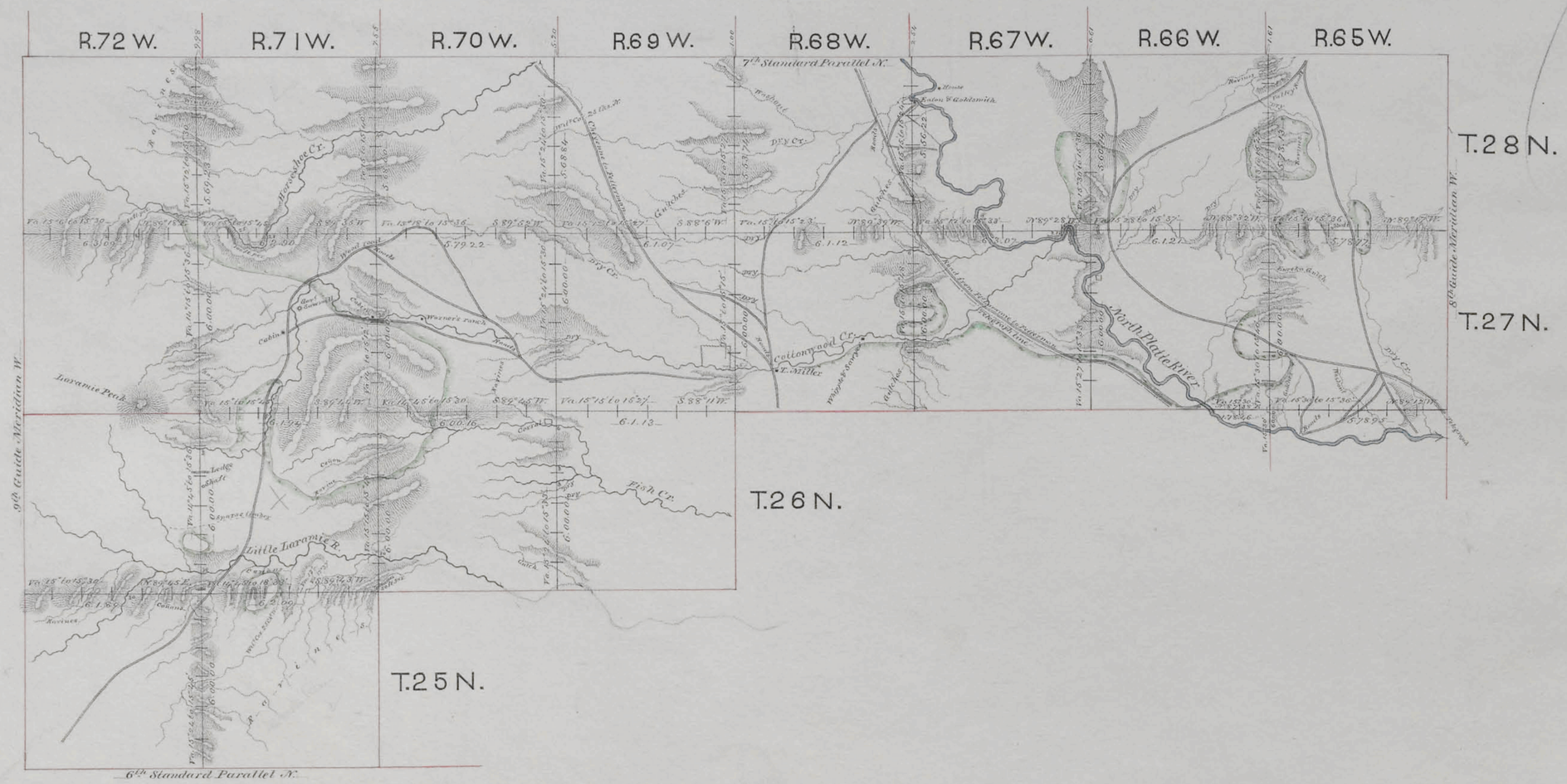

Surveys designated.	By whom surveyed.	Date of contract.	Amount of surveys: Mls.	Chs.	Lks.	When surveyed.
Exterior lines	Wm B. Yerby	May 7, 1879.	193	44	97	July 1879 & June, 1880.
Connections	" " "	" " "		28	49	" " " "

I hereby certify that the above diagram of the exterior lines of Township 25 N. Ranges 71 & 72 W. Township 26 N. Ranges 69 70, 71 & 72 W. and Townships 27 & 28 N. Ranges 65 to 72 inclusive, West of the 6th Pr. Mer. Wyo. Ter. is strictly conformable to the original field notes of the survey thereof, on file in this office, which have been examined & approved.

Surveyor General's Office, Cheyenne, Wyo. Aug 4th 1880.

Edw. C. David

Surveyor General.

539

Click Here for Field Notes

Retracement Notes, All or Part

(10) Indexed 630

42

9TH GUIDE MERIDIAN WEST,

From the 6th to the 8th Standard Parallel N. between Ranges 72 & 73 W. of the 6th Pr. Mer.



Surveys designated.	By whom surveyed.	Date of contract.	Amount of surveys. Mls. Chs. Lks.	When surveyed.
9th Guide Mer. W.	Wm. B. Yerby	May 7, 1879.	48 . 00 . 00	June & July, 1879.

I hereby certify that the above diagram of the 9th Guide Meridian West of the 6th Principal Meridian, from the 6th to the 8th Standard Parallel N. in Wyoming Territory, is strictly conformable to the field notes of the survey thereof, on file in this office, which have been examined & approved.

Surveyor General's Office,
Cheyenne, Wyo. Oct. 16, 1879.

Edw. C. David
Surveyor General.

0027

Click Here for Field Notes

SIXTH STANDARD PARALLEL NORTH



Surveys Designated By Whom Surveyed	Date of Contract	Mort. of Surveys	When Surveyed
6th Standard North Henry G. Hay	July 1st 1871	M. Ch. Lk. 48. 00. 00	

I hereby certify that the above Diagram of the Sixth Standard Parallel North, between the 8th and 9th Guide Meridians West of 6th Principal Meridian, in Wyoming Territory, is strictly conformable to the field notes of the Survey thereof on file in this Office which have been examined and approved.

Surveyor General's Office
Cheyenne Wyo. Dec. 27. 1871

Silas Reed
Surv. Gen.