Click Here for Field Notes

3974

TOWNSHIP No. 25 NORTH, RANGE No. 73 WEST of the 6th Principal MERIDIAN.

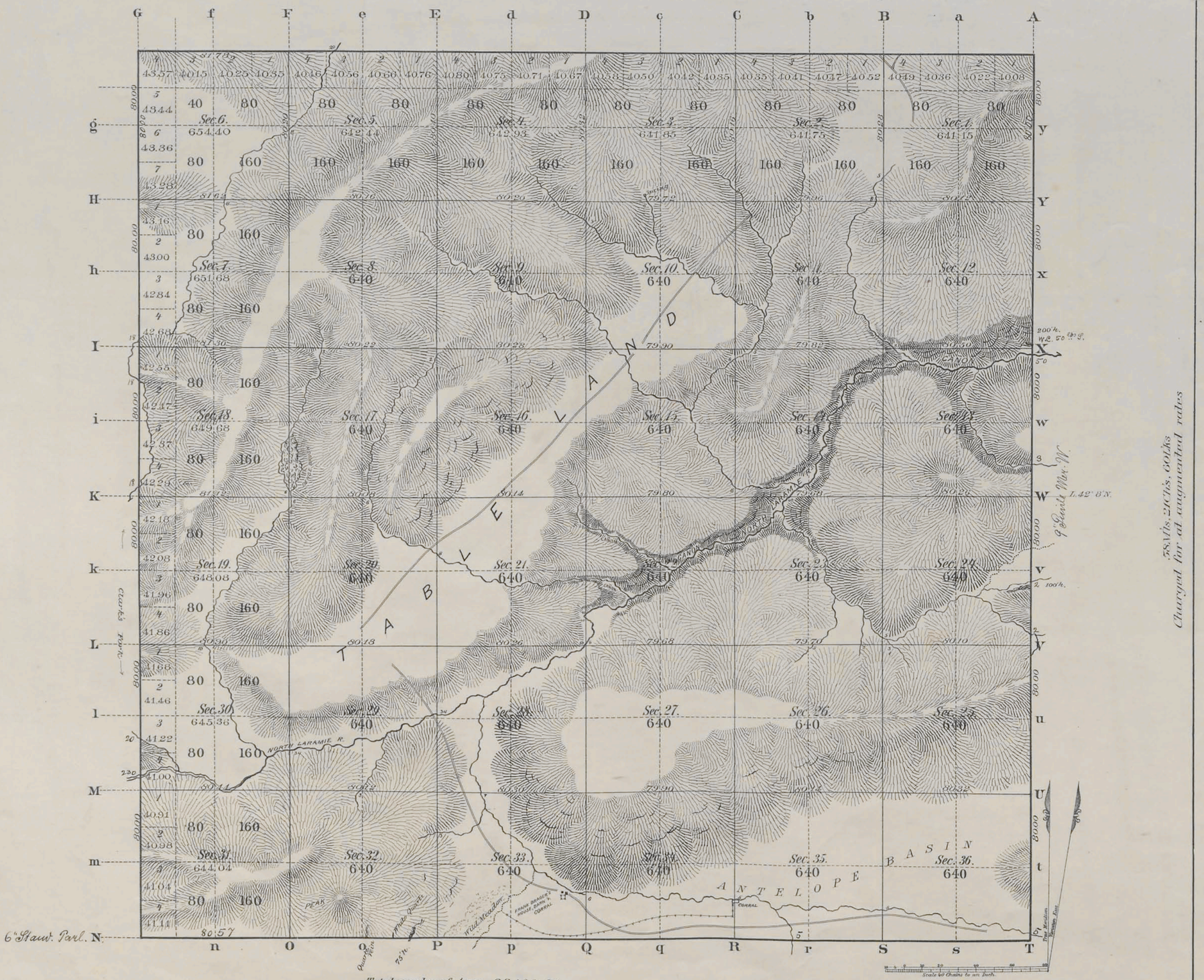

Total number of Acres. 23,103.36

Surveys Designated	By Whom Surveyed	Date of Contract	Amount of Surveys Mls.	Chs.	Lks.	When Surveyed	Magnetic Declination
Township lines							
Subdivisions	R.M. Jones	Feb. 20th 1884	60	8	28	June 5-11 1884	16°3'-16°20' E.
Connections							
Retracings Stdl.	" "	" " "	6	0	0		
" Tp line	" "	" " "	6	0	0		

The above Map of Township No. 25 North Range No. 73 West of the Sixth Principal Meridian Wyoming Territory is strictly conformable to the field notes of the survey thereof on file in this Office which have been examined and approved

Surveyor General's Office, John W. Meldrum
Cheyenne, Wyoming
October 9th 1884

Surr. Genl.

A. GAST & CO.- ST. LOUIS & N.Y.

25 - 73

2296

28.

Indexed

3979

Click Here for Field Notes

75

EXTERIOR LINES.

Scale 3 miles to 1 inch. Magnetic Variation, E.



T. 25 N.

5 Mls 76 Chs 78 Lks
Charged for at augmented rates

R. 73 W.

Surveys Designated.	By Whom Surveyed.	Date of Contract.	Amount of Surveys mls.	chs.	lks.	When Surveyed.
Exterior lines.	R.M. Jones	Feb. 20th 1884	6	1	78	June 6, 1884

I hereby certify that the above diagram of the North boundary line of Township 25 North, Range 73 West of the 6th Principal Meridian Wyoming Territory, is strictly conformable to the field notes of the survey thereof on file in office, which have been examined and approved.

Surveyor General's Office,
Cheyenne Wyoming. October 9th 1884

John H. Wildrum
Surr. Genl.

2301

0023

Click Here for Field Notes

Ret. Notes Rs. 74-80 W.

Indexed

SIXTH STANDARD PARALLEL NORTH

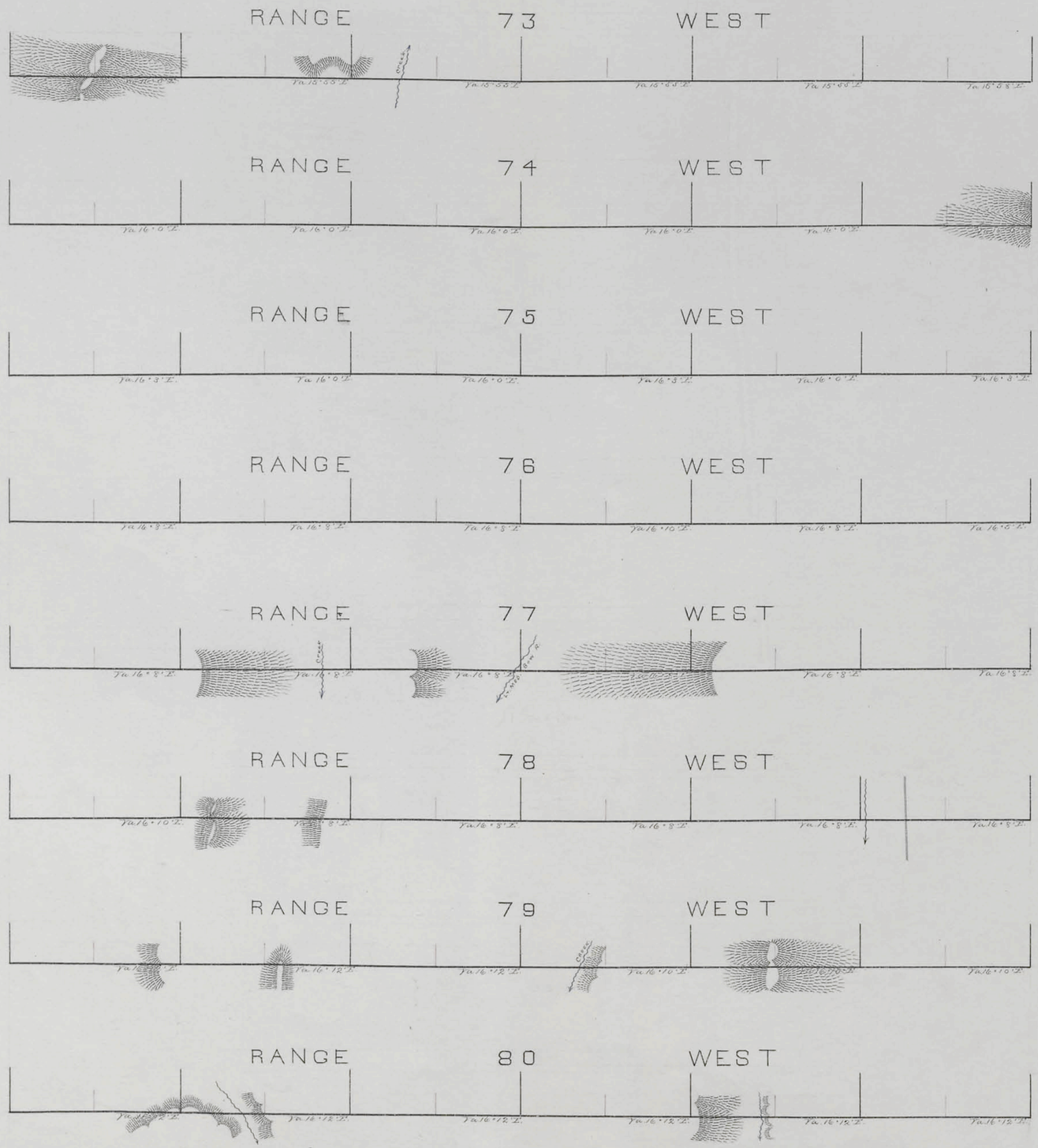

Surveys Designated	By Whom Surveyed	Date of Contract	Amt. of Surveys	When Surveyed
			Mls. Chs. Lks.	
6th Stand. Par. N.	H. C. Hay	July 1st 1871	48 - 00 - 00	

I hereby certify that the above Diagram of the 6th Standard Parallel North, between the 9th and 11th Guide Meridians, West of 6th Principal Meridian, in Wyoming Territory, is strictly conformable to the field notes of the Survey thereof, on file in this Office, which have been examined and approved.

Surveyor General's Office
Cheyenne Wyo. Dec. 27 1871

Silas Reed
Sur. Gen.

Click Here for Field Notes
Retracement Notes, All or Part

9TH GUIDE MERIDIAN WEST,

From the 6th to the 8th Standard Parallel N. between Ranges 72 & 73 W. of the 6th Pr. Mer.



Surveys designated.	By whom surveyed.	Date of contract.	Amount of surveys. Mls. Chs. Lks.	When surveyed.
9th Guide Mer. W.	Wm. B. Yerby	May 7, 1879.	48 . 00 . 00	June & July, 1879.

I hereby certify that the above diagram of the 9th Guide Meridian West of the 6th Principal Meridian, from the 6th to the 8th Standard Parallel N. in Wyoming Territory, is strictly conformable to the field notes of the survey thereof, on file in this office, which have been examined & approved.

Surveyor General's Office,
Cheyenne, Wyo. Oct. 16, 1879.

Edw. C. David
Surveyor General.