8599

Click Here for Field Notes

ORIGINAL

TOWNSHIP 27 NORTH, RANGE 71 WEST, OF THE SIXTH PRINCIPAL MERIDIAN, WYOMING.

DEPENDENT RESURVEY AND SUBDIVISION OF SECTIONS

A history of surveys is contained in the field notes.

This plat represents the dependent resurvey of a portion of the south and west boundary, a portion of the subdivisional lines, and a portion of the subdivision of sec. 28, designed to restore the corners in their true original locations according to the best available evidence, and the survey of the subdivision of sections 28, 30, 31 and 32, T. 27 N., R. 71 W., Sixth Principal Meridian, Wyoming.

Except as indicated hereon, the lotting and areas are as shown on the plats approved January 3, 1885, and April 14, 1944.

Survey executed by Andrew J. Varilek, Cadastral Surveyor, beginning August 1, 2012, and completed October 19, 2012, pursuant to Special Instructions and Assignment Instructions dated July 13, 2012, for Group No. 863, Wyoming.

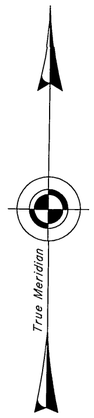

Mean Magnetic Declination 9 1/4° E.

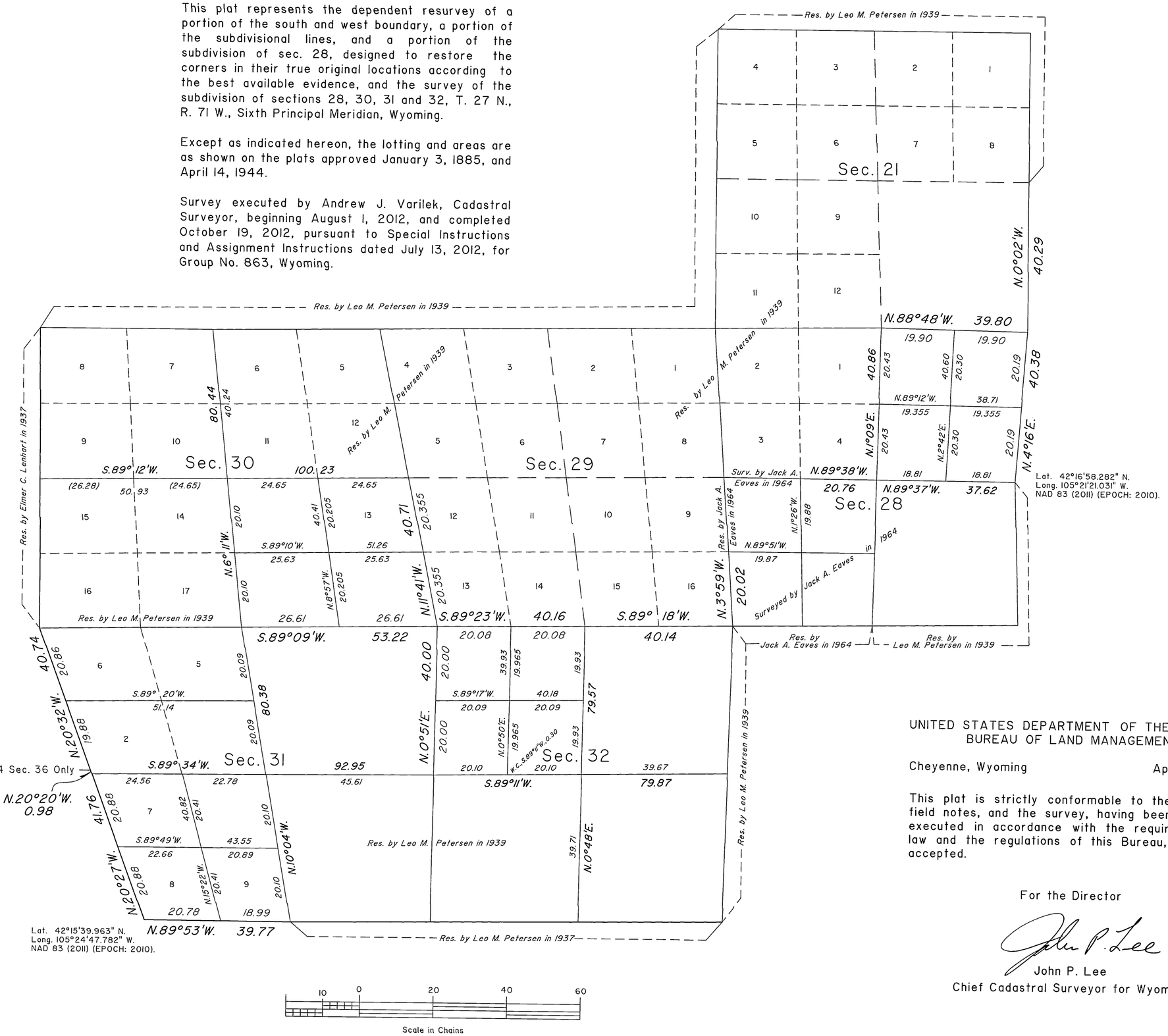

UNITED STATES DEPARTMENT OF THE INTERIOR
BUREAU OF LAND MANAGEMENT

Cheyenne, Wyoming — April 10, 2013

This plat is strictly conformable to the approved field notes, and the survey, having been correctly executed in accordance with the requirements of law and the regulations of this Bureau, is hereby accepted.

For the Director

John P. Lee

John P. Lee
Chief Cadastral Surveyor for Wyoming

A.J.V.

2350 D

OFFICIALLY FILED: April 10, 2013

8116

Click Here for Field Notes

ORIGINAL

TOWNSHIP 27 NORTH, RANGE 71 WEST, OF THE SIXTH PRINCIPAL MERIDIAN, WYOMING.

DEPENDENT RESURVEY AND SUBDIVISION OF SECTION 15

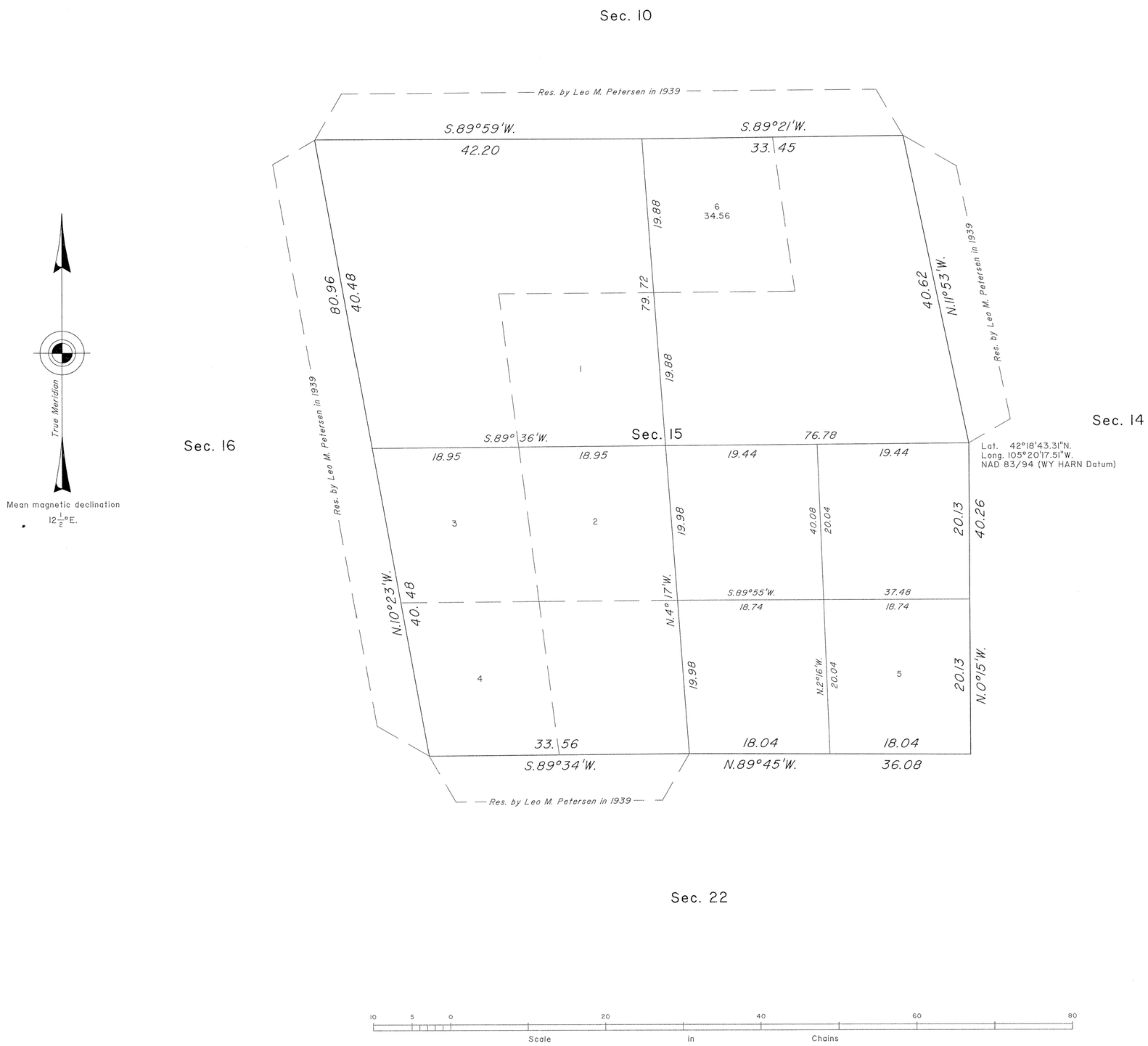

A history of surveys is contained in the field notes.

This plat represents the dependent resurvey of a portion of the subdivisional lines designed to restore the corners in their true original locations according to the best available evidence, and the subdivision of section 15, T. 27 N., R. 71 W., Sixth Principal Meridian, Wyoming.

Except as indicated hereon, the lottings and areas are as shown on the plat approved January 3, 1885, and the plat accepted June 19, 1944.

Survey executed by Gregory W. Asher, Supervisory Cadastral Surveyor, beginning July 9, 1990, and completed December 13, 1994, for Group No. 541, Wyoming.

UNITED STATES DEPARTMENT OF THE INTERIOR
BUREAU OF LAND MANAGEMENT

Cheyenne, Wyoming August 26, 1996

This plat is strictly conformable to the approved field notes, and the survey, having been correctly executed in accordance with the requirements of law and the regulations of this Bureau, is hereby accepted.

For the Director

John P. Lee

Chief Cadastral Surveyor for Wyoming

W.H.B.

OFFICIALLY FILED: October 7, 1996

2350 C

Click Here for Field Notes

6989

ORIGINAL

TOWNSHIP 27 NORTH, RANGE 71 WEST OF THE SIXTH PRINCIPAL MERIDIAN, WYOMING.

DEPENDENT RESURVEY AND PARTIAL SUBDIVISION OF SECTION 28

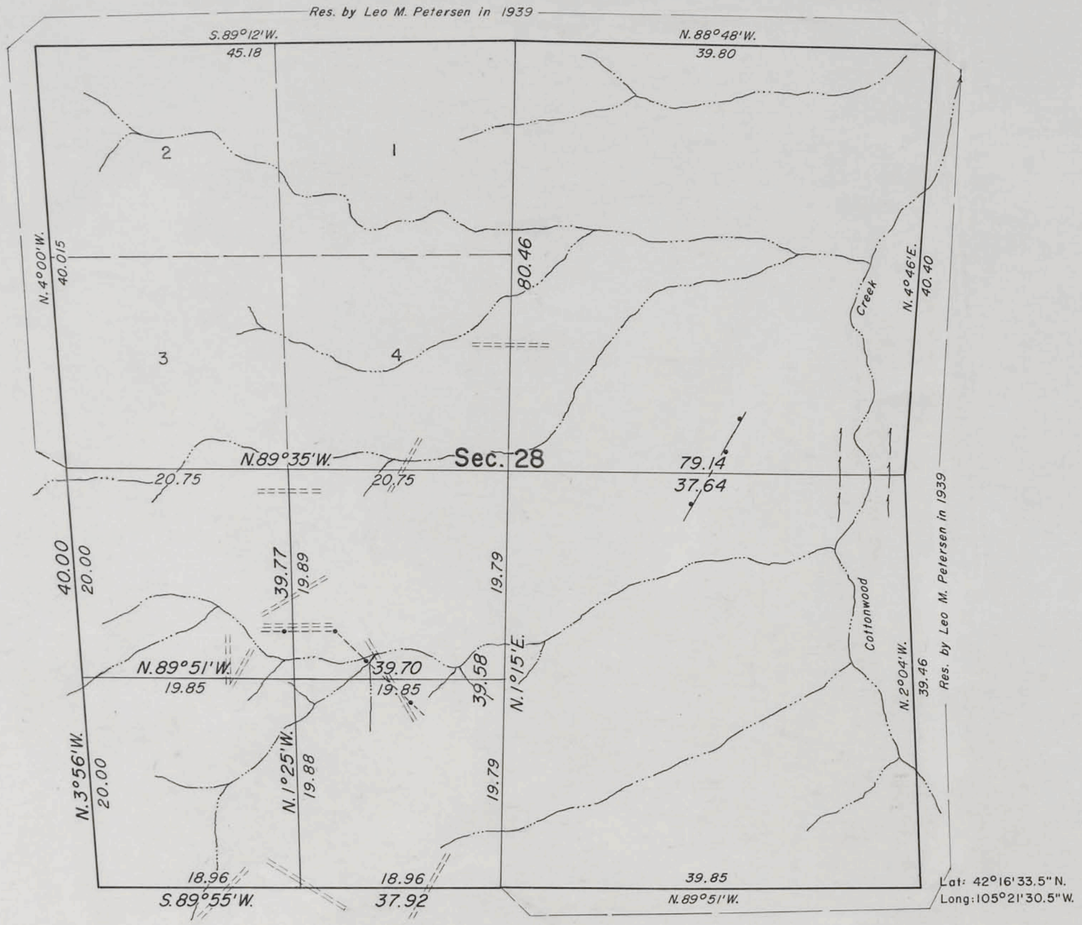

Area resurveyed 40.00 Acres

This plat represents a retracement and reestablishment of a portion of the south and west boundaries of section 28, T. 27 N., R. 71 W., Sixth Principal Meridian, Wyoming, designed to restore the corners in their true original locations according to the best available evidence, and a partial subdivision thereof. The lottings and areas are as shown on the plat approved January 3, 1885, and the plat accepted June 19, 1944.

This township was subdivided by R. M. Jones, Deputy Surveyor, in 1884, and resurveyed by Leo M. Petersen, Cadastral Surveyor, under Group No. 163, Wyoming, in 1939.

This dependent resurvey and partial subdivision of section 28, was executed by Jack A. Eaves, Supervisory Cadastral Surveyor, beginning September 15, 1964, and completed September 17, 1964, pursuant to Supplemental Special Instructions for Group No. 292, Wyoming, dated September 14, 1964.

UNITED STATES DEPARTMENT OF THE INTERIOR
BUREAU OF LAND MANAGEMENT
Washington, D. C. January 3, 1966

This plat is strictly conformable to the approved field notes, and the survey, having been correctly executed in accordance with the requirements of law and the regulations of this Bureau, is hereby accepted.

For the Director

E. E. Remington

Chief, Division of Engineering

RTB

2350 B

27-71

Click Here for Field Notes

Acces. 6324

ORIGINAL

TOWNSHIP Nº 27 NORTH. RANGE Nº 71 WEST OF THE SIXTH PRINCIPAL MERIDIAN, WYOMING.

DEPENDENT RESURVEY

MEMORANDUM

This plat of the resurvey of Township No. 27 North, Range No.71 West, delineates a retracement and reestablishment of the lines of the original survey as shown upon the plat approved January 3, 1885, in their true original position according to the best available evidence of the position of the original corners; all differences between the measurements shown on the original plat and those derived in the retracement have been distributed proportionally between accepted corners in accordance with surveying rules; reference will be made to the original plat for the showing of the areas and more detailed description of the various smaller subdivisions, except in sections where new areas and designations are shown.

Mean Magnetic Declination 15° East

Resurvey authorized by General Land Office letter "E" dated Sept. 1, 1938.

Latitude 42° 16' N.
Longitude 105° 18' W.

Scale: 1 inch equals 40 chains

Area Resurveyed 23,468.97 Acres.

LINES DESIGNATED	BY WHOM SURVEYED	GROUP NO.	DATE OF SPECIAL INSTRUCTIONS	WHEN SURVEYED	
				BEGUN	COMPLETED
S. & W. Bdrs.	Petersen & Lenhart	156	May 4. 1937	May 26. 1937	Oct. 12. 1937
N. & E. Bdrs.	Leo M. Petersen	163	Feb. 18. 1939	May 27. 1939	Aug. 25, 1939
Subdivisional	Leo M. Petersen	163	Feb. 18. 1939	May 27, 1939	Aug. 25, 1939

JQN & MDK. Areas - MJL. Topog. - RCM.

UNITED STATES DEPARTMENT OF THE INTERIOR
GENERAL LAND OFFICE

Denver, Colorado, April 14, 1944.
This plat of Township No. 27 North, Range No.71 West, of the Sixth Principal Meridian, Wyoming, is strictly conformable to the field notes of the resurvey thereof which have been examined and approved.

A. A. Horton Jr.
Acting Supervisor of Surveys.

Washington, D. C., June 19, 1944.
The resurvey represented by this plat having been correctly executed in accordance with the requirements of law and the regulations of this office is hereby accepted.

Joel David Wolfsohn
Assistant Commissioner.

2350-A

Trans. to Cheyenne L.O.
Nov 25 1944

27-71

(29)

Click Here for Field Notes

18.

4064

TOWNSHIP Nº 27 NORTH, RANGE Nº 71 WEST of the 6TH Principal MERIDIAN.

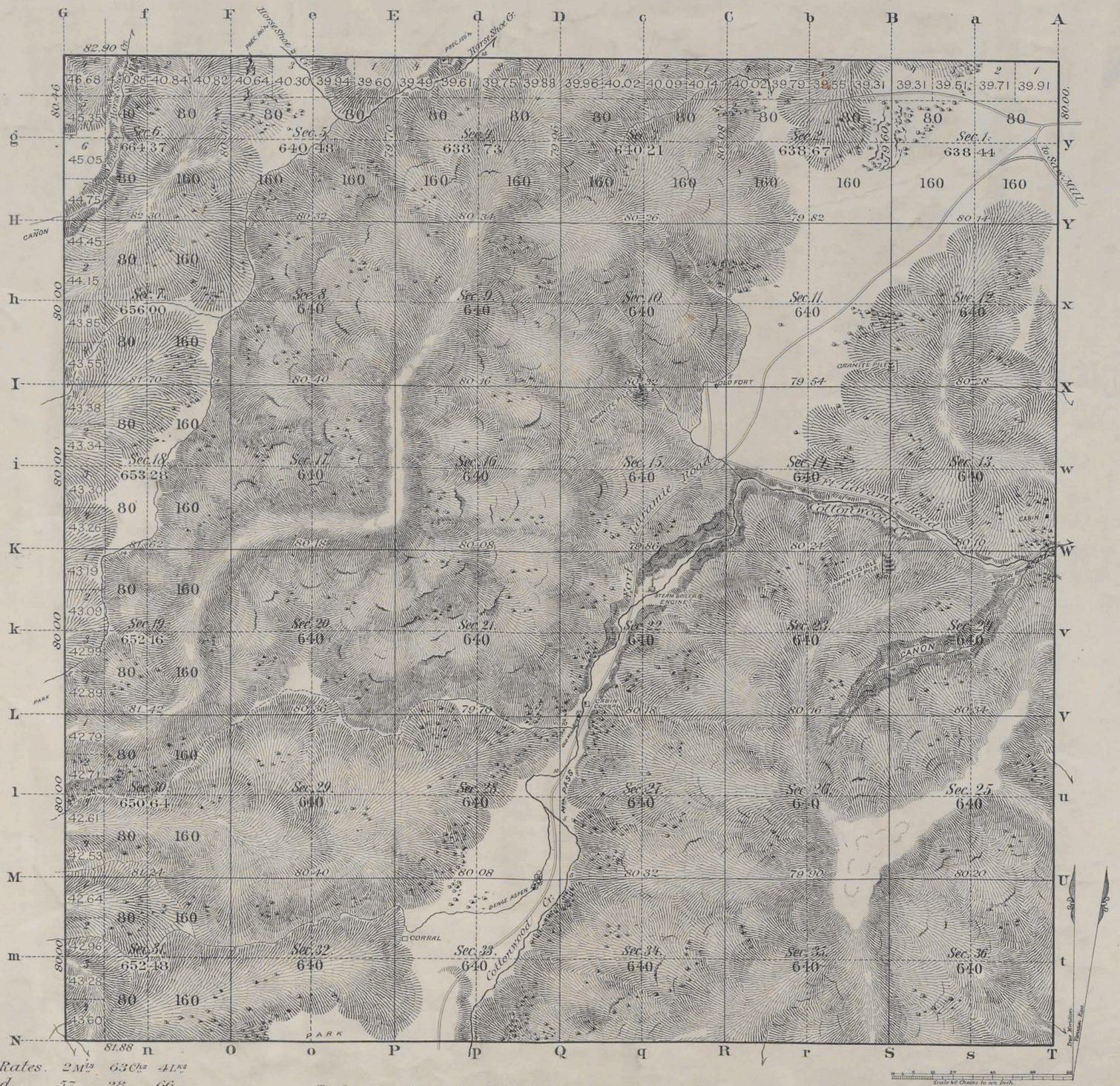

Regular Rates. 2 Mls 63 Chs 41 Lks

Augmented „ 57 „ 28 „ 66 „

Total number of Acres. 23 125 46

Surveys Designated	By Whom Surveyed	Date of Contract	Amount of Surveys Mls Chs Lks	When Surveyed	Magnetic Declination
Township lines	W.B. Yerby	May 7th 1879	24 04 84	June 18-25, 1880	
Subdivisions	R.M. Jones	Aug. 13th 1884	60 11 70	Aug. 19-24, 1884	15° 1' to 15° 40' E
Connections					
Retracing W. Tp line	„	„	6 00 46	Aug. 18th 1884	
„ E. „	R.W. Black	April 12th 1882	5 79 53	June 18th 1882	

The above Map of Township No. 27 North Range No. 71 West of the Sixth Principal Meridian Wyoming Territory is strictly conformable to the field notes of the survey thereof on file in this Office which have been examined and approved

Surveyor Generals Office, Cheyenne, Wyoming, Jan. 3d 1885

Thos. H. Aldrupe
Surv. Gen.l

2350

A. GAST & CO.- ST. LOUIS & N.Y.

27 - 71

(10)

Indexed

Click Here for Field Notes

Retracement Notes, All or Part

58

647

EXTERIOR LINES.

Scale 3 miles to an inch. Magnetic variation East.

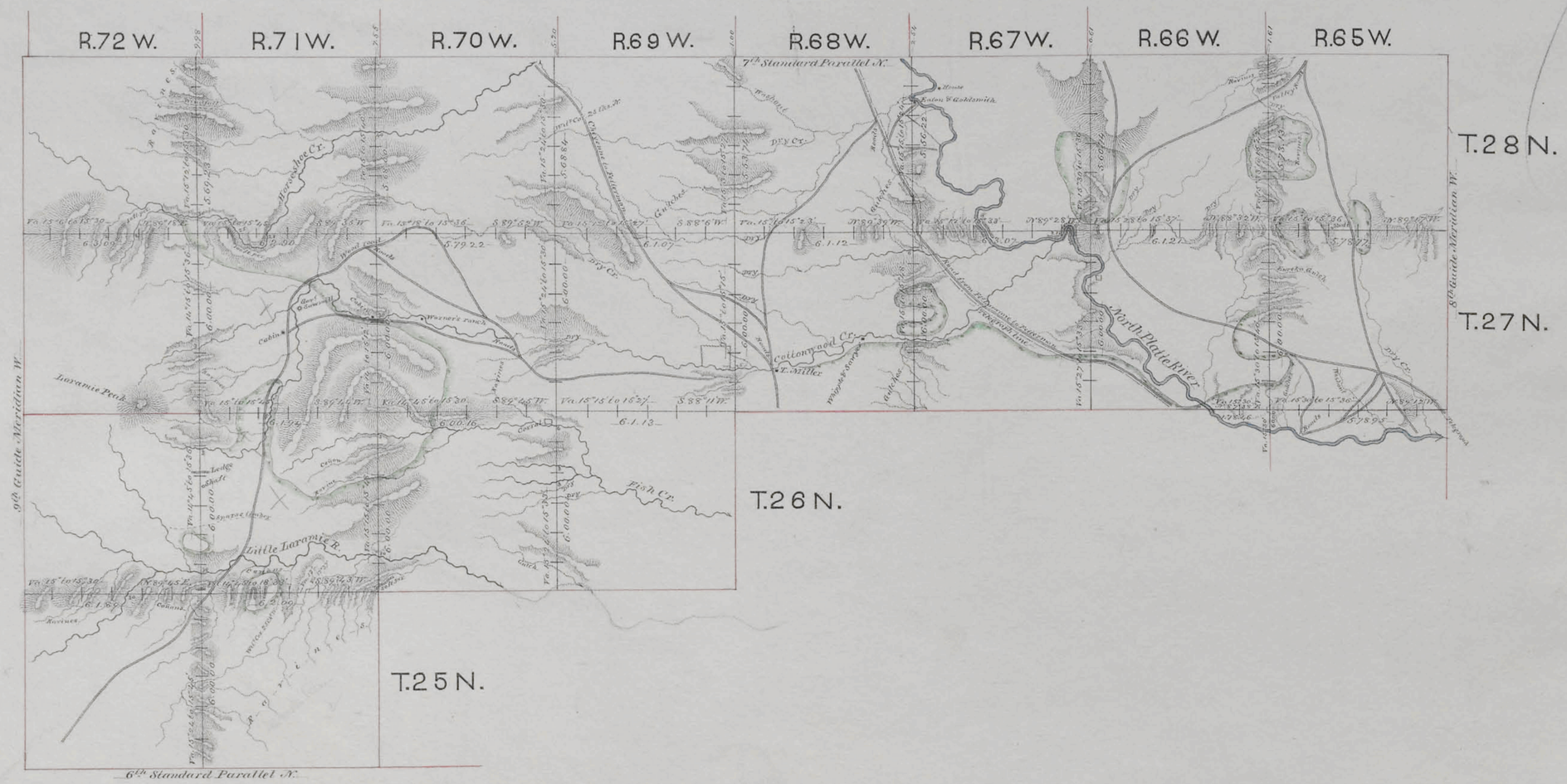

Surveys designated.	By whom surveyed.	Date of contract.	Amount of surveys. Mls.	Chs.	Lks.	When surveyed.
Exterior lines	Wm. B. Yerby	May 7, 1879.	193	44	97	July 1879 & June, 1880.
Connections	" " "	" " "		28	49	" " " " "

I hereby certify that the above diagram of the exterior lines of Township 25 N. Ranges 71 & 72 W., Township 26 N. Ranges 69, 70, 71 & 72 W. and Townships 27 & 28 N. Ranges 65 to 72 inclusive, West of the 6th Pr. Mer. Wyo. Ter. is strictly conformable to the original field notes of the survey thereof, on file in this office, which have been examined & approved.

Surveyor General's Office,
Cheyenne, Wyo. Aug. 4th 1880.

Edw. C. David
Surveyor General.

539