Click Here for Field Notes

Click Here for Exterior Notes

4949 (4-675 a) ORIGINAL

Accepted August 29, 1922.

Township No. 28 North, Range No. 73 West of the Sixth Principal Meridian, Wyoming

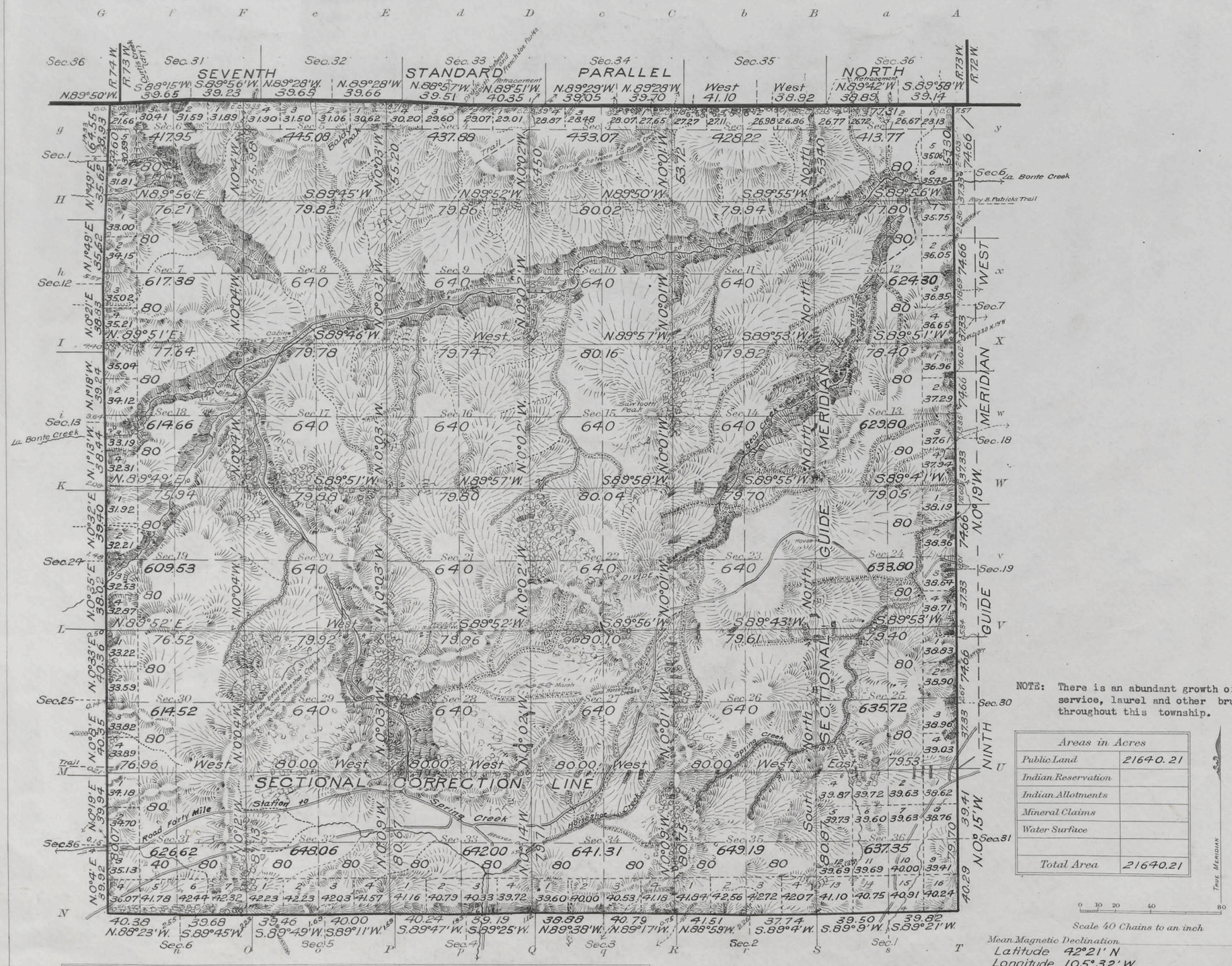

NOTE: There is an abundant growth of service, laurel and other brush throughout this township.

Areas in Acres	
Public Land	21640.21
Indian Reservation	
Indian Allotments	
Mineral Claims	
Water Surface	
Total Area	21640.21

Mean Magnetic Declination
Latitude 42°21' N
Longitude 105°32' W.

Surveys Designated	By Whom Surveyed	Group No.	Group Date	Amount of Surveys Mls.	Amount of Surveys chs.	Amount of Surveys lks.	When Surveyed Begun	When Surveyed Completed
Subdivisions	Riley and Millrick	49	Jan. 29, 1918	58	11	43	July 30, 1921	Sept. 7, 1921
Connections	" " "	"	" " "		53	23	" "	" "
Resurvey East Bdy	" " "	"	" " "	5	53	00	Aug. 6, 1921	Aug. 30, 1921
Resurvey South Bdy	" " "	"	" " "	5	77	19	July 30, 1921	Aug. 6, 1921
Resurvey West Bdy	" " "	"	" " "	5	54	67	Aug. 3, 1921	Aug. 30, 1921
Retracement 7th St. Par. N.	" " "	"	" " "		79	24	Aug. 27, 1921	Sept. 3, 1921
Resurvey 7th St. Par. N.	W. H. Clark	5	April 25, 1911	5	72	38	July 25, 1915	July 28, 1915

The above map of Township No. 28 North Range No. 73 West of the Sixth Principal Meridian Wyoming is strictly conformable to the field notes of the survey thereof on file in this office, which have been examined and approved.

U. S. Surveyor General's Office.

Cheyenne, Wyoming, June 6, 1922

Clyde W. Athely
Surveyor General.

A.L.R.

AMT

2983

28 - 73

Trans to Cheyenne L.O. Oct. 5, 1922

Click Here for Field Notes

Retracement Notes, All or Part

(13)

Indexed

1122

76.

EXTERIOR LINES

Scale, 3 miles to an inch. Magnet. Var. East.

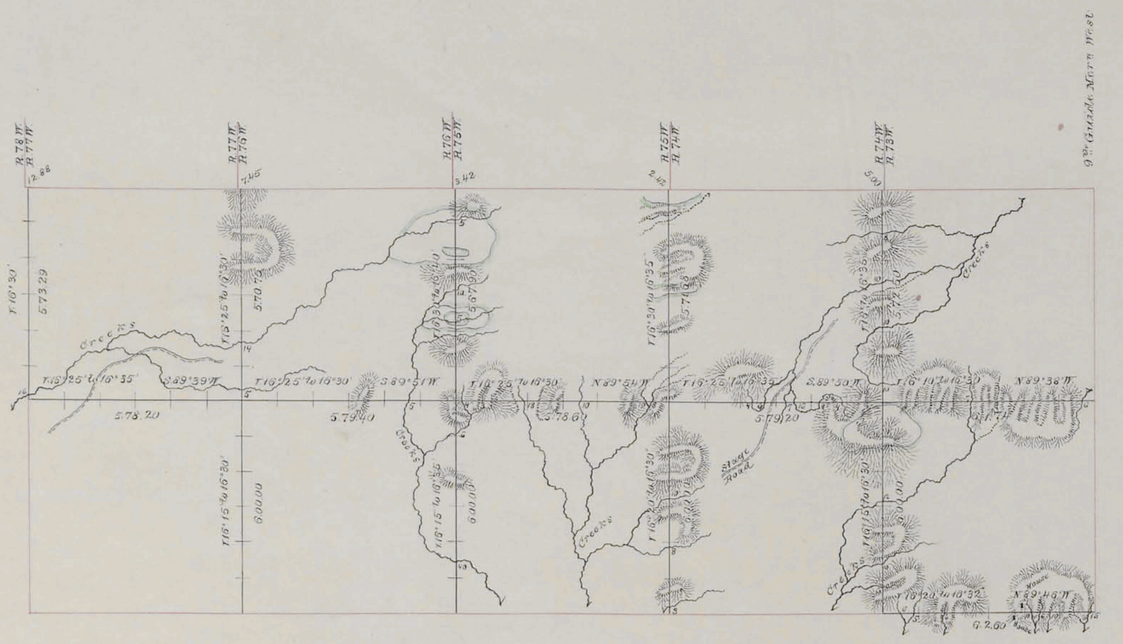

Surveys Designated.	By whom Surveyed.	Date of Contract	Amount of Surveys			When Surveyed.
			mls.	chs.	lks.	
Exterior lines	Dorney & Grant	May 7th 1881	89	35	86	Aug. 2-22, 1881
Connections	" " "	" " "		31	17	" " "

I hereby certify, That the above diagram of the exterior lines of Townships 27 & 28 N., Ranges 78 to 77 inclusive, West of the 6th Principal Meridian, Wyoming Territory, is strictly conformable to the field notes of the Survey thereof on file in this Office, which have been examined & approved.

Surveyor General's Office,
Cheyenne, Wyo. July 31st 1882

Edw. C. David
Surveyor General.

807

Click Here for Field Notes
Retracement Notes, All or Part

9TH GUIDE MERIDIAN WEST,

From the 6th to the 8th Standard Parallel N. between Ranges 72 & 73 W. of the 6th Pr. Mer.



Surveys designated.	By whom surveyed.	Date of contract.	Amount of surveys. Mls. Chs. Lks.	When surveyed.
9th Guide Mer. W.	Wm. B. Yerby	May 7, 1879.	48 . 00 . 00	June & July, 1879.

I hereby certify that the above diagram of the 9th Guide Meridian West of the 6th Principal Meridian, from the 6th to the 8th Standard Parallel N. in Wyoming Territory, is strictly conformable to the field notes of the survey thereof, on file in this office, which have been examined & approved.

Surveyor General's Office,
Cheyenne, Wyo. Oct. 16, 1879.

Edw. C. David
Surveyor General.