7860 **Click Here for Field Notes**

ORIGINAL

TOWNSHIP 28 NORTH, RANGE 75 WEST, OF THE SIXTH PRINCIPAL MERIDIAN, WYOMING.

DEPENDENT RESURVEY AND SUBDIVISION OF SECTION

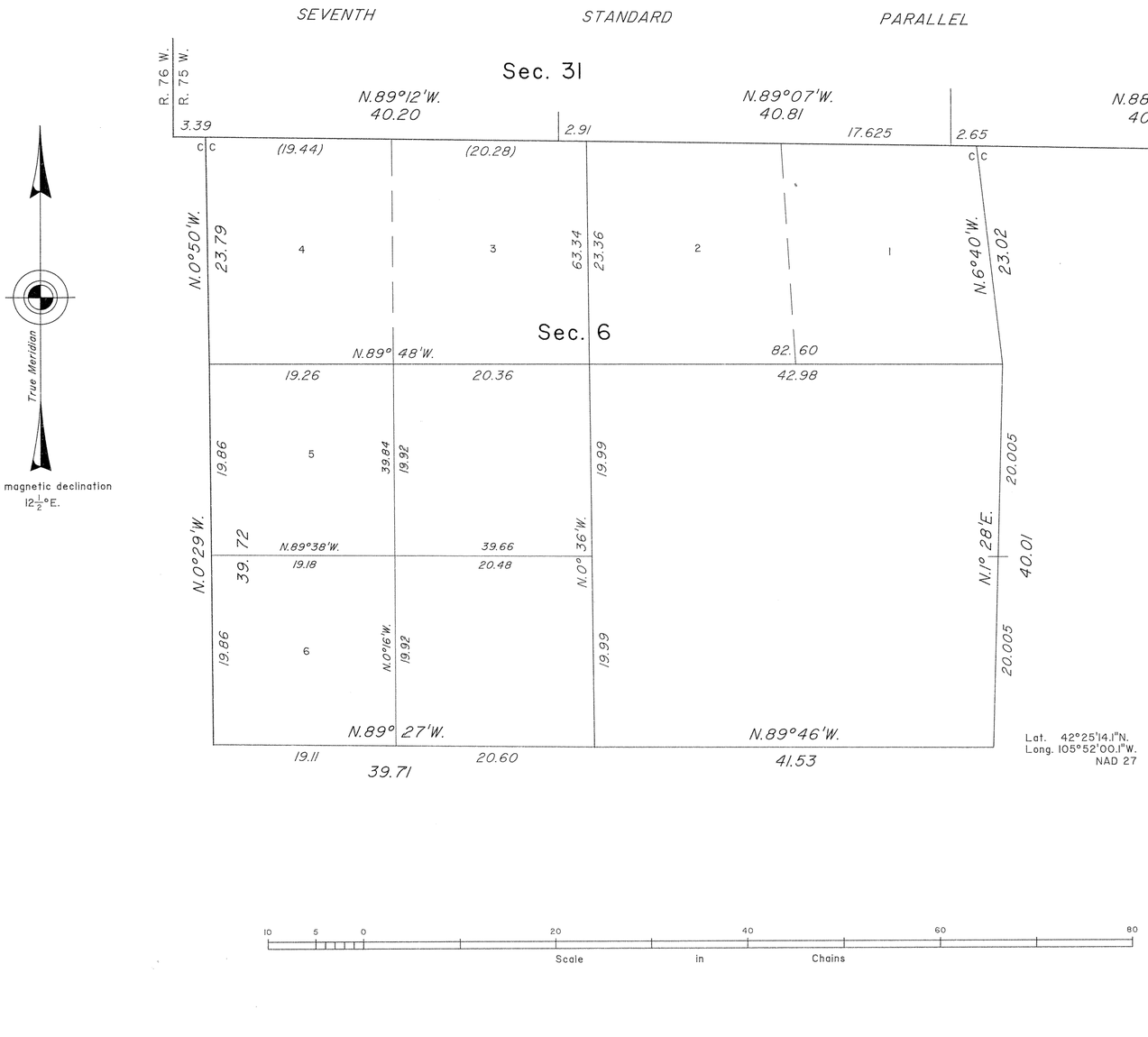

A history of surveys is contained in the field notes.

This plat represents the dependent resurvey of a portion of the Seventh Standard Parallel North, through R. 75 W., portions of the west boundary and subdivisional lines designed to restore the corners in their true original locations according to the best available evidence, and the subdivision of section 6, T. 28 N., R. 75 W., Sixth Principal Meridian, Wyoming.

The lottings and areas are as shown on the plat approved August 1, 1882.

Survey executed by Dana R. Bardsley, Cadastral Surveyor, beginning October 19, 1986, and completed July 30, 1987, pursuant to Special Instructions dated June 3, 1986, for Group No. 489, Wyoming.

UNITED STATES DEPARTMENT OF THE INTERIOR
BUREAU OF LAND MANAGEMENT

Cheyenne, Wyoming February 24, 1989

This plat is strictly conformable to the approved field notes, and the survey, having been correctly executed in accordance with the requirements of law and the regulations of this Bureau, is hereby accepted.

For the Director

Richard L. Baker

Chief Cadastral Surveyor for Wyoming

W.H.B.

820 B

Click Here for Field Notes

Access. 6370

ORIGINAL

TOWNSHIP Nº28 NORTH, RANGE Nº75 WEST OF THE SIXTH PRINCIPAL MERIDIAN, WYOMING

Dependent Resurvey



Scale: 1 Inch = 40 Chains. Area Resurveyed 22,466.17 Acres.

LINES DESIGNATED	BY WHOM SURVEYED	GROUP No.	DATE OF SPECIAL INSTRUCTIONS	WHEN SURVEYED	
				BEGUN	COMPLETED
S. & W. Exteriors	Russell C. MacDonald	189	April 21, 1941	June 16, 1941	August 9, 1941
Subdivisional	"	"	"	"	"
E. Exterior	Petersen & Moor	156	May 4, 1937	Sept. 1, 1938	Sept. 9, 1938
N. Exterior	W. H. Clark	5	April 25, 1911	Sept. 24, 1914	August 2, 1915

TOPOGRAPHY WITHIN SECTIONS COMPILED FROM AERIAL PHOTOGRAPHS AND COORDINATED WITH SECTION LINE CONTROL AT TIME OF SURVEY.

TIMBER

In the North portion of the Township is a heavy growth of yellow and lodge pole pine, with scattering spruce, Douglas fir and aspen, in the South portion scattered yellow pine.

MEMORANDUM

This plat of the resurvey of Township No. 28 North, Range No. 75 West, delineates a retracement and reestablishment of the lines of the original survey as shown upon the plat approved August 1, 1882, in their true original position according to the best available evidence of the position of the original corners. All differences between the measurements shown on the original plat and those derived in the retracement have been distributed proportionally between accepted corners in accordance with surveying rules. Reference will be made to the original plat for the showing of the areas and more detailed descriptions of the various smaller subdivisions, except where new areas are shown hereon.

Resurvey authorized by General Land Office letter "E", dated March 21, 1941.

Latitude: 42°20.9' N.
Longitude: 105°46.2' W.

UNITED STATES DEPARTMENT OF THE INTERIOR
GENERAL LAND OFFICE

Denver, Colorado, Jan. 31, 1945
This plat of Township No. 28 North, Range 75 West, of the Sixth Principal Meridian, Wyoming, is strictly conformable to the field notes of the survey thereof which have been examined and approved.

C. K. Hunter
Supervisor of Surveys

Washington, D.C., MAY 16, 1945
The survey represented by this plat having been correctly executed in accordance with the requirements of law and the regulations of this office, is hereby accepted.

Joel David Wolfsohn
Assistant Commissioner.

820-A

Recd at P.J.O. Dec. 10, 1945

28-75

Click Here for Field Notes

accession no. 1137

TOWNSHIP Nº 28 NORTH. RANGE Nº 75 WEST of the 6TH Principal MERIDIAN.

Total number of Acres. 22,485.28

Surveys Designated	By Whom Surveyed	Date of Contract	Amount of Surveys Mls	Chs	Lks	When Surveyed	Magnetic Declination
E. S. & W. Township-lines	Downey & Grant	May 7, 1881	17	58	18	Aug 10-15, 1881	16° 32' East
Subdivisions	Alexand Barnett	Octob. 3, 1881	59	21	49	Dec. 17-24, 1881	16° 35' East
Connections	" " "	" " "		7	51	" " "	
7th Stand Pl N	Downey & Grant	May 7, 1881	5	76	16	May 23 & 24, 1881	

The above Map of Township Nº 28 North of Range Nº 75 West of the Sixth Principal Meridian Wyoming Territory is strictly conformable to the field notes of the survey thereof on file in this Office, which have been examined and approved

Surveyor Generals Office,
Cheyenne Wyoming
August 1st 1882

Edw. C. David
Surv. Genl

A. Gast & Co., St. Louis, Mo.

820

28 - 75

Click Here for Field Notes
Retracement Notes, All or Part

(13.) Indexed

1122

76.

Xd

EXTERIOR LINES

Scale, 3 miles to an inch. Magnet. Var. East.

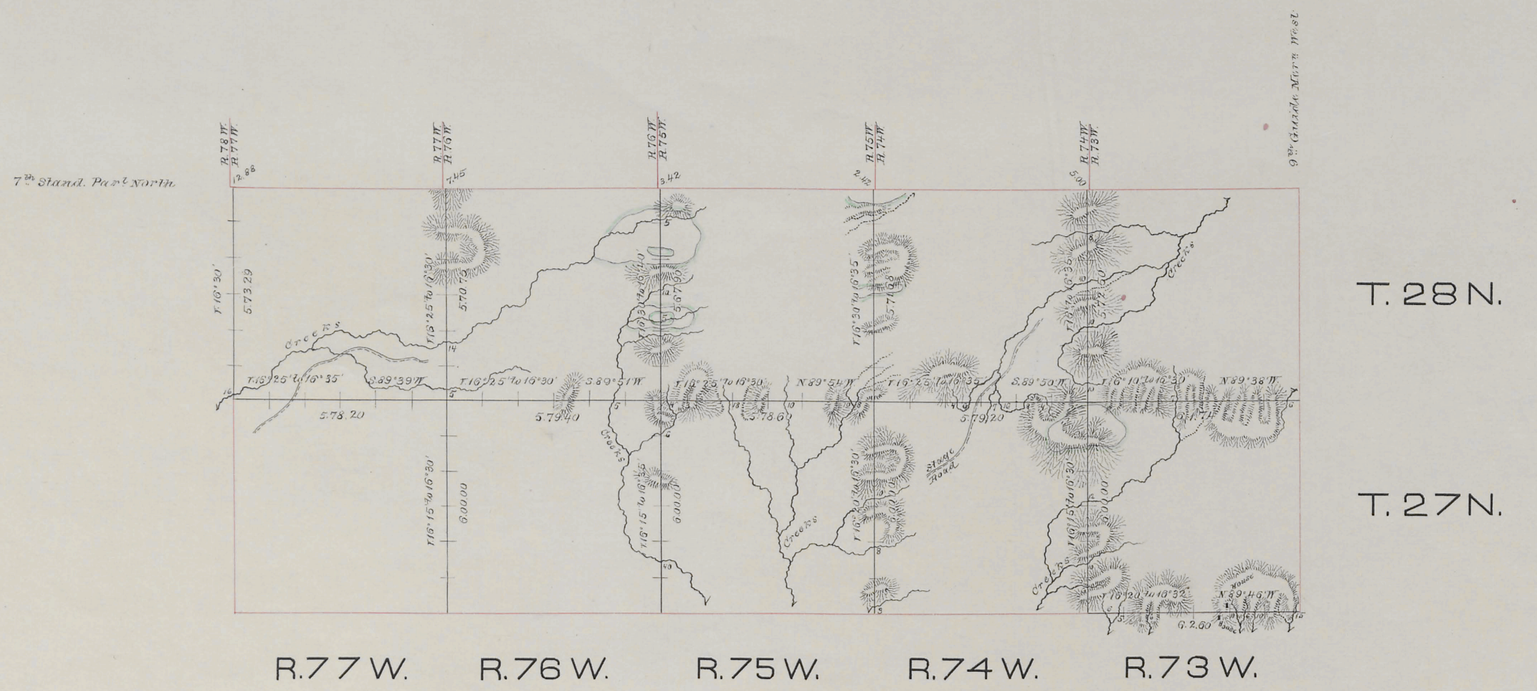

Surveys Designated	By whom Surveyed	Date of Contract	Amount of Surveys mls.	chs.	lks.	When Surveyed
Exterior lines	Downey & Grant	May 7th 1881	89	35	86	Aug. 2-22, 1881
Connections	" " "	" " "		31	17	" " "

I hereby certify, that the above diagram of the exterior lines of Townships 27 & 28 N., Ranges 73 to 77 inclusive, West of the 6th Principal Meridian, Wyoming Territory, is strictly conformable to the field notes of the survey thereof on file in this Office, which have been examined & approved.

Surveyor General's Office.
Cheyenne, Wyo. July 31st 1882

Edw. C. David
Surveyor General.

807