Click Here for Field Notes

7366

ORIGINAL

TOWNSHIP 28 NORTH, RANGE 77 WEST, OF THE SIXTH PRINCIPAL MERIDIAN, WYOMING.

DEPENDENT RESURVEY



Area Resurveyed 22,431.03 Acres

A history of surveys is contained in the field notes.

This plat represents the dependent resurvey of a portion of the Seventh Standard Parallel North, through Ranges 76 and 77 West, the east and south boundaries and subdivisional lines of T. 28 N., R. 77 W., Sixth Principal Meridian, Wyoming designed to restore the corners in their true original locations according to the best available evidence.

Except as indicated hereon, the lottings and areas are as shown on the plat approved August 1, 1882.

Survey executed by Dennis D. Bland, Supervisory Cadastral Surveyor, beginning September 26, 1972, and completed November 1, 1972, pursuant to Special Instructions dated September 15, 1972 for Group No. 349, Wyoming.

UNITED STATES DEPARTMENT OF THE INTERIOR
BUREAU OF LAND MANAGEMENT
Washington, D.C. September 22, 1977

This plat is strictly conformable to the approved field notes, and the survey, having been correctly executed in accordance with the requirements of law and the regulations of this Bureau, is hereby accepted.

For the Director

Bernard W. Foreman

Chief, Division of Cadastral Survey

W.H.B.

824A

655

40

Click Here for Field Notes

Accession no. 1141

TOWNSHIP No 28 NORTH. RANGE No 77 WEST of the 6TH Principal MERIDIAN.

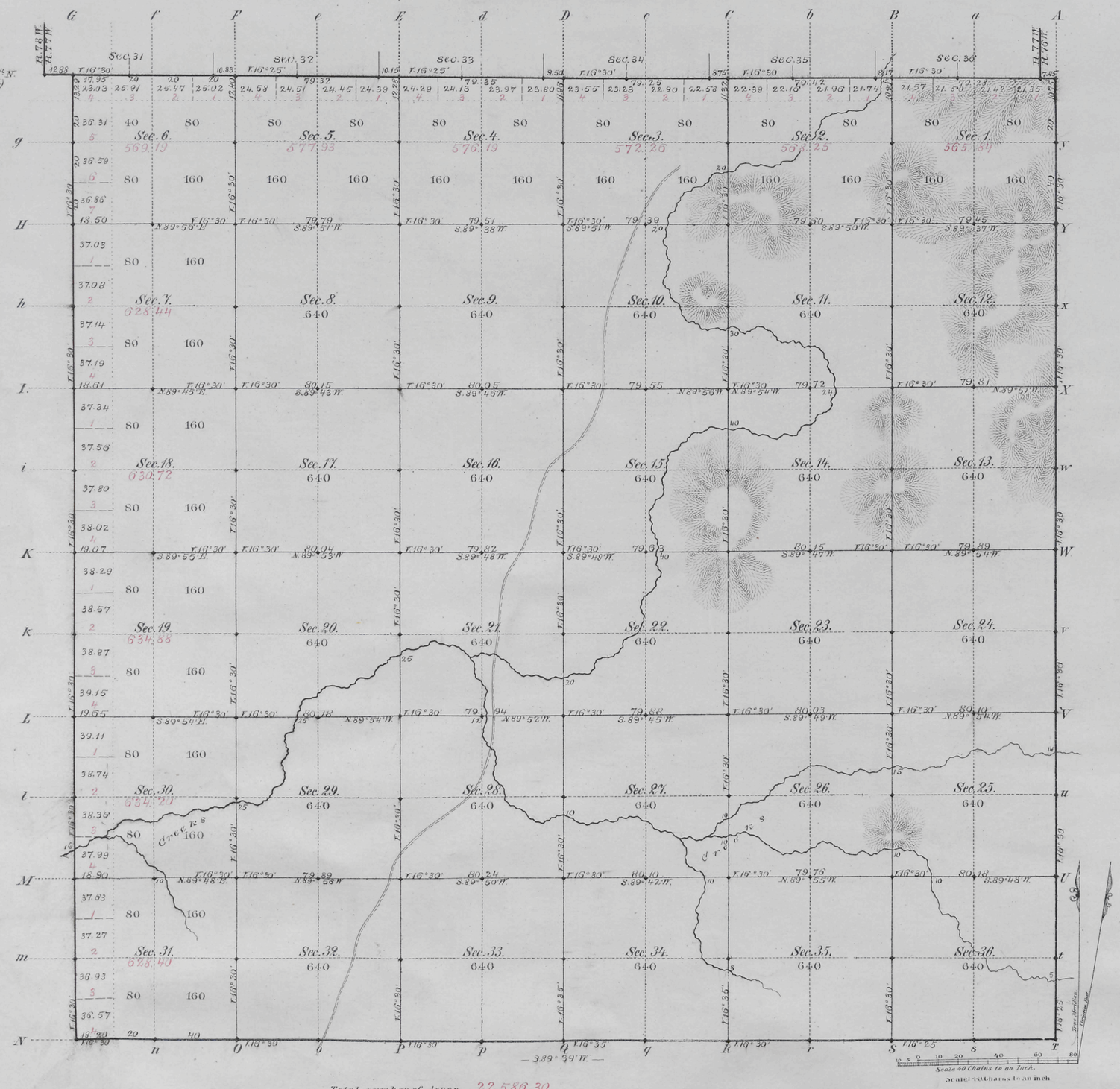

Total number of Acres. 22,586.30

Surveys Designated	By Whom Surveyed	Date of Contract	Amount of Surveys Mls	Chs	Lks	When Surveyed	Magnetic Declination
E.S. & W. Township lines	Downey & Girard	May 7. 1881	17	62	24	Aug. 19 – 22. 1881	16° 30' East
Subdivisions	Alexand. Barnett	Octob. 3, 1881	59	30	44	Nov. 30, to Dec. 7, 1881	16° 30' East
Connections	" " "	" " "		47	40	" " "	
7th Stand Pt N.	Downey & Girard	May 7th 1881	5	74	57	May 23rd 1881	

The above Map of Township No. 28 North of Range No. 77 West of the Sixth Principal Meridian Wyoming Territory is strictly conformable to the field notes of the survey thereof on file in this Office, which have been examined and approved

Surveyor Generals Office,
Cheyenne Wyoming
August 1st 1882

Edw. C. David
Chief Clerk & Gen.l

A. Gast & Co, St. Louis, Mo.

824

28 - 77

(13)

Indexed

1122

Click Here for Field Notes

Retracement Notes, All or Part

76.

EXTERIOR LINES

Scale, 3 miles to an inch. Magnet. Var. East.

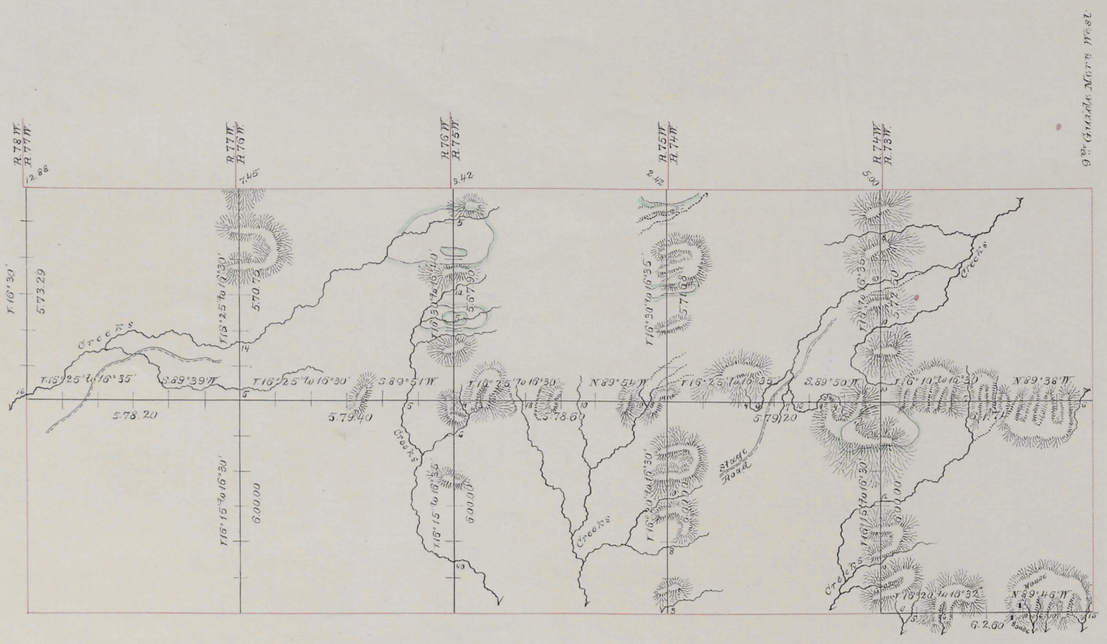

Surveys Designated	By whom Surveyed	Date of Contract	Amount of Surveys Mls.	Chs.	Lks.	When Surveyed
Exterior lines	Dorney & Grant	May 7th 1881	89	35	86	Aug. 2-22, 1881
Connections	" " "	" " "		31	17	" " "

I hereby certify, That the above diagram of the exterior lines of Townships 27 & 28 N., Ranges 78 to 77 inclusive, West of the 6th Principal Meridian, Wyoming Territory, is strictly conformable to the field notes of the Survey thereof on file in this Office, which have been examined & approved.

Surveyor General's Office,
Cheyenne, Wyo. July 31st 1882

Edw. C. David
Surveyor General.

807