accession no 2790 original

(4-675a)

Supplemental Plat No 1
Resurvey Township No 49 North Range No 89 West of the Sixth Principal Meridian, Wyoming

Plat Accepted February 12 1920.

G f F e E d D c C b B a A

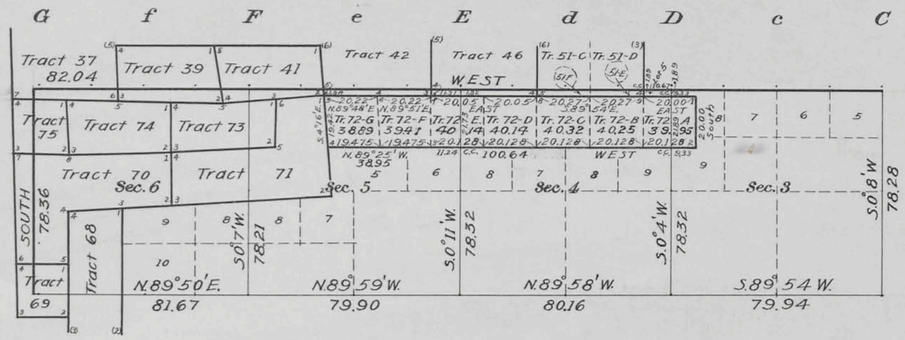

H

INDEX TO SEGREGATED TRACTS							
Resurvey	Description by Original Survey						
Tract N°	T	R	Sec.	Subdivisions	Entry Kind	Entry N°	Status in Land Office	Entryman
72-D	49	89	4	Lot 3				
72-E	"	"	4	Lot 4				
72-F	"	"	5	Lot 1				
72-G	"	"	5	Lot 2	D.L.E.	04952	P.C. Issued	Hattie A. Booth
72-A	"	"	3	Lot 4				Vacant
72-B	"	"	4	Lot 1				public
72-C	"	"	4	Lot 2				land

h Sec. 7 Sec. 8 Sec. 9 Sec. 10 Sec. 11 Sec. 12

I

i Sec. 18 Sec. 17 Sec. 16 Sec. 15 Sec. 14 Sec. 13 w

K W

k Sec. 19 Sec. 20 Sec. 21 Sec. 22 Sec. 23 Sec. 24 v

L V

l Sec. 30 Sec. 29 Sec. 28 Sec. 27 Sec. 26 Sec. 25 u

M U

m Sec. 31 Sec. 32 Sec. 33 Sec. 34 Sec. 35 Sec. 36 t

N

n O o P p Q q R r S s T

This Supplemental Plat No. 1, T. 49 N., R. 89 W., of the 6th P.M., Wyoming, resurvey approved January 13, 1919, is prepared in accordance with directions given in Commissioner's letter "E" dated January 21, 1920, for the purpose of dividing segregated Tract No. 72 into its original legal subdivisions or aliquot parts, in order to permit issuance of patent in Buffalo 04952, Hattie A. Booth, and to provide for disposal of public lands in said Tract No. 72; and is hereby approved.

U.S. Surveyor General's Office,
Cheyenne, Wyoming, January 31, 1920.

Charles L. Decker
Surveyor General.

Areas in Acres.	
Public Land	
Indian Reservation	
Indian Allotments	
Mineral Claims	
Water Surface	
Total Area	

TRUE MERIDIAN

0 10 20 40 80

Scale 40 Chains to an inch
Mean Magnetic Declination

Surveys Designated.	By Whom Surveyed.	Contract No.	Contract Date	Amount of Surveys Mls. chs. lks.	When Surveyed. Begun.	When Surveyed. Completed.

J.C.S.

The above map of Township No. ____ Range No ____ of the ____ Meridian ____ is strictly conformable to the field notes of the survey thereof on file in this office, which have been examined and approved.

U.S. Surveyor General's Office,

Surveyor General.

1852-C.

Transmitted to Buffalo L.O.
February 16. 1920.

49-89

Click Here for Field Notes

Click Here for Exterior Notes

2788 (4-675a) Accepted September 29, 1919. ORIGINAL

Resurvey Township No. 49 North, Range No. 89 West of the Sixth Principal Meridian Wyoming

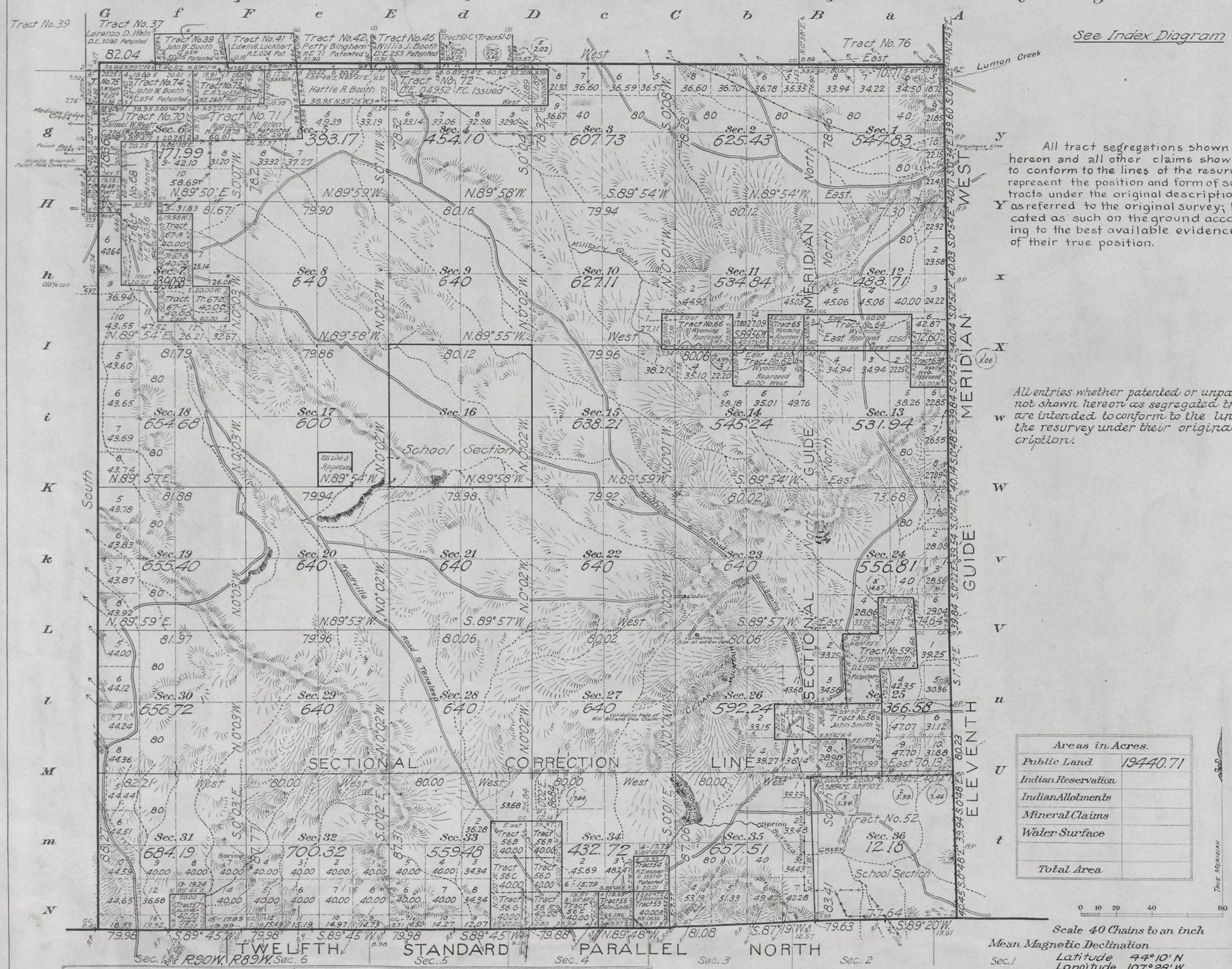

Surveys Designated.	By Whom Surveyed.	Group No.	Group Date	Amount of Surveys Mls.	Amount of Surveys chs.	Amount of Surveys lks.	When Surveyed. Begun.	When Surveyed. Completed.
Resur. Subdivisions	Douglas & Lytle	39	March 7, 1917	60	01	93	October 18, 1917	December 4, 1917
Resur. Private Land Claims	"	"	"	36	18	30	October 30, 1917	December 4, 1917
Resur. Connections	"	"	"	3	05	43	October 18, 1917	December 4, 1917
Resur. 12th Standard Par'l North	"	"	"	6	00	13	October 13, 1917	November 23, 1917
Resur. 11th Guide Meridian West	"	"	"	6	01	12	October 2, 1917	October 12, 1917
Resur. North Township Line	"	"	"	5	72	75	September 25, 1917	October 6, 1917
Resur. West Township Line	"	"	"	6	06	63	October 5, 1917	November 26, 1917

R.M.T. Lettering and Computations
J.G.K. Lettering
A.L.R. Topography

Resurvey

The above map of Township No. 49 North Range No. 89 West of the Sixth Principal Meridian Wyoming is strictly conformable to the field notes of the resurvey thereof on file in this office, which have been examined and approved.

U.S. Surveyor General's Office,
Cheyenne, Wyoming January 13, 1919

Charles L. Decker
Surveyor General.

1852-A.

49-89

2789

Accepted September 29, 1919. ORIGINAL

Supplemental Plat No. 1.

Index to Segregated Tracts

Resurvey Township No. 49 North Range No. 89 West of the Sixth Principal Meridian, Wyoming

Group No. 39

Alex Douglas, U.S. Surveyor M.J. Lytle, U.S. Transitman.

Resurvey Tract No.	Description by Original Survey							
	T.	R.	Sec.	Subdivisions	Entry Kind	Entry No.	Status in Land Office	Entryman
37	50	89	31	Lots, 2, 3, 4, SE¼NW¼				
				S½NE¼, E½SW¼, NW¼SE¼	D.E.	3090	Patented	Lorenzo D. Waln
39	50	89	31	S½SE¼	Cash	654	Patented	John W. Booth
41	50	89	32	S½SW¼	H.E.	024	Patented	Edwin A. Lockhart
42	50	89	32	SE¼	H.E.	71	Patented	Betty Bingham
46	50	89	33	S½SW¼, NE¼SW¼, SE¼NW¼	D.E.	253	Patented	Willis J. Booth
51	50	89	33	S½SE¼, NE¼SE¼				
			34	NW¼SW¼	H.E.	04999	Cancelled	William Booth
76	50	89	36	All	School		Grant	Wyoming
52	49	89	36	All	School		Grant	Wyoming
53	49	89	34	SE¼SE¼	H.E.	0636	Intact	Emil Ziesman
54	49	89	34	NE¼SE¼	Cash	1351	Patented	R. Ziesman
55	49	89	34	SW¼SE¼	D.E.	586	Patented	John Smith
56	49	89	34	S½SW¼, NW¼SW¼, SW¼NW¼				
			33	E½SE¼, SE¼NE¼	D.L.S.L.	0238	Approved	Wyoming
57	49	89	31	SW¼ SE¼	D.L.S.L.	0238	Approved	Wyoming
58	49	89	25	E½SW¼, NW¼SW¼				
			26	NE¼SE¼	H.E.	1374	Patented	John Smith
59	49	89	24	SW¼SE¼				
			25	E½NW¼, NW¼NE¼	D.E.	05102	Patented	Emma J. Smith
62	49	89	14	N½NE¼	S.S.	List 3	Approved	Wyoming
63	49	89	13	NE¼NE¼	S.S.	List 3	Approved	Wyoming
64	49	89	12	S½SW¼, SW¼SE¼	S.S.	List 3	Approved	Wyoming
65	49	89	11	SE¼SE¼	S.S.	List 3	Approved	Wyoming
66	49	89	11	S½SW¼	S.S.	List 3	Approved	Wyoming
67	49	89	7	W½NE¼, N½SE¼	H.E.	02793	Relinquished	Gus Ilg
68	49	89	6	E½SW¼				
			7	E½NW¼	H.E.	4036	Patented	Edward Ilg.
69	49	89	6	Lot 7	Cash	227	Patented	W.L. Hyatt
70	49	89	6	Lots 5 and 6, SE¼NW¼, SW¼NE¼	Cash	226	Patented	Samuel W. Hyatt
71	49	89	5	Lot 3, S½NW¼				
			6	SE¼NE¼	H.E.	1878	Patented	Augustus T. Allen
72	49	89	3	Lot 4				
			4	Lots 1, 2, 3, 4				
			5	Lots 1, 2	D.E.	04962	F.C. Issued	Hattie A. Booth
73	49	89	5	Lot 4				
			6	Lot 1	H.E.	2681	Patented	Edwin A. Lockhart
74	49	89	6	Lots 2, 3		654	Patented	John W. Booth
75	49	89	6	Lot 4		228	Patented	S.W. Hyatt

This Index to Segregated Tracts, Resurvey Township No. 49 North, Range No. 89 West of the Sixth Principal Meridian, Wyoming, is made to accompany plat of resurvey of said township and is hereby approved.

U.S. Surveyor General's Office
Cheyenne, Wyoming January 13, 1919.

Charles L. Decker
Surveyor General.

1852 - B.

49 - 89

(24)

Click Here for Field Notes

17

2787

TOWNSHIP No. 49 NORTH. RANGE No. 89 WEST of the 6TH Principal MERIDIAN.

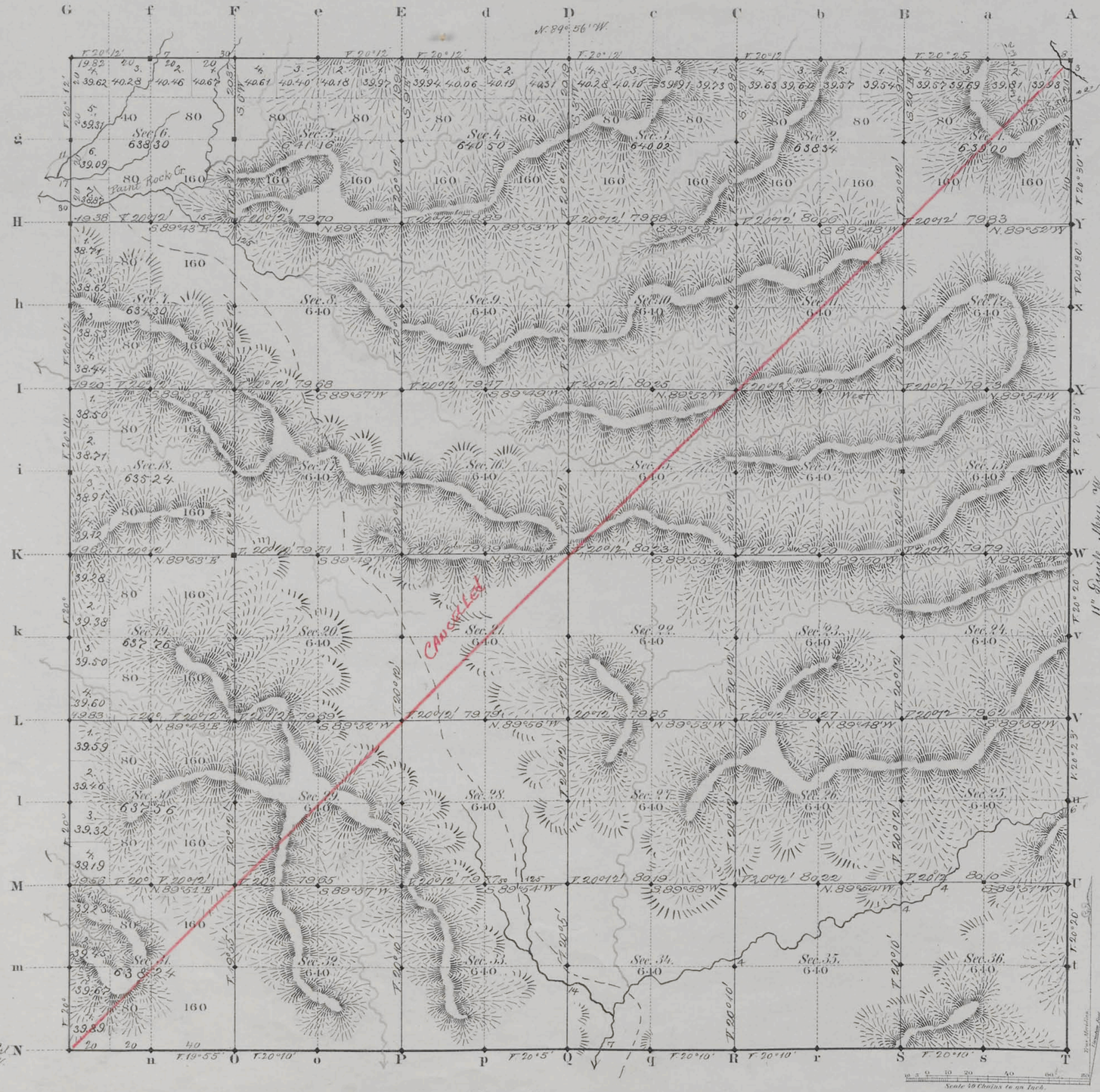

Total number of Acres. 23020.42

Surveys Designated	By Whom Surveyed	Date of Contract	Amount of Surveys Mls	Chs	Lks	When Surveyed	Magnetic Declination
W & N Township lines	W. J. Boland	June 5, 1882	11	79	82	Novb. 13, 14, 1882	20° 6' E. ast
Subdivisions	" "	" "	59	74	82	Apl 25 May 2 83'	20° 12' "
Connections							
11th Guide N. W.	" "	" "	6	00	00	Novb. 6, 1882	
12th Stand. P. N.	Chas. A. Honey	Jany 2, 1882	6	00	00	July 2, 1882	

The above Map of Township No. 49 North Range No. 89 West of the Sixth Principal Meridian Wyoming Territory is strictly conformable to the field notes of the survey thereof on file in this Office, which have been examined and approved

Surveyor General's Office,
Cheyenne Wyoming
December 22nd 1883

Edw. C. David
Sur. Genl.

A. Gast & Co. St. Louis Mo.

1852

Cave
49-89

2940

Click Here for Field Notes

Ret. / Resurvey Notes, All or Part

Indexed

1964

RESURVEY
TOWNSHIP EXTERIORS

Scale: 160 Chains to 1 Inch

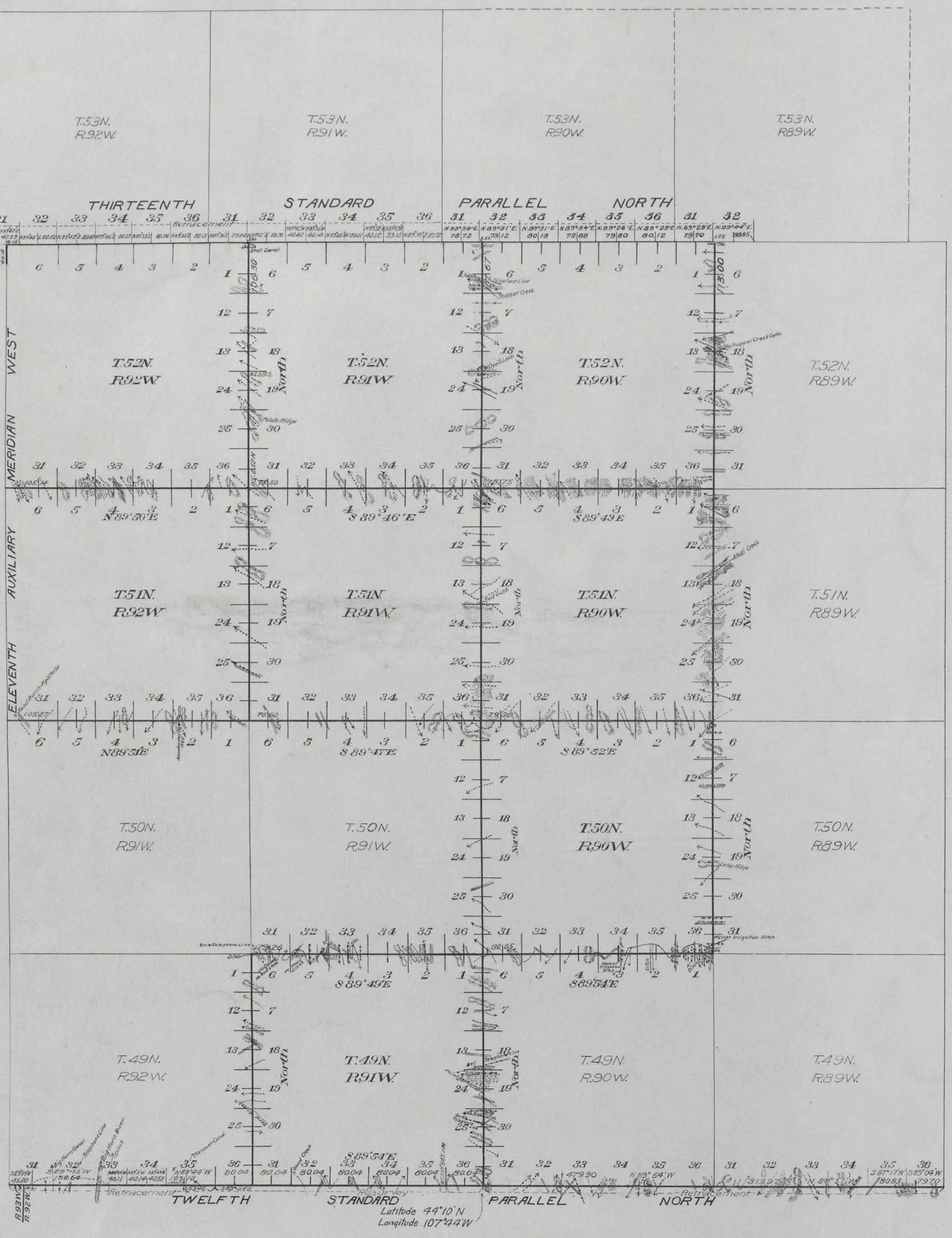

This Plat
of the Resurvey
of
Twelfth Standard Parallel North, through Range 91 West and a portion of Range 92 West,
the Retracement
of the
Twelfth Standard Parallel North, through Ranges 89, 90 West, and a portion of Range 92 West,
Thirteenth Standard Parallel North, through Ranges 89, 90, 91 and 92 West,
and the
Resurvey of the
South and East Boundaries of Townships 51 and 52 North, through Ranges 90, 91 and 92 West
South, East and West Boundaries of Township 50 North, Range 90 West,
and the
North, East and West Boundaries of Township 49 North, Range 91 West of the Sixth Principal Meridian, Wyoming, is strictly conformable to the field notes of the resurvey thereof,
by
Wilford W. Utterback and
Utterback and Richards
under their assignment to
Group No 6
dated March 31, 1911,
which have been examined, approved and filed in this office.
U. S. Surveyor General's Office
Cheyenne, Wyoming
August 10, 1914

Charles L. Deckes
U. S. Surveyor General.

Surveys Designated	Amount Mls.	Chs.	Lks.	When Surveyed
Standard Lines Retraced	37	00	36	June 2, 1911 – Sept. 20, 1912
Standard Lines Resurveyed	7	40	46	July 3, 1911 – Sept. 24, 1912
Township Lines	109	51	90	July 6, 1911 – July 16, 1912
Connections	6	10	57	July 6, 1911 – Sept. 24, 1912

R.M.T.

21

(24)
Indexed

2786

Click Here for Field Notes

Retracement Notes, All or Part

16

EXTERIOR LINES.

Scale 3 miles to 1 inch. Magnetic Variation E.

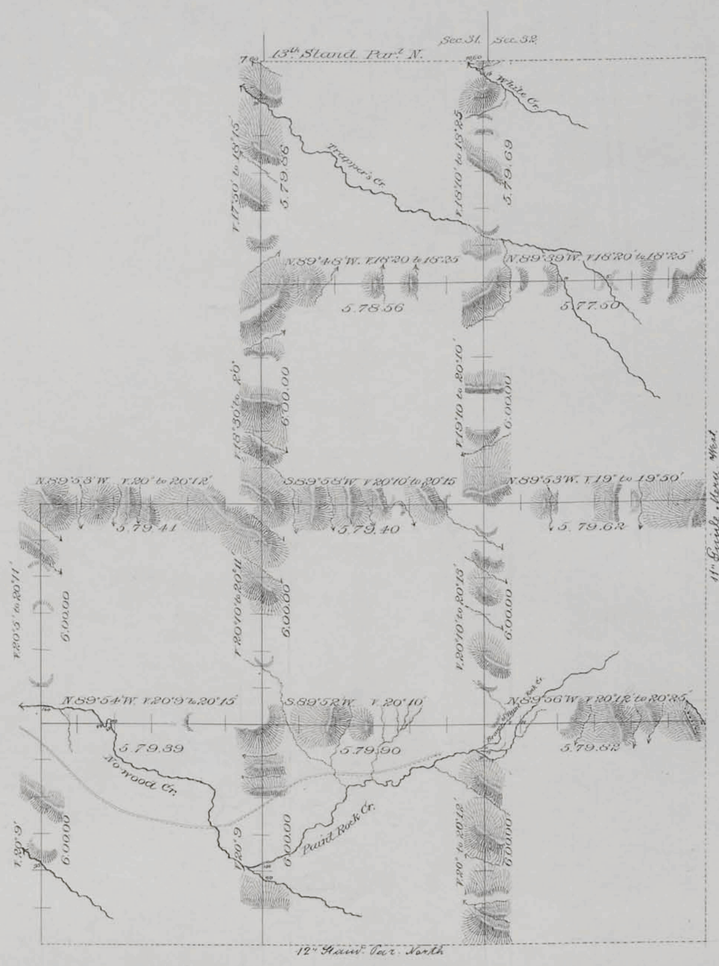

Surveys Designated	By Whom Surveyed	Date of Contract	Amount of Surveys			When Surveyed
			Mls	Chs	Lks.	
Exterior lines	W.J. Boteud	June 5th 1882	107	73	15	Nov. 18 30 1882
Connections	" " "	" " "		18	20	" " "

I hereby certify that the above diagram of the Exterior lines of Townships 49.50.51 & 52 North, Ranges 89 & 90 West, and Tps 49 & 50 N, R 91 W. of the 6th Principal Meridian Wyoming Territory, is strictly conformable to the field notes of the survey thereof on file in this office, which have been examined and approved.
Surveyor General's Office,
Cheyenne Wyoming December 20nd 1883 } Edw. C. David Surv.r Gen.l

1851

(24)

2782

Click Here for Field Notes

12

11TH GUIDE MERIDIAN WEST.

Along W. Boundaries of Tps 49,50,51 & 52 N. R. 88 W. of the 6th P. M., Wyoming Territory.

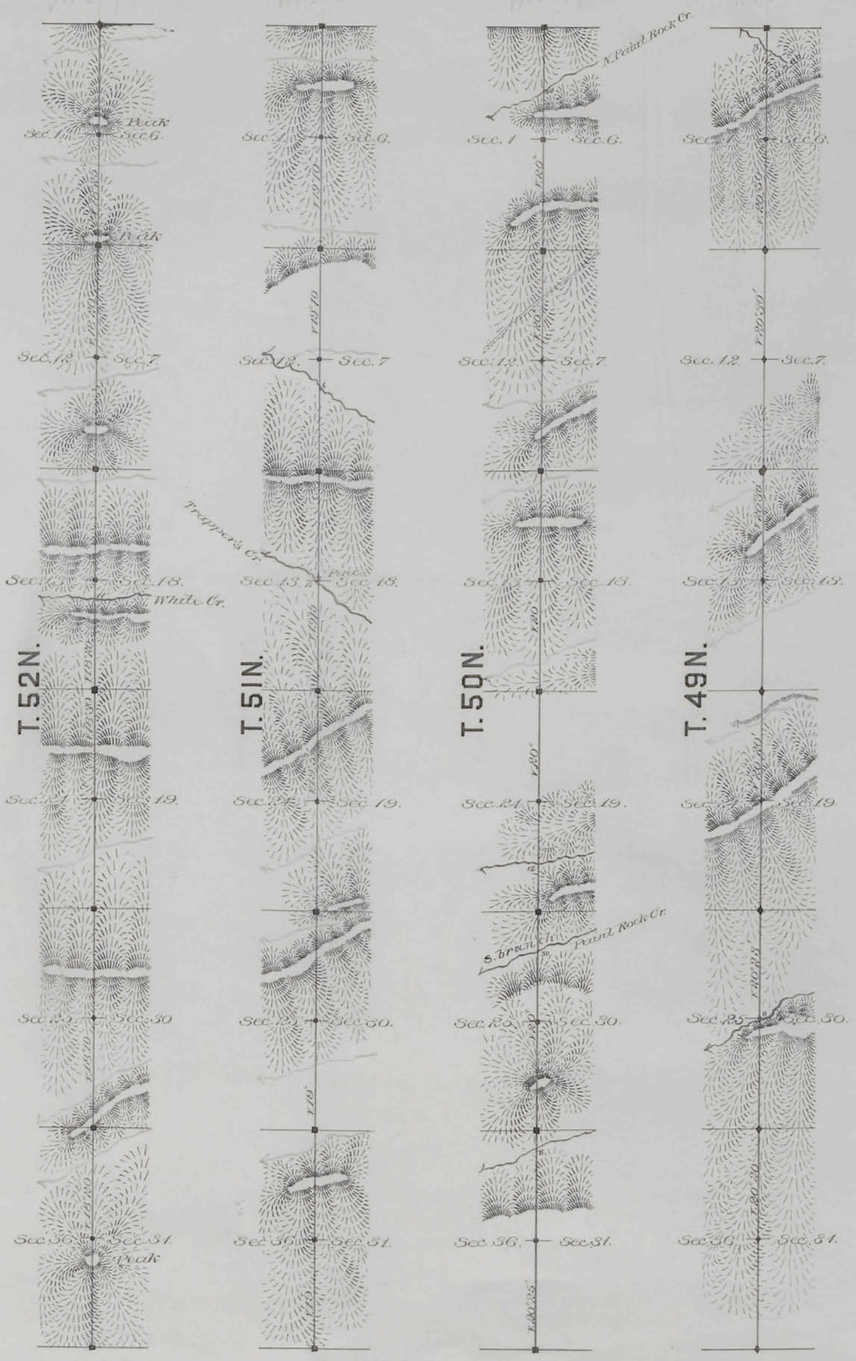

Surveys Designated.	By Whom Surveyed.	Date of Contract.	Amount of Surveys			When Surveyed.
			Miles	Chs	Lks	
11th Guide Mer. W.	W. J. Boland	June 5th 1882	24	0	0	Nov. 6-9 1882

I hereby certify that the above diagram of the 11th Guide Meridian West along the West boundaries of Tps 49,50,51 & 52 N., R 88 W of the 6th Principal Meridian, Wyoming Territory, is strictly conformable to the field notes of the survey thereof on file in this Office, which have been examined and approved.
Surveyor General's Office,
Cheyenne Wyoming Decemb. 22nd 1883 } Edw. C. Dawes Surv. Genl.

1847

Click Here for Field Notes

Retracement Notes, All or Part

1686

12TH STANDARD PARALLEL NORTH

along S. bds. of Tps. 49 North. Ranges 89 to 100 incl. West of 6th Prin. Mer. Wyo. Territory

Mag. Var. East. *Scale 40 Chs. to 1 Inch*

Course N. 89° 51' W.

T 49 N R 100 W

Sec. 31 Sec. 32 Sec. 33 Sec. 34 Sec. 35 Sec. 36

T 49 N R 99 W

Sec. 31 Sec. 32 Sec. 33 Sec. 34 Sec. 35 Sec. 36

T 49 N R 98 W

Sec. 31 Sec. 32 Sec. 33 Sec. 34 Sec. 35 Sec. 36

T 49 N R 97 W

Sec. 31 Sec. 32 Sec. 33 Sec. 34 Sec. 35 Sec. 36

Course N. 89° 48' W.

T 49 N R 96 W

Sec. 31 Sec. 32 Sec. 33 Sec. 34 Sec. 35 Sec. 36

70.46

T 49 N R 95 W

Sec. 31 Sec. 32 Sec. 33 Sec. 34 Sec. 35 Sec. 36

T 49 N R 94 W

Sec. 31 Sec. 32 Sec. 33 Sec. 34 Sec. 35 Sec. 36

T 49 N R 93 W

Sec. 31 Sec. 32 Sec. 33 Sec. 34 Sec. 35 Sec. 36

T 49 N R 92 W

Big Horn Riv.

Sec. 31 Sec. 32 Sec. 33 Sec. 34 Sec. 35 Sec. 36

76.44

Course S. 89° 50' W.

T 49 N R 91 W

Sec. 31 Sec. 32 Sec. 33 Sec. 34 Sec. 35 Sec. 36

T 49 N R 90 W

No wood Cr.

Sec. 31 Sec. 32 Sec. 33 Sec. 34 Sec. 35 Sec. 36

T 49 N R 89 W

Creek

Sec. 31 Sec. 32 Sec. 33 Sec. 34 Sec. 35 Sec. 36

Surveys Designated.	By Whom Surveyed.	Date of Contract.	Amount of Surveys Mls. Chs. Lks.	When Surveyed.
12th Stand. Par.l N.	Chas. A. Honey	Jan.y 12. 1882	72 00 00	June 29 - Aug. 20 1882

The above Diagram of the 12th Standard Parallel North, along South bds. of Tps. 49 North. Ranges 89 to 100 incl. West of the Sixth Principal Meridian Wyoming Territory is strictly conformable to the field notes of the survey thereof on file in this Office, which have been examined and approved

Surveyor Generals Office
Cheyenne Wyoming
September 8th 1883

Edw. C. David
Surv. Gen.l