Ac. 6936

ORIGINAL

TOWNSHIP 49 NORTH, RANGE 90 WEST OF THE SIXTH PRINCIPAL MERIDIAN, WYOMING.

SUPPLEMENTAL PLAT

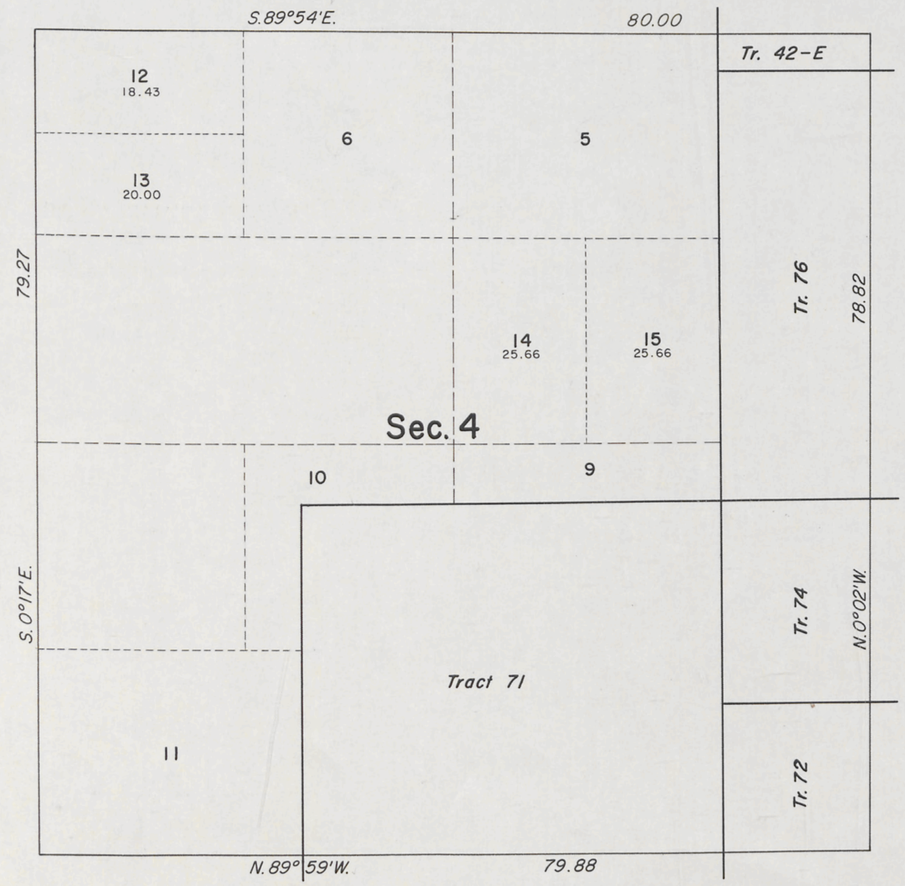

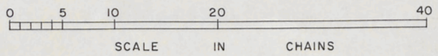

This plat showing a subdivision by protraction of lots 7 and 8, section 4, T. 49 N., R. 90 W., 6th Principal Meridian, Wyoming, is based on Supplemental Plat No. 2, approved September 27, 1920, to which reference should be made for lottings and areas not shown hereon.

UNITED STATES DEPARTMENT OF THE INTERIOR
BUREAU OF LAND MANAGEMENT
Washington, D. C. October 24, 1963

This plat, showing amended lottings, is based upon the official records, and having been correctly prepared in accordance with the regulations, is hereby accepted.

For the Director

E. E. Lemmington

Chief, Division of Engineering

Filed in Land Office Nov. 22, 1963.

1873-H

49-90

1873-G

ORIGINAL

Acces. 6449

TOWNSHIP 49 NORTH, RANGE 90 WEST, 6TH PRINCIPAL MERIDIAN, WYOMING

SUPPLEMENTAL PLAT OF SECTIONS 6 & 7

SCALE: 10 CHAINS TO AN INCH

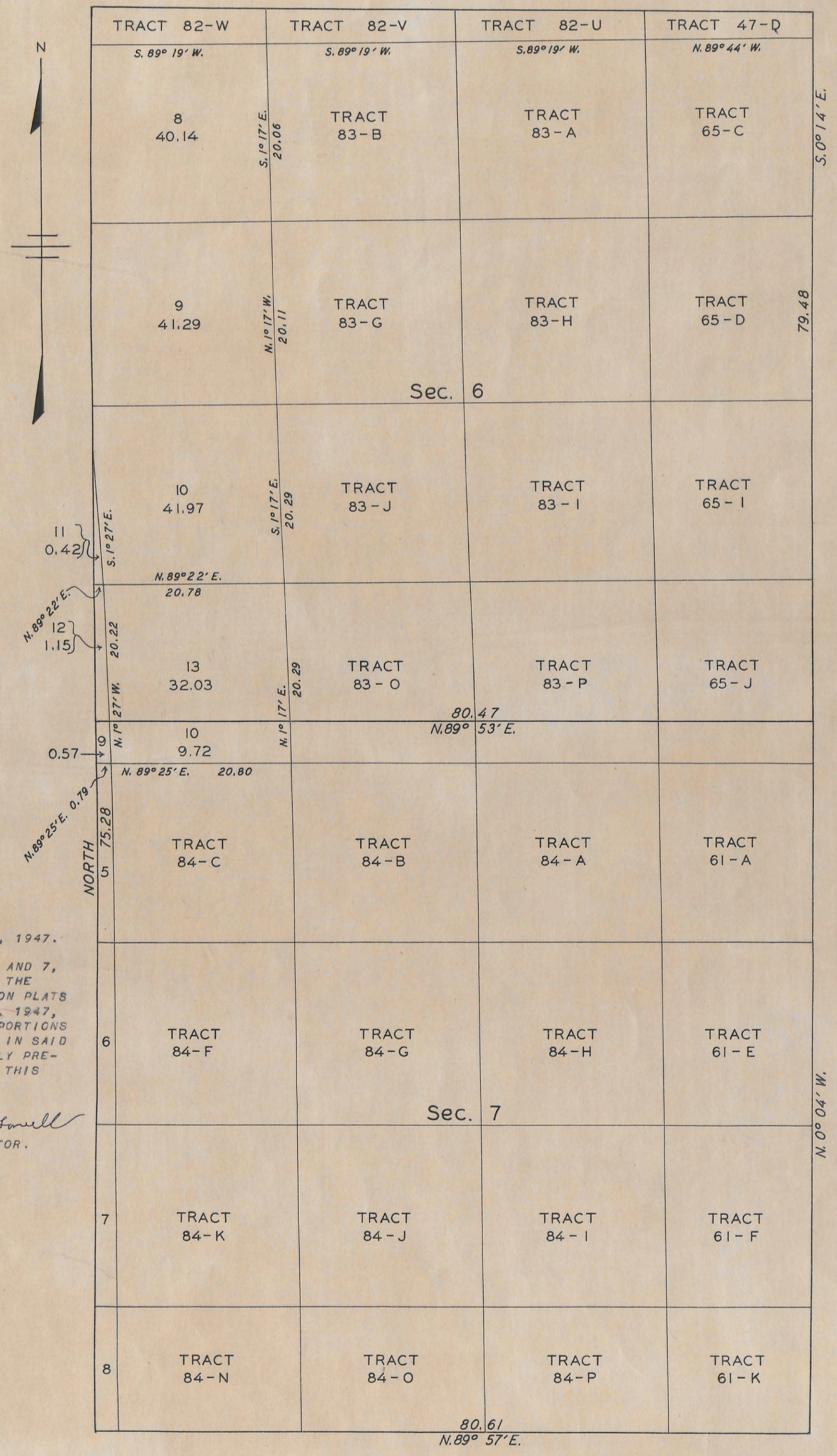

UNITED STATES
DEPARTMENT OF THE INTERIOR
BUREAU OF LAND MANAGEMENT

WASHINGTON, D. C. APRIL 22, 1947.

THE ABOVE SUPPLEMENTAL PLAT OF SECS. 6 AND 7, TOWNSHIP NO. 49 NORTH, RANGE NO. 90 WEST OF THE SIXTH PRINCIPAL MERIDIAN, WYOMING, BASED UPON PLATS APPROVED SEPTEMBER 27, 1920 AND FEBRUARY 19, 1947, SHOWING LOT DESIGNATIONS AND AREAS FOR THE PORTIONS OF TRACTS 83C, 83F, 83K, 83L, 83M, AND 83N, IN SAID SECTIONS AND TOWNSHIP, HAVING BEEN CORRECTLY PREPARED IN ACCORDANCE WITH THE REGULATIONS OF THIS OFFICE, IS HEREBY APPROVED.

Thos. C. Havell

ACTING ASSISTANT DIRECTOR.

This plat was rec'd at R.S. of Cheyenne on May 31, 1949.

49-90

DLS

P.R.H.

Acces. No. 6414

ORIGINAL

TOWNSHIP 49 NORTH, RANGE 90 WEST, 6TH PRINCIPAL MERIDIAN, WYOMING

SUPPLEMENTAL PLAT OF SECTIONS 7, 18 & 19

SCALE: 20 CHAINS TO AN INCH

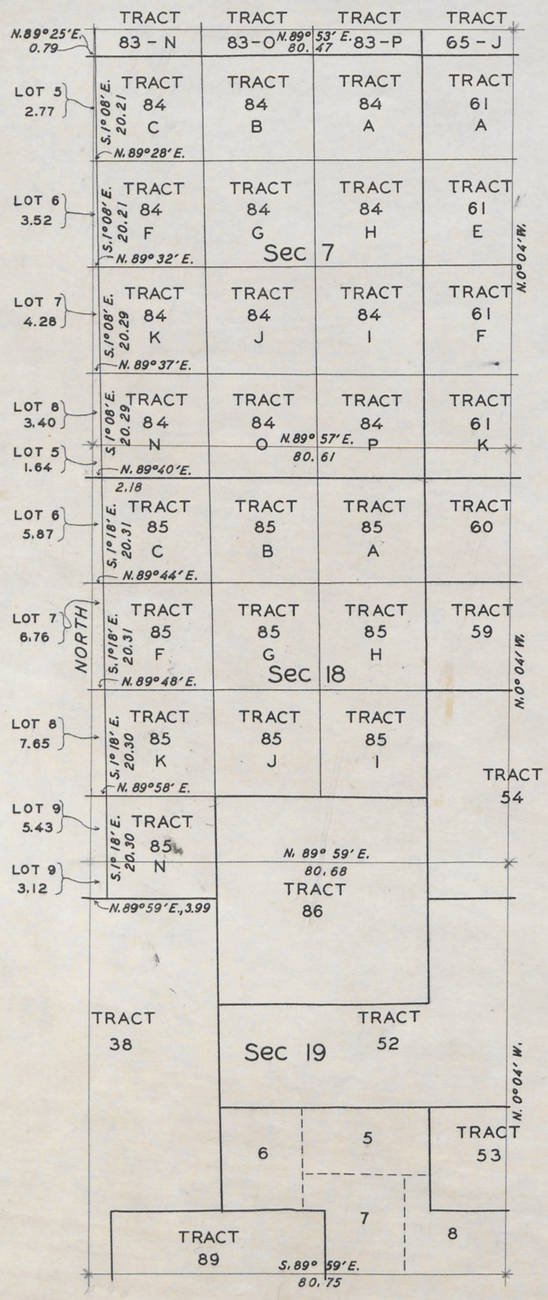

UNITED STATES
DEPARTMENT OF THE INTERIOR
BUREAU OF LAND MANAGEMENT
WASHINGTON, D. C. FEBRUARY 19, 1947.

THE ABOVE SUPPLEMENTAL PLAT OF SECS. 7, 18, AND 19, TOWNSHIP NO. 49 NORTH, RANGE NO. 90 WEST, OF THE SIXTH PRINCIPAL MERIDIAN, WYOMING, BASED UPON THE PLAT APPROVED SEPTEMBER 27, 1920, SHOWING LOT DESIGNATIONS AND AREAS FOR THE PORTIONS OF TRACTS 84D, 84E, 84L, 84M, 85D, 85E, 85L, AND 85M, IN SAID TOWNSHIP, HAVING BEEN CORRECTLY PREPARED IN ACCORDANCE WITH THE REGULATIONS OF THIS OFFICE, IS HEREBY APPROVED.

Thos C Havell
ACTING ASSISTANT DIRECTOR.

DLS

1873-F

Rec'd at P.S. office - Cheyenne
Mch. 3, 1947

49 - 90

1873-c

ORIGINAL

Accepted Jan. 31, 1921.

Supplemental Plat No. 4

accession no. 2815

Index to Segregated Tracts

Resurvey Township No. 49 North, Range No. 90 West of the Sixth Principal Meridian, Wyoming.

Re-survey	Description By Original Survey							
Tract No.	T.	R.	Sec.	Subdivisions	Entry Kind	Entry No.	Status in Land Office	Entryman
37	50	89	31	Lots 2,3,4, S²NE⁴, SE⁴NW⁴,				
	,,	,,	31	E²SW⁴, NW⁴SE⁴	D.E.	3090	Patented	L. D. Waln
38	49	90	19	Lots 1,2,3,4, E²NW⁴, NE⁴SW⁴				
	49	91	24	NE⁴E²NW⁴, N²SE⁴, SE⁴SE⁴	D.E.	2057	Patented	Ferdinand Bernstein
39	50	90	36	All	SCHOOL SECTION		Grant	Wyoming
40	,,	,,	35	S²SW⁴, S²SE⁴	H.E.	1148	Patented	Asa S. Mercer
41	,,	,,	34	E²NE⁴, E²SE⁴	D.E.	1962	Patented	Ralph D. Mercer
42	,,	,,	34	SE⁴NW⁴, SW⁴SW⁴, E²SW⁴	D.E.	1872	Cancelled	Asa S. Mercer
43	49	90	36	All	SCHOOL SECTION		Grant	Wyoming
44-A	,,	,,	35	SE⁴SE⁴	SDLS	0238	Pending	Wyoming
44-B	,,	,,	35	SW⁴SE⁴	,,	,,	,,	,,
45	,,	,,	32	NE⁴SE⁴				
	,,	,,	33	NW⁴SW⁴, S²SW⁴	H.E.	2206	Patented	John Albert Mayer
46-A	,,	,,	32	NW⁴SE⁴	SDLS	0238	Pending	Wyoming
46-B	,,	,,	,,	NE⁴SW⁴	,,	,,	,,	,,
46-C	,,	,,	,,	SW⁴SE⁴	,,	,,	,,	,,
46-D	,,	,,	,,	SE⁴SE⁴	,,	,,	,,	,,
47	50	90	32	SW⁴NW⁴, W²SW⁴	SDLS	List 40	Pending	Wyoming
48	49	90	32	SW⁴NW⁴	SDLS	0238	Pending	Wyoming
49	,,	,,	32	SW⁴NE⁴, SE⁴NW⁴, N²NW⁴	D.E.	483	Patented	John Seaman
50	,,	,,	32	N²NE⁴, SE⁴NE⁴				
	,,	,,	33	SW⁴NW⁴	H.E.	3349	Patented	Samuel W. Mayer
51	,,	,,	29	W²SW⁴				
	,,	,,	30	E²SE⁴	H.E.	855	Patented	John Seaman
52	,,	,,	19	S²NE⁴				
	,,	,,	20	W²NW⁴	H.E.	755	Patented	Winfield S. Collins
53	,,	,,	20	E²NW⁴, N²SW⁴	S.S.	List 27	Approved	Wyoming
54	,,	,,	17	SW⁴	H.E.	849	Patented	Lee Nansell
55	,,	,,	17	NW⁴SE⁴	D.E.	367	Patented	Nora O. Meyers
56	,,	,,	17	NE⁴SE⁴	SS	List 104	Approved	Wyoming
57	,,	,,	16	All	SCHOOL SECTION		Grant	Wyoming
58	,,	,,	17	E²NE⁴, SW⁴NE⁴	C.E.	72	Patented	Geo. M. Abel
59	,,	,,	17	NW⁴NE⁴, NE⁴NW⁴, S²NW⁴	H.E.	4118	Patented	Anthony D. Robinson
60	,,	,,	17	NW⁴NW⁴	SDLS	List 40	Pending	Wyoming
61-A	,,	,,	8	NW⁴NW⁴	SDLS	List 40	Pending	Wyoming
61-B	,,	,,	,,	SE⁴NE⁴	,,	,,	,,	,,
61-C	,,	,,	,,	SW⁴NE⁴	,,	,,	,,	,,
61-D	,,	,,	,,	SE⁴NW⁴	,,	,,	,,	,,
61-E	,,	,,	,,	SW⁴NW⁴	,,	,,	,,	,,
61-F	,,	,,	,,	NW⁴SW⁴	,,	,,	,,	,,
61-G	,,	,,	,,	NE⁴SW⁴	,,	,,	,,	,,
61-H	,,	,,	,,	NW⁴SE⁴	,,	,,	,,	,,
61-I	,,	,,	,,	NE⁴SE⁴	,,	,,	,,	,,
61-J	,,	,,	,,	SE⁴SW⁴	,,	,,	,,	,,
61-K	,,	,,	,,	SW⁴SW⁴	,,	,,	,,	,,
62	,,	,,	8	S²SE⁴	H.E.	4000	Patented	John Thomas
63	,,	,,	9	SW⁴NW⁴, NW⁴SW⁴	D.E.	512	Patented	John Weintz
64	,,	,,	9	S²SW⁴, NE⁴SW⁴, NW⁴SE⁴	C.E.	187	Patented	John Weintz
65-A	,,	,,	5	Lot 2	SDLS	List 40	Pending	Wyoming
65-B	,,	,,	,,	Lot 3	,,	,,	,,	,,
65-C	,,	,,	,,	Lot 4	,,	,,	,,	,,
65-D	,,	,,	,,	SW⁴NW⁴	,,	,,	,,	,,
65-E	,,	,,	,,	SE⁴NW⁴	,,	,,	,,	,,
65-F	,,	,,	,,	SW⁴NE⁴	,,	,,	,,	,,
65-G	,,	,,	,,	NW⁴SE⁴	,,	,,	,,	,,
65-H	,,	,,	,,	NE⁴SW⁴	,,	,,	,,	,,
65-I	,,	,,	,,	NW⁴SW⁴	,,	,,	,,	,,
65-J	,,	,,	,,	SW⁴SW⁴	,,	,,	,,	,,
66	,,	,,	9	NE⁴SE⁴	D.E.	353	Patented	Zelotes Wilson
67	,,	,,	10	NW⁴SW⁴	D.E.	759	Patented	Olive Ellis
68	,,	,,	9	W²NE⁴, E²NW⁴	H.E.	475	Patented	Zelotes Wilson
69	49	89	6	Lot 7	C.E.	227	Patented	William Lee Hyatt
70	,,	,,	6	Lots 5 and 6, SW⁴NE⁴, SE⁴NW⁴	C.E.	226	Patented	Samuel W. Hyatt
71	49	90	4	SE⁴	H.E.	3609	Patented	Andrew Johnson
72	,,	,,	3	SW⁴SW⁴				
	,,	,,	9	NE⁴NE⁴				
	,,	,,	10	NW⁴NW⁴	D.E.	2942	Patented	Cassel H. George
73	,,	,,	9	SE⁴NE⁴				
	,,	,,	10	E²NW⁴, SW⁴NW⁴	H.E.	826	Patented	Asa C. Schuck
74	,,	,,	3	NW⁴SW⁴	D.E.	689	Patented	Icy B. Carr
75	49	89	6	Lot 4	H.E.	228	Patented	Samuel W. Hyatt

Re-survey	Description By Original Survey							
Tract No.	T.	R.	Sec.	Subdivisions	Entry Kind	Entry No.	Status in Land Office	Entryman
76	49	90	3	Lots 3 and 4, S²NW⁴	H.E.	1143	Patented	Asa S. Mercer
77	,,	,,	3	E²SW⁴, W²SE⁴	C.E.	618	Patented	Cassel H. George
78	,,	,,	10	S²NE⁴, NE⁴SW⁴, NW⁴SE⁴	H.E.	1404	Patented	Ralph M. Ellis
79	,,	,,	3	E²SE⁴				
	,,	,,	10	N²NE⁴	H.E.	143	Patented	Thomas L. Shannon
80	,,	,,	3	Lots 1 and 2, S²NE⁴	H.E.	1144	Patented	Ralph D. Mercer
81	,,	,,	11	NW⁴NE⁴, NE⁴NW⁴, W²NW⁴	H.E.	724	Patented	Daniel W. Cook
82	50	90	31	All	SDLS	List 40	Pending	Wyoming
83-A	49	90	6	Lot 1	SDLS	List 40	Pending	Wyoming
83-B	,,	,,	,,	Lot 2	,,	,,	,,	,,
83-C	,,	,,	,,	Lot 3	,,	,,	,,	,,
83-D	,,	,,	,,	Lot 4	,,	,,	,,	,,
83-E	,,	,,	,,	Lot 5	,,	,,	,,	,,
83-F	,,	,,	,,	SE⁴NW⁴	,,	,,	,,	,,
83-G	,,	,,	,,	SW⁴NE⁴	,,	,,	,,	,,
83-H	,,	,,	,,	SE⁴NE⁴	,,	,,	,,	,,
83-I	,,	,,	,,	NE⁴SE⁴	,,	,,	,,	,,
83-J	,,	,,	,,	NW⁴SE⁴	,,	,,	,,	,,
83-K	,,	,,	,,	NE⁴SW⁴	,,	,,	,,	,,
83-L	,,	,,	,,	Lot 6	,,	,,	,,	,,
83-M	,,	,,	,,	Lot 7	,,	,,	,,	,,
83-N	,,	,,	,,	SE⁴SW⁴	,,	,,	,,	,,
83-O	,,	,,	,,	SW⁴SE⁴	,,	,,	,,	,,
83-P	,,	,,	,,	SE⁴SE⁴	,,	,,	,,	,,
84-A	,,	,,	7	NE⁴NE⁴	,,	,,	,,	,,
84-B	,,	,,	,,	NW⁴NE⁴	,,	,,	,,	,,
84-C	,,	,,	,,	NE⁴NW⁴	,,	,,	,,	,,
84-D	,,	,,	,,	Lot 1	,,	,,	,,	,,
84-E	,,	,,	,,	Lot 2	,,	,,	,,	,,
84-F	,,	,,	,,	SE⁴NW⁴	,,	,,	,,	,,
84-G	,,	,,	,,	SW⁴NE⁴	,,	,,	,,	,,
84-H	,,	,,	,,	SE⁴NE⁴	,,	,,	,,	,,
84-I	,,	,,	,,	NE⁴SE⁴	,,	,,	,,	,,
84-J	,,	,,	,,	NW⁴SE⁴	,,	,,	,,	,,
84-K	,,	,,	,,	NE⁴SW⁴	,,	,,	,,	,,
84-L	,,	,,	,,	Lot 3	,,	,,	,,	,,
84-M	,,	,,	,,	Lot 4	,,	,,	,,	,,
84-N	,,	,,	,,	SE⁴SW⁴	,,	,,	,,	,,
84-O	,,	,,	,,	SW⁴SE⁴	,,	,,	,,	,,
84-P	,,	,,	,,	SE⁴SE⁴	,,	,,	,,	,,
85-A	,,	,,	18	NE⁴NE⁴	,,	,,	,,	,,
85-B	,,	,,	,,	NW⁴NE⁴	,,	,,	,,	,,
85-C	,,	,,	,,	NE⁴NW⁴	,,	,,	,,	,,
85-D	,,	,,	,,	Lot 1	,,	,,	,,	,,
85-E	,,	,,	,,	Lot 2	,,	,,	,,	,,
85-F	,,	,,	,,	SE⁴NW⁴	,,	,,	,,	,,
85-G	,,	,,	,,	SW⁴NE⁴	,,	,,	,,	,,
85-H	,,	,,	,,	SE⁴NE⁴	,,	,,	,,	,,
85-I	,,	,,	,,	NE⁴SE⁴	,,	,,	,,	,,
85-J	,,	,,	,,	NW⁴SE⁴	,,	,,	,,	,,
85-K	,,	,,	,,	NE⁴SW⁴	,,	,,	,,	,,
85-L	,,	,,	,,	Lot 3	,,	,,	,,	,,
85-M	,,	,,	,,	Lot 4	,,	,,	,,	,,
85-N	,,	,,	,,	SE⁴SW⁴	,,	,,	,,	,,
86	,,	,,	18	S²SE⁴				
	,,	,,	19	N²NE⁴	H.E.	1086	Patented	Cassel H. George
87	,,	,,	30	Lot 2, SE⁴NW⁴, NE⁴SW⁴	SDLS	0238	Pending	Wyoming
88	,,	,,	30	E²NE⁴, SW⁴NE⁴, NW⁴SE⁴	H.E.	854	Patented	Monroe Shindall
89	,,	,,	19	SE⁴SW⁴, SW⁴SE⁴				
	,,	,,	30	NW⁴NE⁴, NE⁴NW⁴, Lot 1	D.E.	3051	Patented	James A. Mc Avoy
90	,,	,,	31	NE⁴NE⁴	SDLS	0238	Pending	Wyoming
91	,,	,,	2	Lots 3 and 4, S²NW⁴	H.E.	668	Patented	Fred P. Carr
92	,,	,,	2	N²SW⁴, N²SE⁴	T.C.	131	Patented	Daniel V. Bayne
93	,,	,,	2	S²SE⁴, S²SW⁴	C.E.	73	Patented	Joseph W. Adle
94	,,	,,	2	Lots 1 and 2, S²NE⁴	H.E.	1384	Patented	Bowman F. Mercer
95	,,	,,	11	NE⁴NE⁴				
	,,	,,	12	N²NW⁴	C.E.	527	Patented	Daniel A. Winslow
96	,,	,,	1	SW⁴	C.E.	42	Patented	Daniel V. Bayne
97	,,	,,	1	Lots 3 and 4, S²NW⁴	D.E.	699	Patented	Janet M. Webb
98	,,	,,	1	Lot 2, SW⁴NE⁴, W²SE⁴	H.E.	5	Patented	David W. Hunsinger
99	,,	,,	1	SE⁴NE⁴, E²SE⁴	C.E.	227	Patented	Wm. Lee Hyatt
100	,,	,,	1	Lot 1	H.E.	228	Patented	Samuel W. Hyatt

Group 39

Alex. Douglas, U.S. Surveyor

Eugene D. Adams, U.S. Transitman

Ruban W. Riley, U.S. Transitman

THIS INDEX TO SEGREGATED TRACTS, RESURVEY TOWNSHIP NO. 49 NORTH, RANGE NO. 90 WEST OF THE SIXTH PRINCIPAL MERIDIAN, WYOMING, IS MADE TO ACCOMPANY PLAT OF RESURVEY OF SAID TOWNSHIP AND IS HEREBY APPROVED.

OFFICE OF U.S. SURVEYOR GENERAL,

CHEYENNE, WYOMING,

SEPTEMBER 27, 1920.

Charles L. Decker
Surveyor General

A.M.T.

49-90

3344

2874

ORIGINAL
Accepted Jan. 31, 1921.

Supplemental Plat No 3
Resurvey SW¼ Township No 49 North Range No 90 West of the Sixth Principal Meridian, Wyoming

Scale, 20 chains = 1 Inch

Secs. 19,20,21,28,29,30,31,32,33.

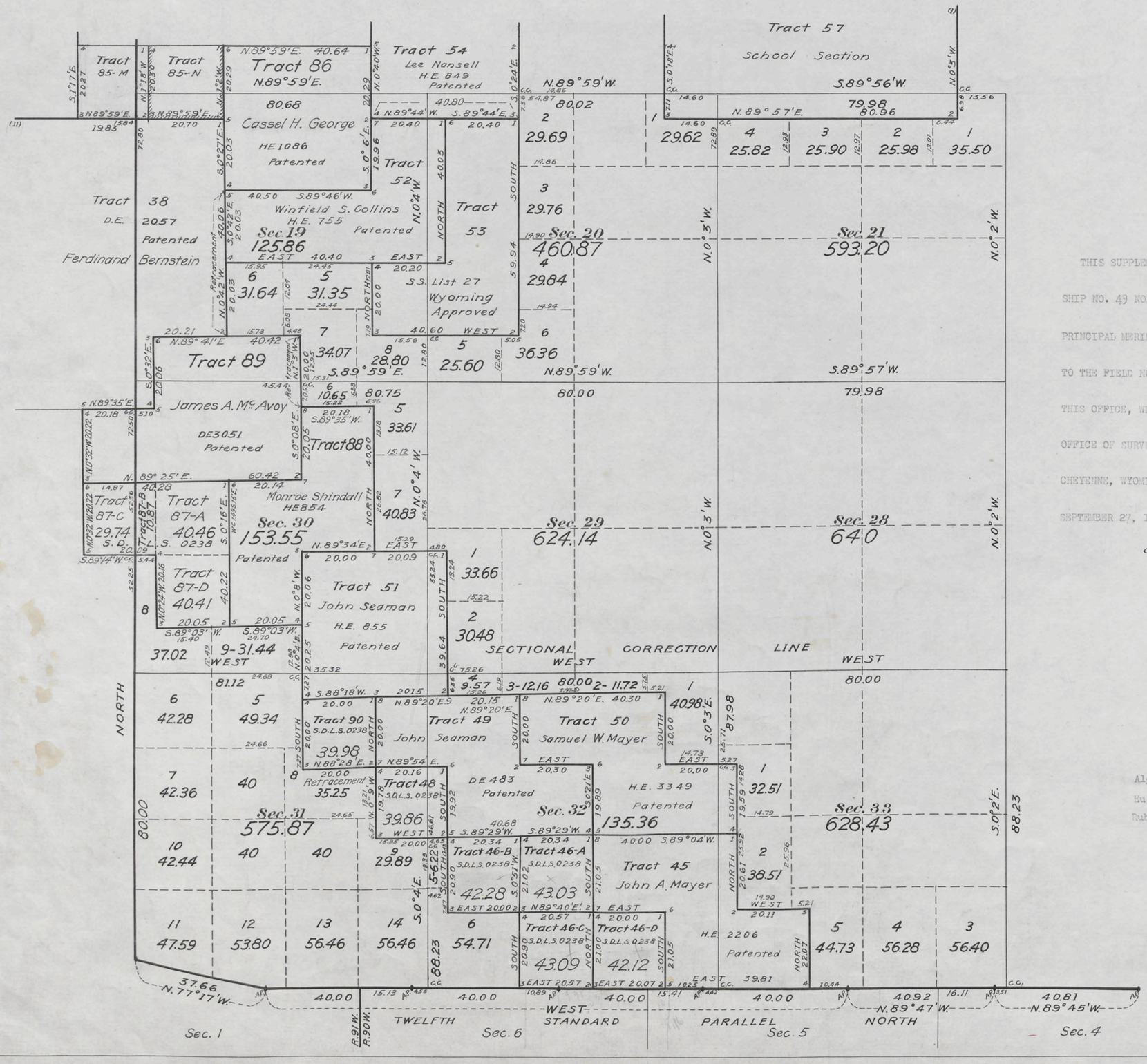

THIS SUPPLEMENTAL PLAT OF THE RESURVEY OF SW¼ TOWNSHIP NO. 49 NORTH, RANGE NO. 90 WEST OF THE SIXTH PRINCIPAL MERIDIAN, WYOMING, IS STRICTLY CONFORMABLE TO THE FIELD NOTES OF THE RESURVEY THEREOF, ON FILE IN THIS OFFICE, WHICH HAVE BEEN EXAMINED AND APPROVED.

OFFICE OF SURVEYOR GENERAL,

CHEYENNE, WYOMING,

SEPTEMBER 27, 1920

Charles L. Decker
Surveyor General

Group 39

Alex. Douglas, U.S. Surveyor
Eugene D. Adams, U.S. Transitman
Ruban W. Riley, U.S. Transitman

1873-D.

49 - 90

ORIGINAL

Accepted Jan. 31, 1921.

2873

Supplemental Plat No 2

Resurvey NW¼ Township No 49 North Range No 90 West of the Sixth Principal Meridian Wyoming

Scale, 20 chains = 1 Inch

Secs. 4,5,6,7,8,9,16,17,18.

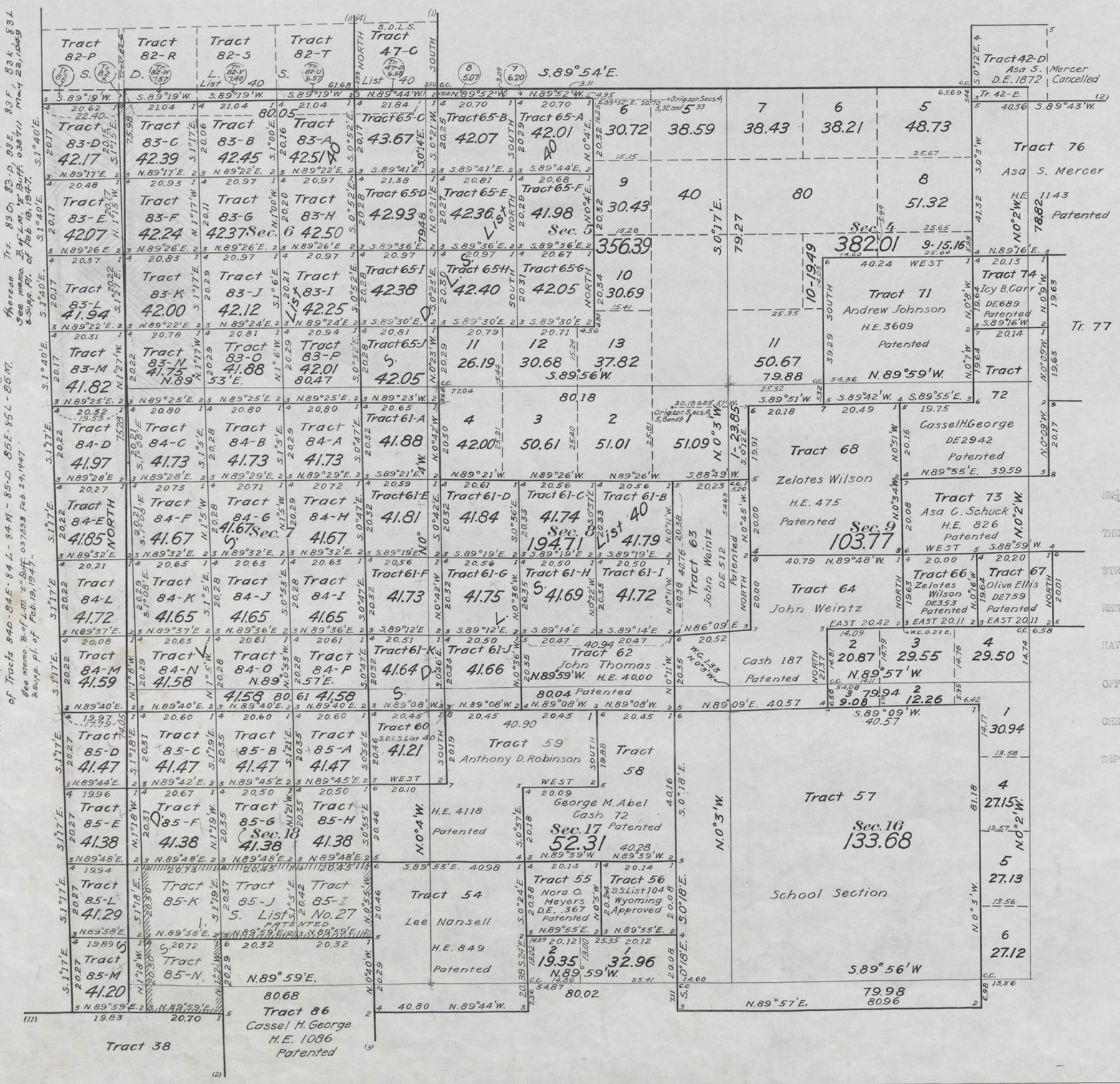

Note: This plat is cancelled to the extent of showing thereon Trs. 83-C, 83-D, 83-E, 83-F, 83-K, 83-L See memo. B. of L.M. "E" Buff. 038711 May 23, 1949 & Supp. Pl. of Feb. 19, 1947.

Note: This plat is cancelled to the extent of the showing of Tracts 84D-84E-84L-84M-85D-85-D 85E-85L-85M. See memo. B. of L.M. "E" Buff. 037833 Feb. 24, 1947 & Supp. Pl. of Feb. 19, 1947.

Note; This plat, showing the division of Tracts 83, 84 and 85, Resurvey T. 49 N., R. 91 W., into subtracts, equivalents of the original subdivisions, is intended to supersede the subdivision of Tracts 83, 84 and 85, shown on Supplemental Plat No. 1, Resurvey T. 49 N., R. 91 W., approved August 10, 1914. Areas shown on said supplemental plat remain unchanged for each 40 acre aliquot part representing an original legal subdivision.

THIS SUPPLEMENTAL PLAT OF THE RESURVEY OF NW¼ TOWNSHIP NO.49 NORTH, RANGE NO.90 WEST OF THE SIXTH PRINCIPAL MERIDIAN, WYOMING, IS STRICTLY CONFORMABLE TO THE FIELD NOTES OF THE RESURVEY THEREOF, ON FILE IN THIS OFFICE, WHICH HAVE BEEN EXAMINED AND APPROVED.

OFFICE OF U.S. SURVEYOR GENERAL,

CHEYENNE, WYOMING,

SEPTEMBER 27, 1920.

Charles L. Decker
Surveyor General.

Group 39

Alex. Douglas, U.S. Surveyor
Eugene D. Adams, U.S. Transitman
Ruban W. Riley, U.S. Transitman

1873-C.

49-90

2872

ORIGINAL

Accepted Jan. 31, 1921.

Supplemental Plat Nº 1

Resurvey NE¼ Township Nº 49 North Range Nº 90 West of the Sixth Principal Meridian, Wyoming

Scale 20 chains = 1 Inch

Secs. 1, 2, 3, 10, 11, 12, 13, 14, 15.

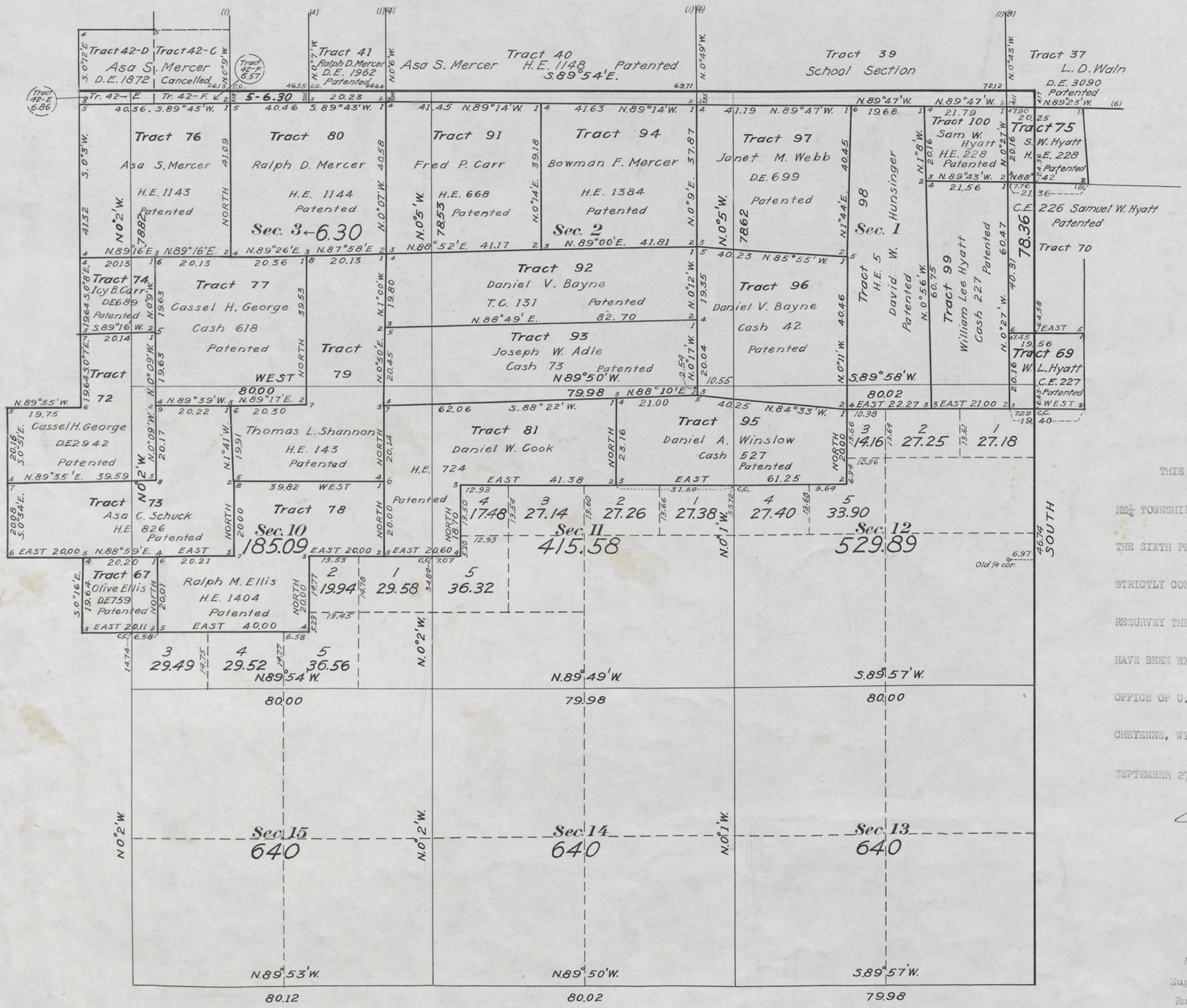

THIS SUPPLEMENTAL PLAT OF THE RESURVEY OF NE¼ TOWNSHIP NO.49 NORTH, RANGE NO.90 WEST OF THE SIXTH PRINCIPAL MERIDIAN, WYOMING, IS STRICTLY CONFORMABLE TO THE FIELD NOTES OF THE RESURVEY THEREOF, ON FILE IN THIS OFFICE, WHICH HAVE BEEN EXAMINED AND APPROVED.

OFFICE OF U.S. SURVEYOR GENERAL,

CHEYENNE, WYOMING,

SEPTEMBER 27, 1920.

Charles L. Decker
Surveyor General

Group 39

Alex. Douglas, U.S. Surveyor
Eugene D. Adams, U.S. Transitman
Ruban W. Riley, U.S. Transitman.

J.C.S.

AMT

1873-B

49-90

Click Here for Field Notes

Click Here for Private Land Claim Notes

Accession no. 2871

(4-675 a)

Accepted Jan. 31, 1921.

Resurvey Township No. 49 North Range No. 90 West of the Sixth Principal Meridian, Wyoming

(In 5 sheets)

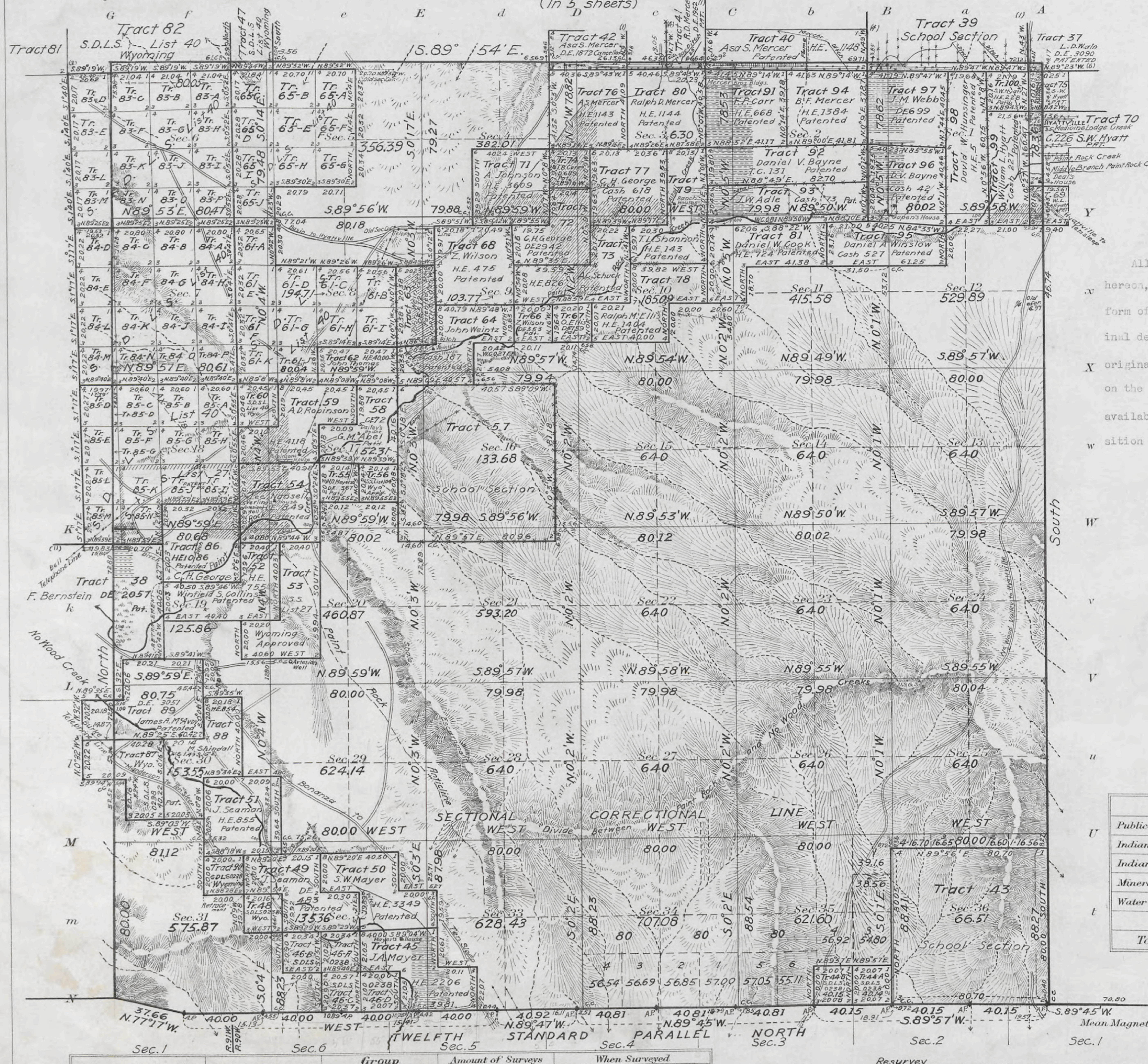

See Supplemental Plats

No.1 NE¼

No.2 NW¼

No.3 SW¼

No. 4
Index to Segregated Tracts

All tract segregations, shown hereon, represent the position and form of said tracts under the original description as referred to the original survey, located as such upon the ground according to the best available evidence of their true position

Areas in Acres	
Public Land	
Indian Reservation	
Indian Allotments	
Mineral Claims	
Water Surface	
Total Area	

Scale 40 Chains to an inch

Mean Magnetic Declination

Latitude 44°10'N.
Longitude 107°36'W.

Surveys Designated	By Whom Surveyed	Group No.	Group Date	Amount of Surveys Mls.	chs.	lks.	When Surveyed Begun	Completed
12th St. Par. N. Resurv.	Douglas, Adams,	39	March 7, 1917	6	01	86	Oct. 22, 1918	Oct. 22, 1918
Subdivisions	and Riley	"	" " "	60	39	86	" 23, "	July 29, 1919
Segregated Tracts	" "	"	" " "	100	44	76	" " "	July 26, 1919
Connections	" "	"	" " "	2	18	12	" " "	" " "
West Bdy. Resurv.	W. W. Utterback	6	March 31, 1911	6	00	00	July 7, 1911	" 7, 1911
East " "	Douglas & Lytle	39	March 7, 1917	6	06	63	Oct. 5, 1917	Nov. 25, 1917
North " "	Utterback & Richards	6	March 31, 1911	6	00	05	Aug. 5, 1911	Aug. 7, 1911

The above map of Resurvey Township No. 49 North Range No. 90 West of the Sixth Principal Meridian Wyoming is strictly conformable to the field notes of the resurvey thereof on file in this office, which have been examined and approved

U. S. Surveyor General's Office.
Cheyenne, Wyoming. September 27, 1920.

Charles L. Decker
Surveyor General.

J.G.S. A.M.T.

1873-a

49 - 90

G.L.O. 3344

Click Here for Field Notes

(24)

2870

32

TOWNSHIP No. 49 NORTH, RANGE No. 90 WEST of the 6TH Principal MERIDIAN.

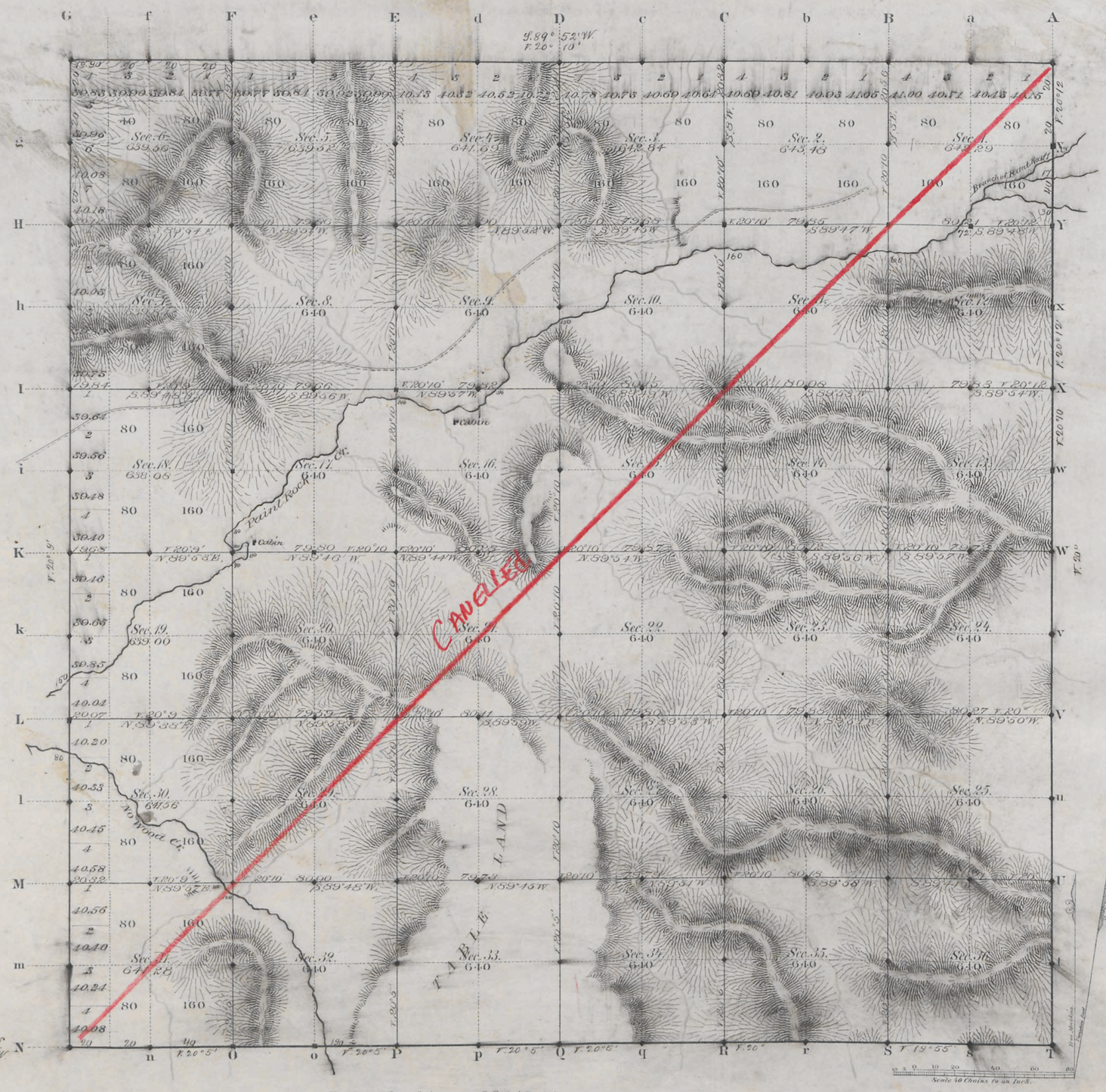

Total number of Acres. 23049.14

	Surveys Designated	By Whom Surveyed	Date of Contract	Amount of Surveys Mls	Chs	Lks	When Surveyed	Magnetic Declination
E. & N.	Township lines	H. J. Boland	June 5, 1882	17	79	90	Nov. 13, 20, 21, 1882	20° 9' East
	Subdivisions	" "	" "	59	79	60	Apr. 17-24, 1883	20° 10' " "
	Connections							
	12th Stand. P. N.	Chas. A. Harvey	Jan. 12, 1882	6	00	00	July 2, 1882	

The above Map of Township No. 49 North Range No. 90 West of the Sixth Principal Meridian Wyoming Territory is strictly conformable to the field notes of the survey thereof on file in this Office, which have been examined and approved

Surveyor Generals Office,
Cheyenne Wyoming
December 22nd 1883

Edw. C. Davis
Surv. Genl.

1873

A. Gast & Co. St. Louis Mo.

Curve
49-90

2940

Click Here for Field Notes

Ret. / Resurvey Notes, All or Part

Indexed

RESURVEY
TOWNSHIP EXTERIORS

Scale: 160 Chains to 1 Inch

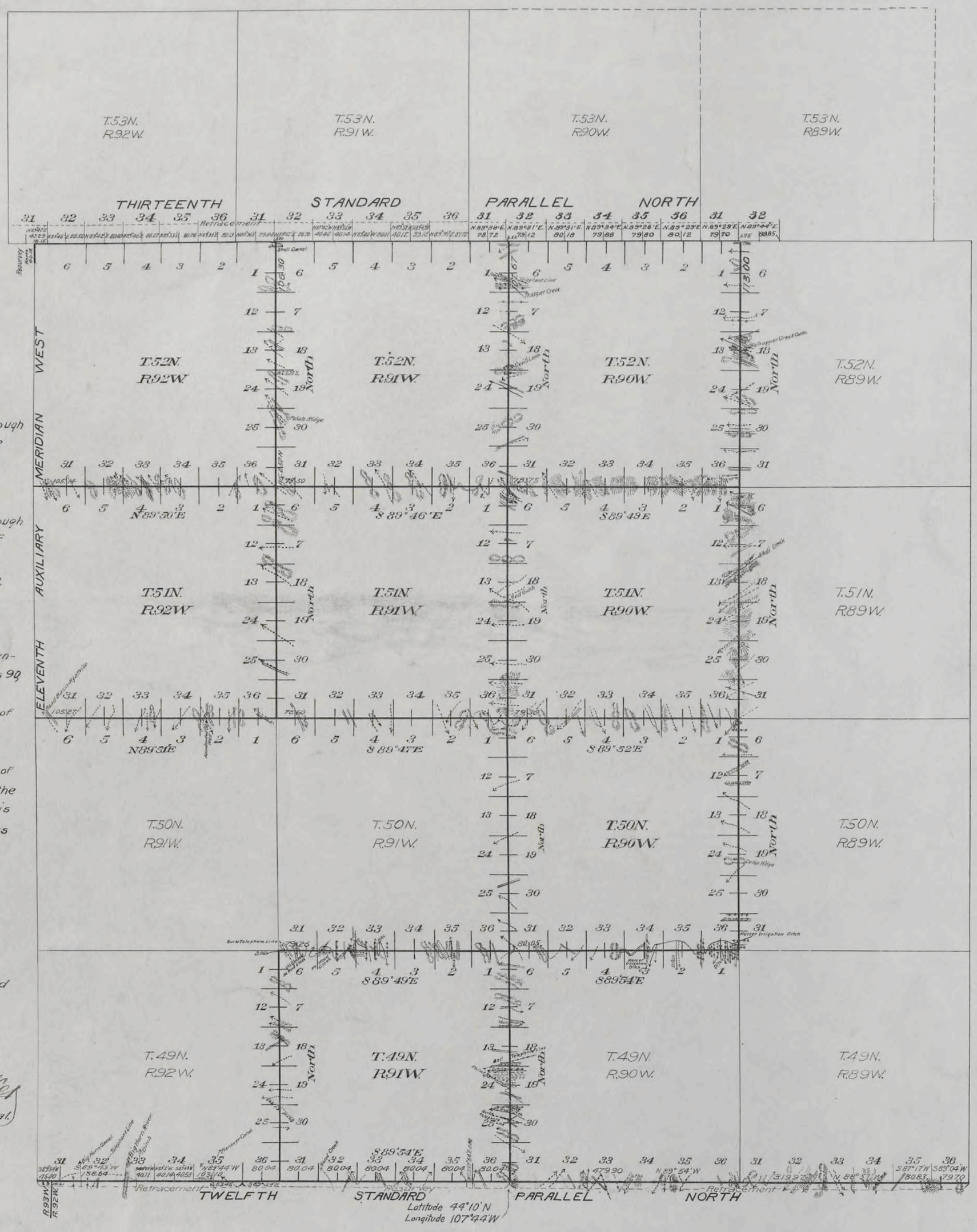

This Plat
of the Resurvey
of
Twelfth Standard Parallel North, through Range 91 West and a portion of Range 92 West,
the Retracement
of the
Twelfth Standard Parallel North, through Ranges 89, 90 West, and a portion of Range 92 West,
Thirteenth Standard Parallel North, through Ranges 89, 90, 91 and 92 West,
and the
Resurvey of the
South and East Boundaries of Townships 51 and 52 North, through Ranges 90, 91 and 92 West
South, East and West Boundaries of Township 50 North, Range 90 West,
and the
North, East and West Boundaries of Township 49 North, Range 91 West of the Sixth Principal Meridian, Wyoming, is strictly conformable to the field notes of the resurvey thereof,
by
Wilford W. Utterback and
Utterback and Richards
under their assignment to
Group No. 6
dated March 31, 1911,
which have been examined, approved and filed in this office.
U.S. Surveyor General's Office
Cheyenne, Wyoming
August 10, 1914

Charles L. Decker
U.S. Surveyor General.

Surveys Designated	Amount Mls.	Chs.	Lks.	When Surveyed
Standard Lines Retraced	37	00	36	June 2, 1911 – Sept. 20, 1912
Standard Lines Resurveyed	7	40	46	July 3, 1911 – Sept. 24, 1912
Township Lines	109	51	90	July 6, 1911 – July 16, 1912
Connections	6	10	57	July 6, 1911 – Sept. 24, 1912

1064

21

(24) Indexed

2786

Click Here for Field Notes

Retracement Notes, All or Part

16

EXTERIOR LINES.

Scale 3 miles to 1 inch Magnetic Variation E.

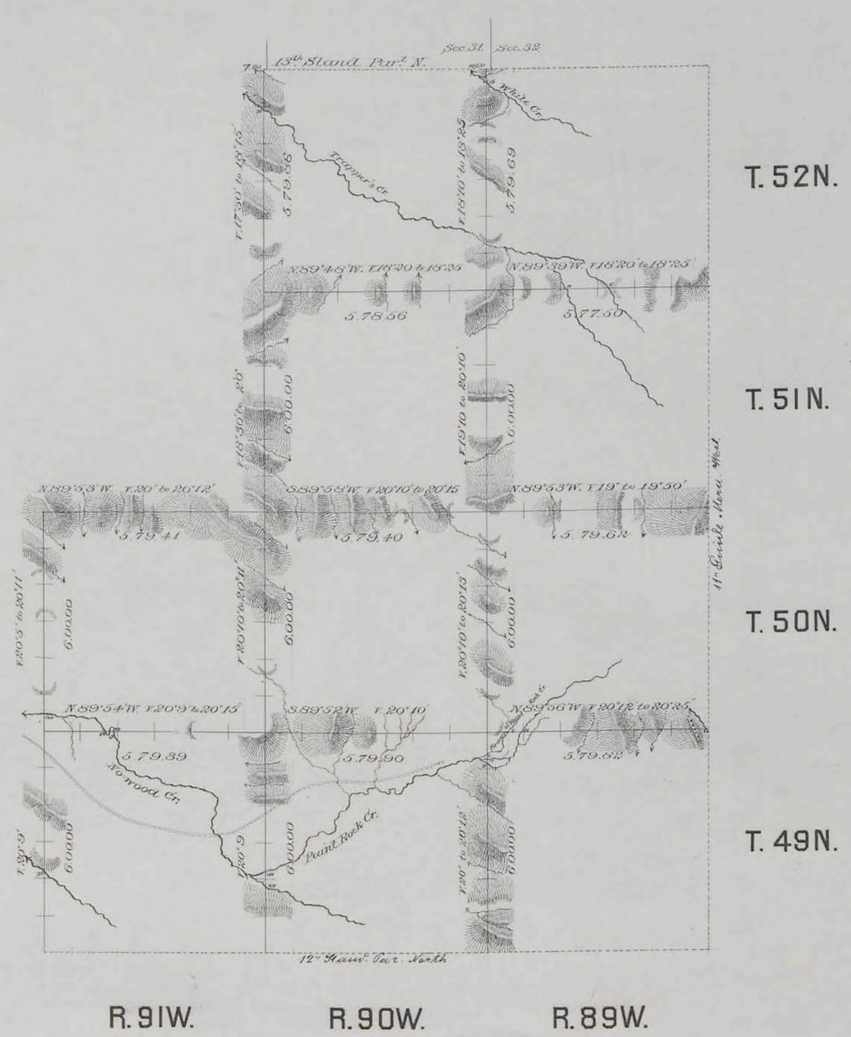

Surveys Designated	By Whom Surveyed	Date of Contract	Amount of Surveys			When Surveyed
			Mts	Chs	Lks.	
Exterior lines	W. J. Boland	June 5th 1882	107	73	15	Nov. 13-30 1882
Connections	" " "	" " "		18	20	" " "

I hereby certify that the above diagram of the Exterior lines of Townships 49.50.51 & 52 North, Ranges 89 & 90 West, and T'ps 49 & 50 N., R. 91 W. of the 6th Principal Meridian Wyoming Territory, is strictly conformable to the field notes of the survey thereof on file in this office, which have been examined and approved.

Surveyor General's Office,
Cheyenne Wyoming December 22nd 1883 } Edw. C. David Sur.r Gen.l

1851

1686

12th STANDARD PARALLEL NORTH

along S. bds. of Tps. 49 North. Ranges 89 to 100 incl. West of 6th Prin. Mer. Wyo. Territory

Mag. Var. East. *Scale 40 Chs. to 1 Inch*

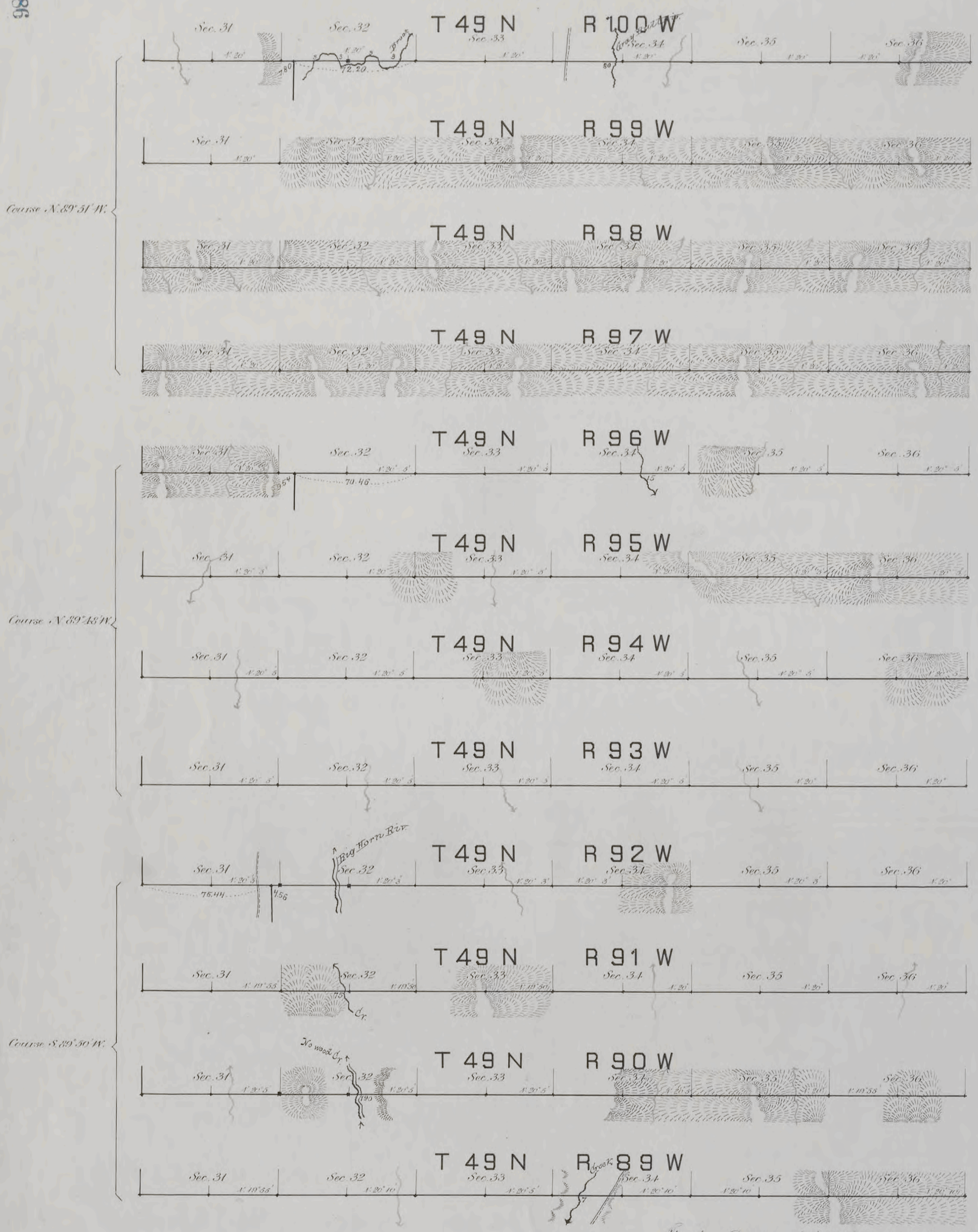

Surveys Designated	By Whom Surveyed	Date of Contract	Amount of Surveys Mls. Chs. Lks.	When Surveyed
12th Stand. Par.l N.	Chas. A. Honey	Jan.y 12. 1882	72 00 00	June 29 - Aug. 20 1882

The above Diagram of the 12th Standard Parallel North, along South bds. of Tps. 49 North. Ranges 89 to 100 incl. West of the Sixth Principal Meridian Wyoming Territory is strictly conformable to the field notes of the survey thereof on file in this Office, which have been examined and approved.

Surveyor Generals Office
Cheyenne Wyoming
September 8th 1883

Edw. C. David
Surv. Gen.l

Click Here for Field Notes
Retracement Notes, All or Part