Click Here for Field Notes | Click Here for Private Land Claim Notes | Click Here for Exterior Notes | Click Here for USCGS Notes

3575

(4-675 a)

ORIGINAL

Accepted Jan. 31, 1921.

Resurvey Township No. 49 North, Range No. 92 West of the Sixth Principal Meridian, Wyoming

In 5 Sheets

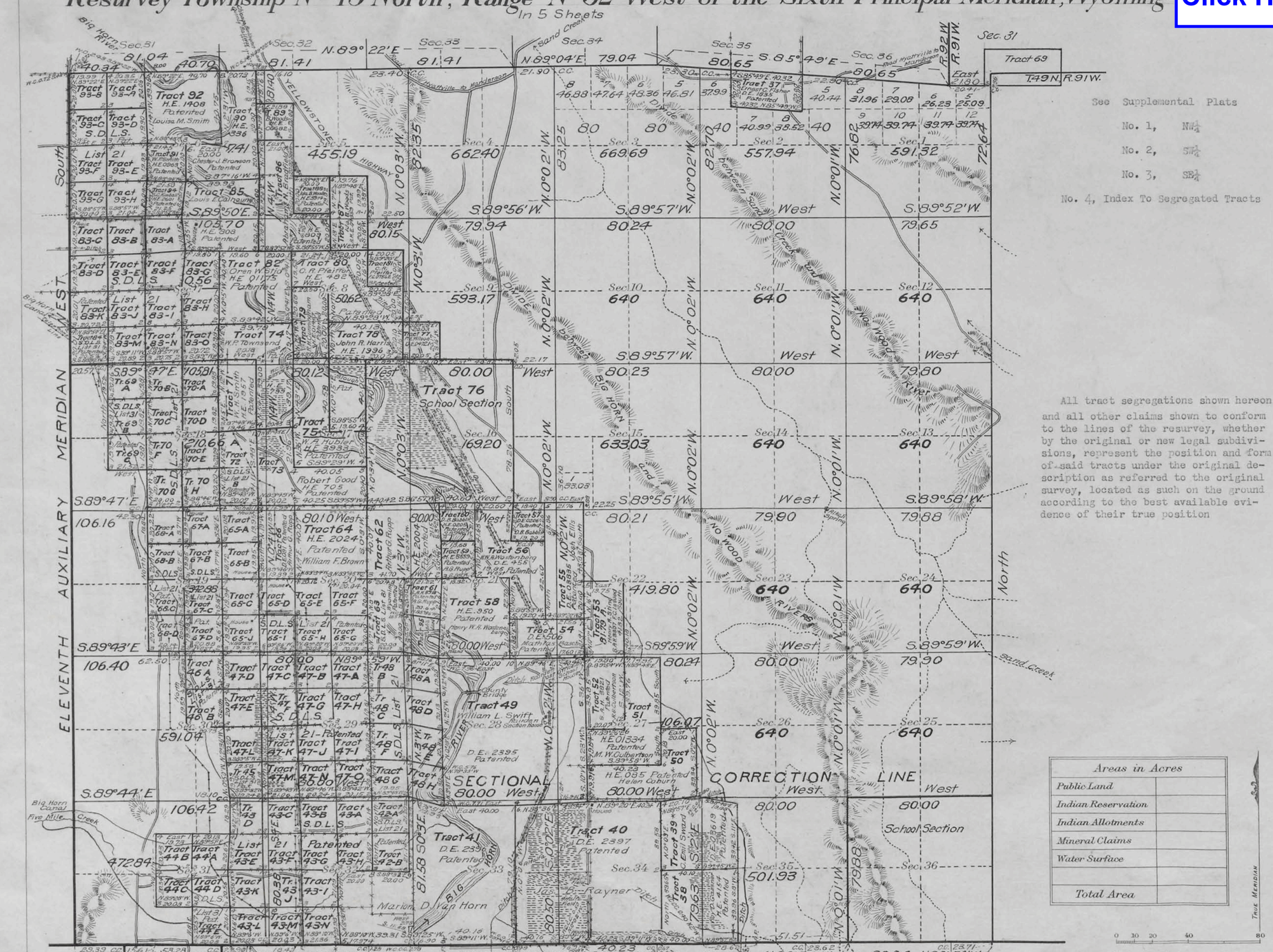

See Supplemental Plats

No. 1, N½

No. 2, S½

No. 3, SE¼

No. 4, Index To Segregated Tracts

All tract segregations shown hereon and all other claims shown to conform to the lines of the resurvey, whether by the original or new legal subdivisions, represent the position and form of said tracts under the original description as referred to the original survey, located as such on the ground according to the best available evidence of their true position

Areas in Acres	
Public Land	
Indian Reservation	
Indian Allotments	
Mineral Claims	
Water Surface	
Total Area	

Scale 40 Chains to an inch

Mean Magnetic Declination
Latitude 44° 10' N.
Longitude 107° 50' W.

Surveys Designated	By Whom Surveyed	Group No.	Group Date	Amount of Surveys Mls.	chs.	lks.	When Surveyed Begun	Completed
Resurvey Subdivisions	Davis and King	39	March 7, 1917	61	59	34	Oct. 14, 1918	Nov. 9, 1918
Connections	" " "	"	" " "	2	28	52	" "	" "
Tract 37	" " "	"	" " "	1	40	64	" "	" "
Resurvey North Bdy.	" " "	"	" " "	6	26	00	Sept. 10, 1918	Sept. 20, 1918
Resur. 11th Aux. Mer. W.	" " "	"	" " "	6	00	00	Oct. 14, 1918	Oct. 15, 1918
Segregated Tracts	Douglas & Riley	"	" " "	104	12	08	May 6, 1919	May 23, 1919
Connections	" " "	"	" " "	2	67	30	" "	" "
Resur. 12th St. Par. N.	Douglas and King	43	Feb. 27, 1917	6	27	37	June 1, 1917	Oct. 15, 1918
Resurvey East Bdy	Wilford W. Utterback	6	Mch. 31, 1910	5	72	64	July 6, 1911	July 6, 1911

The above map of Resurvey Township No. 49 North Range No. 92 West of the Sixth Principal Meridian Wyoming is strictly conformable to the field notes of the survey thereof on file in this office, which have been examined and approved.

U. S. Surveyor General's Office.
Cheyenne, Wyoming, December 13, 1920

Charles L. Decker
Surveyor General.

A.L.R.

A.M.T.

2118-a

49-92

3574

ORIGINAL

Accepted Jan. 31, 1921.

Supplemental Plat Nº1

Resurvey NW¼ Township Nº 49 North, Range Nº 92 West of the Sixth Principal Meridian, Wyoming

Scale: 20 Chains to 1 Inch

Sec's 4, 5, 6, 7, 8, 9, 16, 17, 18

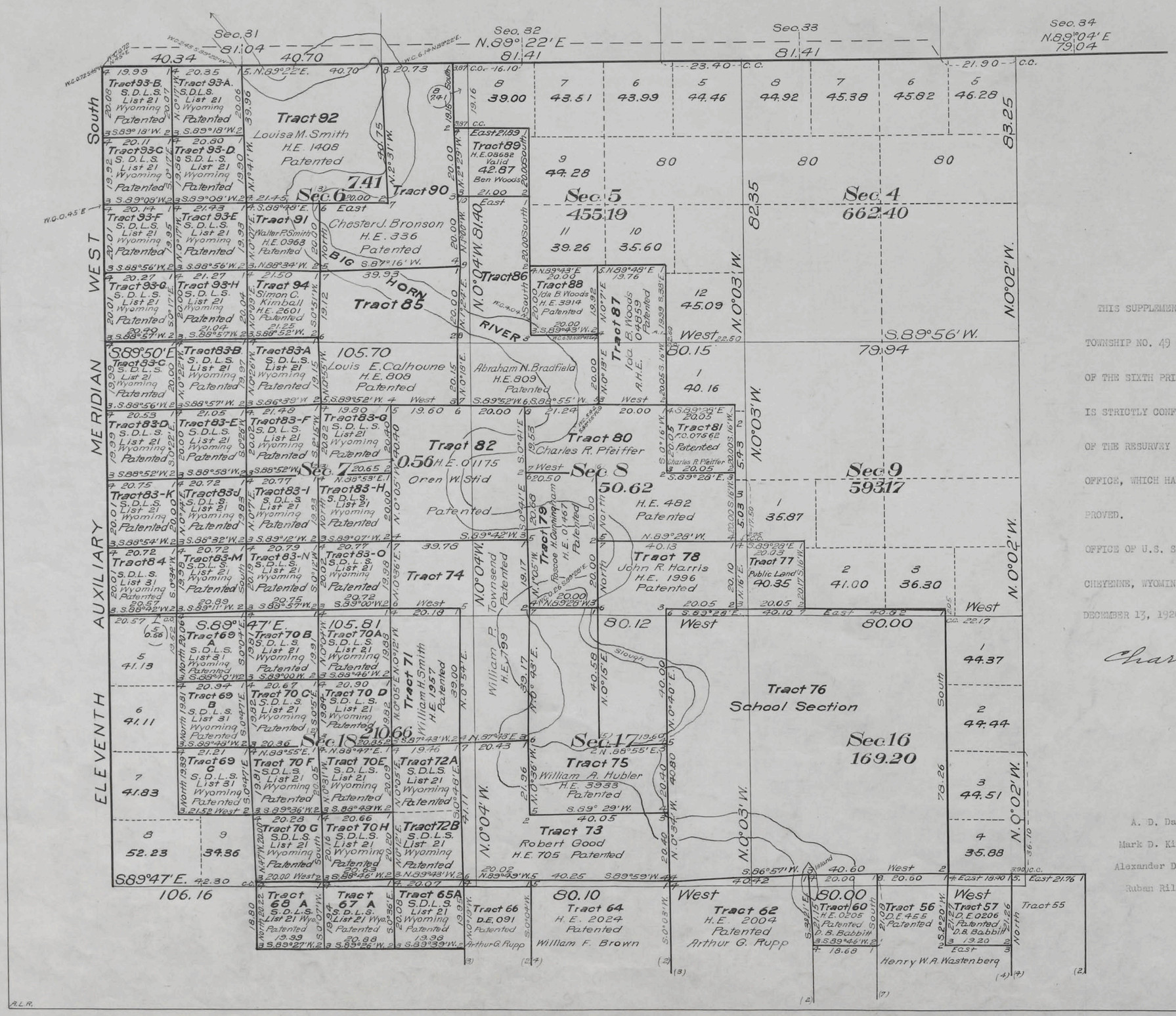

THIS SUPPLEMENTAL PLAT OF RESURVEY NW¼ TOWNSHIP NO. 49 NORTH, RANGE NO. 92 WEST OF THE SIXTH PRINCIPAL MERIDIAN, WYOMING, IS STRICTLY CONFORMABLE TO THE FIELD NOTES OF THE RESURVEY THEREOF, ON FILE IN THIS OFFICE, WHICH HAVE BEEN EXAMINED AND APPROVED.

OFFICE OF U.S. SURVEYOR GENERAL,

CHEYENNE, WYOMING,

DECEMBER 13, 1920.

Charles L. Decker

Surveyor General

RESURVEYS

A. D. Davis, U.S. Surveyor,

Mark D. King, U.S. Transitman,

Alexander Douglas, U.S. Surveyor,

Ruben Riley, U.S. Transitman.

2118-B

49 - 92

3344

accession no. 3575

ORIGINAL

Accepted Jan. 31, 1921.

Supplemental Plat No 2

Resurvey SW¼ Township No 49 North, Range No 92 West of the Sixth Principal Meridian, Wyoming

Scale: 20 Chains to 1 Inch

Sec's 19, 20, 21, 28, 29, 30, 31, 32, 33

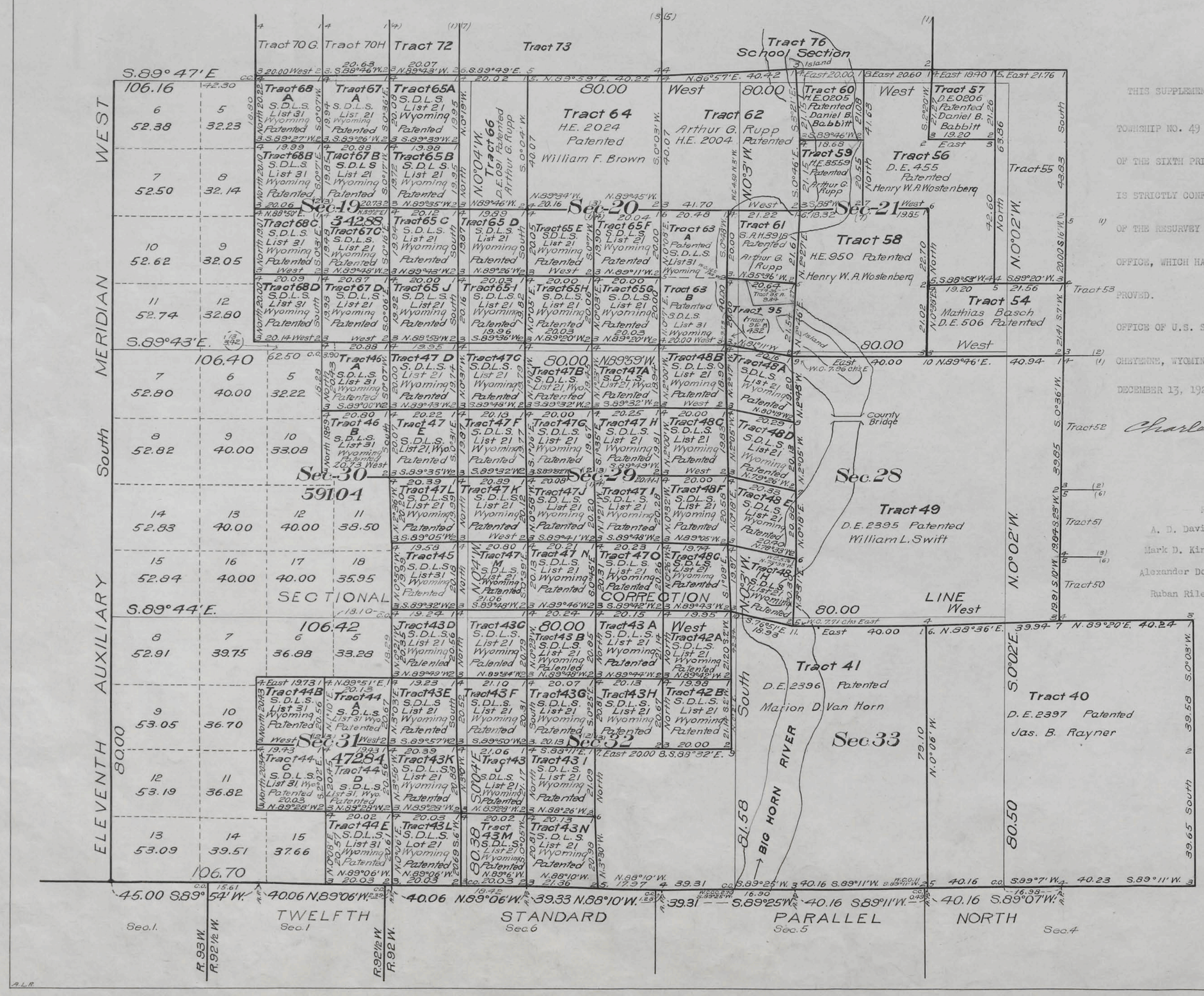

THIS SUPPLEMENTAL PLAT OF RESURVEY SW¼ TOWNSHIP NO. 49 NORTH, RANGE NO. 92 WEST OF THE SIXTH PRINCIPAL MERIDIAN, WYOMING, IS STRICTLY CONFORMABLE TO THE FIELD NOTES OF THE RESURVEY THEREOF, ON FILE IN THIS OFFICE, WHICH HAVE BEEN EXAMINED AND APPROVED.

OFFICE OF U.S. SURVEYOR GENERAL,

CHEYENNE, WYOMING,

DECEMBER 13, 1920.

Charles L. Decker
Surveyor General

RESURVEYS

A. D. Davis, U.S. Surveyor,

Mark D. King, U.S. Transitman,

Alexander Douglas, U.S. Surveyor,

Ruben Riley, U.S. Transitman.

2118-C

49-92

3576

ORIGINAL

Accepted Jan. 31, 1921.

Supplemental Plat No 3

Resurvey SE ¼ Township No 49 North, Range No 92 West of the Sixth Principal Meridian, Wyoming

Scale: 20 Chains to 1 Inch

Sec's 22, 23, 24, 25, 26, 27, 34, 35, 36

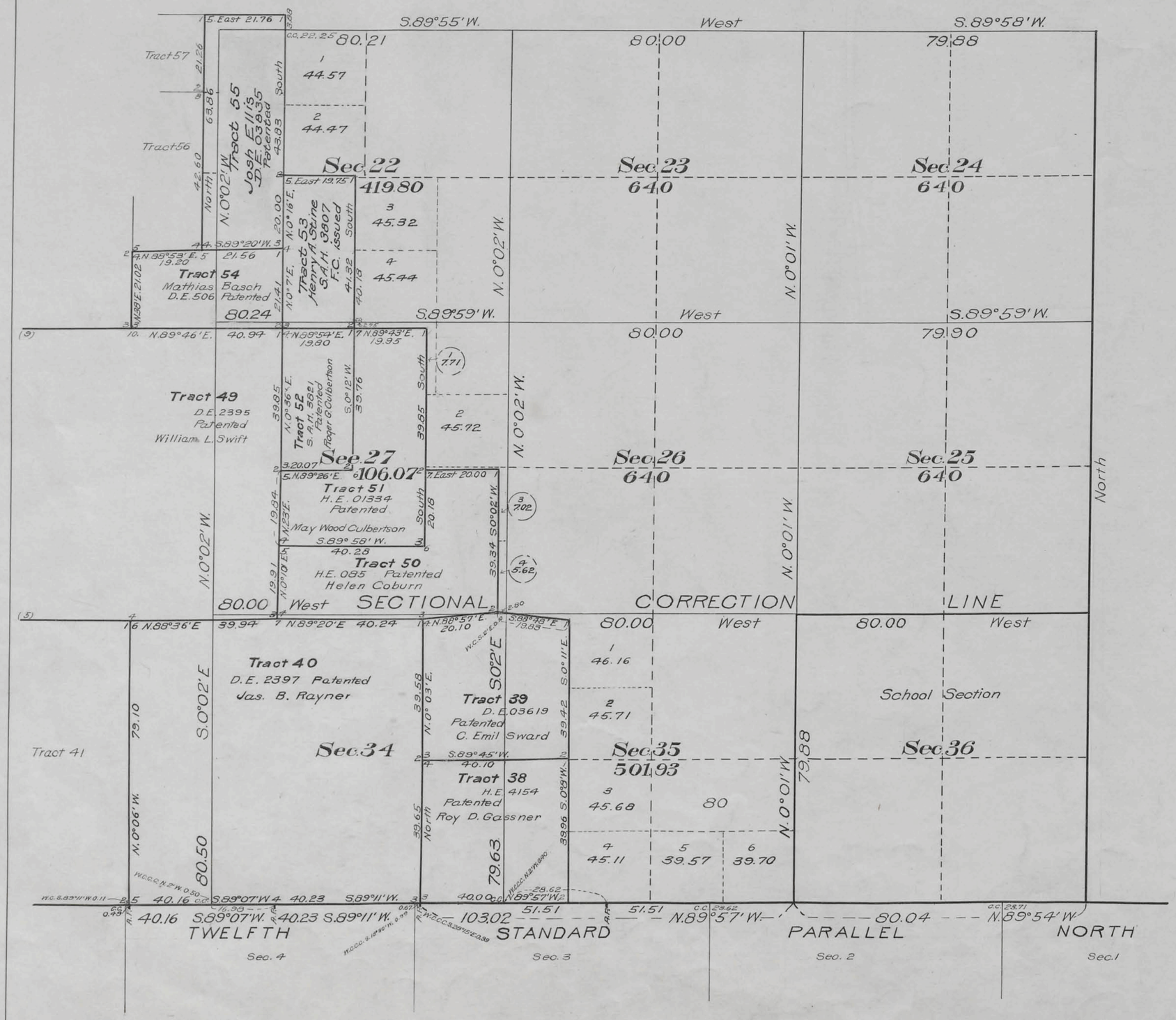

THIS SUPPLEMENTAL PLAT OF RESURVEY SE¼ TOWNSHIP NO. 49 NORTH, RANGE NO. 92 WEST OF THE SIXTH PRINCIPAL MERIDIAN, WYOMING, IS STRICTLY CONFORMABLE TO THE FIELD NOTES OF THE RESURVEY THEREOF, ON FILE IN THIS OFFICE. WHICH HAVE BEEN EXAMINED AND APPROVED.

OFFICE OF U.S. SURVEYOR GENERAL,

CHEYENNE, WYOMING,

DECEMBER 13, 1920.

Charles L. Decker
Surveyor General

RESURVEYS

A. D. Davis, U.S. Surveyor,

Mark D. King, U.S. Transitman,

Alexander Douglas, U.S. Surveyor,

Ruban Riley, U.S. Transitman.

School Section 36, by original survey, conforms to same description by resurvey.

2118-D

49-92

3344

2118-2

ORIGINAL

Accepted Jan. 31, 1921.

Supplemental Plat No 4

3577

Index to Segregated Tracts

Resurvey Township No 49 North, Range No 92 West of the Sixth Principal Meridian, Wyoming

Re-survey	Original Survey							
Tract No	T.	R.	Sec.	Subdivisions	Kind	Number	Status in Land Office	Entryman
37	49	92	2	Lots 1 and 2	D.E	1835	Patented	Ernest C. Fisher
38	"	"	35	SW4	H.E	4154	Patented	Roy D. Gassner
39	"	"	35	NW4	D.E	03619	Patented	C. Emil Sward
40	"	"	34	All	D.E	2397	Patented	James B. Rayner
41	"	"	32	E2SE4				
	"	"	33	E2NW4 SW4, E2	D.E	2396	Patented	Marion D. Van Horn
42-A	"	"	33	NW4 NW4	S.D.LS	List 21	Patented	Wyoming
42-B	"	"	"	SW4 NW4	"	"	"	" "
43-A	"	"	32	NE4 NE4	"	"	"	" "
43-B	"	"	"	NW4 NE4	"	"	"	" "
43-C	"	"	"	NE4 NW4	"	"	"	" "
43-D	"	"	"	NW4 NW4	"	"	"	" "
43-E	"	"	"	SW4 NW4	"	"	"	" "
43-F	"	"	"	SE4 NW4	"	"	"	" "
43-G	"	"	"	SW4 NE4	"	"	"	" "
43-H	"	"	"	SE4 NE4	"	"	"	" "
43-I	"	"	"	NW4 SE4	"	"	"	" "
43-J	"	"	"	NE4 SW4	"	"	"	" "
43-K	"	"	"	NW4 SW4	"	"	"	" "
43-L	"	"	"	SW4 SW4	"	"	"	" "
43-M	"	"	"	SE4 SW4	"	"	"	" "
43-N	"	"	"	SW4 SE4	"	"	"	" "
44-A	"	"	31	SE4 NE4	"	List 31	"	" "
44-B	"	"	"	SW4 NE4	"	"	"	" "
44-C	"	"	"	NW4 SE4	"	"	"	" "
44-D	"	"	"	NE4 SE4	"	"	"	" "
44-E	"	"	"	SE4 SE4	"	"	"	" "
45	"	"	29	SW4 SW4	"	"	"	" "
46-A	"	"	30	NE4 NE4	"	"	"	" "
46-B	"	"	"	SE4 NE4	"	"	"	" "
47-A	"	"	29	NE4 NE4	"	List 21	"	" "
47-B	"	"	"	NW4 NE4	"	"	"	" "
47-C	"	"	"	NE4 NW4	"	"	"	" "
47-D	"	"	"	NW4 NW4	"	"	"	" "
47-E	"	"	"	SW4 NW4	"	"	"	" "
47-F	"	"	"	SE4 NW4	"	"	"	" "
47-G	"	"	"	SW4 NE4	"	"	"	" "
47-H	"	"	"	SE4 NE4	"	"	"	" "
47-I	"	"	"	NE4 SE4	"	"	"	" "
47-J	"	"	"	NW4 SE4	"	"	"	" "
47-K	"	"	"	NE4 SW4	"	"	"	" "
47-L	"	"	"	NW4 SW4	"	"	"	" "
47-M	"	"	"	SE4 SW4	"	"	"	" "
47-N	"	"	"	SW4 SE4	"	"	"	" "
47-O	"	"	"	SE4 SE4	"	"	"	" "
48-A	"	"	28	NE4 NW4	"	"	"	" "
48-B	"	"	"	NW4 NW4	"	"	"	" "
48-C	"	"	"	SW4 NW4	"	"	"	" "
48-D	"	"	"	SE4 NW4	"	"	"	" "
48-E	"	"	"	NE4 SW4	"	"	"	" "
48-F	"	"	"	NW4 SW4	"	"	"	" "
48-G	"	"	"	SW4 SW4	"	"	"	" "
48-H	"	"	"	SE4 SW4	"	"	"	" "
49	"	"	27	W2				
	"	"	28	E2	D.E	2395	Patented	William L. Swift
50	"	"	26	W2 SW4				
	"	"	27	S2 SE4	H.E.	085	Patented	Helen Coburn
51	"	"	27	E2NE4, N2SE4	H.E	01334	Patented	May Wood Culbertson
52	"	"	27	W2 NE4	S.A.H.	3821	Patented	Roger G. Culbertson
53	"	"	22	W2 SE4	S.A.H.	3807	F.C. Issued	Henry A. Stine
54	"	"	22	S2 SW4	D.E.	506	Patented	Mathias Basch
55	"	"	22	E2NW4, NE4SW4	D.E.	03835	Patented	Josh Ellis
56	"	"	21	E2NE4				
	"	"	22	SW4 NW4, NW4 SW4	D.E	455	Patented	Henry W. A. Wostenberg
57	"	"	22	NW4 NW4	D.E.	0206	Patented	Daniel B. Babbitt
58	"	"	21	SE4	H.E.	950	Patented	Henry W. A. Wostenberg
59	"	"	21	SW4 NE4	H.E.	3559	Patented	Arthur G. Rupp
60	"	"	21	NW4 NE4	H.E	0205	Patented	Daniel B. Babbitt
61	"	"	21	NE4 SW4	S.A.H.	3918	Patented	Arthur G. Rupp
62	"	"	21	NW4	H.E	2004	Patented	Arthur G. Rupp
63-A-B	"	"	21	W2 SW4	S.D.LS	List 31	Patented	Wyoming
64	"	"	20	NE4	H.E	2024	Patented	William F. Brown
65-A	"	"	20	NW4 NW4	S.D.LS	List 21	Patented	Wyoming
65-B	"	"	"	SW4 NW4	"	"	"	" "
65-C	"	"	"	NW4 SW4	"	"	"	" "
65-D	"	"	"	NE4 SW4	"	"	"	" "
65-E	"	"	"	NW4 SE4	"	"	"	" "
65-F	"	"	"	NE4 SE4	"	"	"	" "

Re-survey	Original Survey							
Tract No	T.	R.	Sec.	Subdivision	Kind	Number	Status in Land Office	Entryman
65-G	49	92	20	SE4 SE4	S.D.LS	List 21	Patented	Wyoming
65-H	"	"	"	SW4 SE4	"	"	"	" "
65-I	"	"	"	SE4 SW4	"	"	"	" "
65-J	"	"	"	SW4 SW4	"	"	"	" "
66	"	"	20	E2NW4	D.E	091	Patented	Arthur G. Rupp
67-A	"	"	19	NE4 NE4	S.D.LS	List 21	Patented	Wyoming
67-B	"	"	"	SE4 NE4	"	"	"	" "
67-C	"	"	"	NE4 SE4	"	"	"	" "
67-D	"	"	"	SE4 SE4	"	"	"	" "
68-A	"	"	19	NW4 NE4	"	List 31	"	" "
68-B	"	"	"	SW4 NE4	"	"	"	" "
68-C	"	"	"	NW4 SE4	"	"	"	" "
68-D	"	"	"	SW4 SE4	"	"	"	" "
69-A	"	"	18	NE4 NW4	"	List 31	"	" "
69-B	"	"	"	SE4 NW4	"	"	"	" "
69-C	"	"	"	NE4 SW4	"	"	"	" "
70-A	"	"	18	NE4 NE4	"	List 21	"	" "
70-B	"	"	"	NW4 NE4	"	"	"	" "
70-C	"	"	"	SW4 NE4	"	"	"	" "
70-D	"	"	"	SE4 NE4	"	"	"	" "
70-E	"	"	"	NE4 SE4	"	"	"	" "
70-F	"	"	"	NW4 SE4	"	"	"	" "
70-G	"	"	"	SW4 SE4	"	"	"	" "
70-H	"	"	"	SE4 SE4	"	"	"	" "
71	"	"	17	W2 NW4	H.E	1957	Patented	William H. Smith
72-A-B	"	"	17	W2 SW4	S.D.LS	List 21	Patented	Wyoming
73	"	"	17	E2SW4 S2SE4	H.E	705	Patented	Robert Good
74	"	"	8	S2 SW4				
	"	"	17	E2 NW4	H.E.	799	Patented	William P. Townsend
75	"	"	17	W2 NE4, N2SE4	H.E.	3933	Patented	William A. Hubler
76	"	"	16	All	School Section		Grant	Wyoming
77	"	"	9	SE4 SW4	D.E.	04721	Cancelled	Permetus E. Wilson
78	"	"	8	SE4 SE4				
	"	"	9	SW4 SW4				
	"	"	17	E2 NE4	H.E.	1996	Patented	John R. Harris
79	"	"	8	W2 SE4	H.E	01467	Patented	Roscoe H. Cunningham
80	"	"	8	S2NE4, NE4SE4				
	"	"	9	NW4 SW4	H.E	482	Patented	Charles R. Pfeiffer
81	"	"	9	SW4 NW4	F.C.	07562	Patented	Charles R. Pfeiffer
82	"	"	8	S2NW4, N2SW4	H.E	01175	Patented	Oren W. Stid
83-A	"	"	7	NW4 NE4	S.D.LS	List 21	Patented	Wyoming
83-B	"	"	"	NE4 NW4	"	"	"	" "
83-C	"	"	"	Lot 1	"	"	"	" "
83-D	"	"	"	Lot 2	"	"	"	" "
83-E	"	"	"	SE4 NW4	"	"	"	" "
83-F	"	"	"	SW4 NE4	"	"	"	" "
83-G	"	"	"	SE4 NE4	"	"	"	" "
83-H	"	"	"	NE4 SE4	"	"	"	" "
83-I	"	"	"	NW4 SE4	"	"	"	" "
83-J	"	"	"	NE4 SW4	"	"	"	" "
83-K	"	"	"	Lot 3	"	"	"	" "
83-M	"	"	"	SE4 SW4	"	"	"	" "
83-N	"	"	"	SW4 SE4	"	"	"	" "
83-O	"	"	"	SE4 SE4	"	"	"	" "
84	"	"	"	Lot 4	S.D.LS	List 31	Patented	" "
85	"	"	5	SW4 SW4				
	"	"	6	SE4 SE4				
	"	"	7	NE4 NE4				
	"	"	8	NW4 NW4	H.E	808	Patented	Louis E Calhoune
86	"	"	5	E2 SW4				
	"	"	8	NE4 NW4, NW4 NE4	H.E	809	Patented	Abraham N. Bradfield
87	"	"	5	SE4 SE4				
	"	"	8	NE4 NE4	A.H.E	04859	Patented	Ida B. Woods
88	"	"	5	SW4 SE4	H.E.	3914	Patented	Ida B. Woods
89	"	"	5	SE4 NW4	H.E.	08682	Valid	Ben Woods
90	"	"	5	Lot 4, SW4 NW4, NW4 SW4				
	"	"	6	NE4 SE4	H.E	336	Patented	Chester J. Bronson
91	"	"	6	NW4 SE4	H.E.	0963	Patented	Walter P. Smith
92	"	"	6	Lots 1, 2, S2 NE4	H.E.	1408	Patented	Louisa M. Smith
93-A	"	"	6	Lot 3	S.D.LS	List 21	Patented	Wyoming
93-B	"	"	6	Lot 4	"	"	"	" "
93-C	"	"	6	Lot 5	"	"	"	" "
93-D	"	"	6	SE4 NW4	"	"	"	" "
93-E	"	"	6	NE4 SW4	"	"	"	" "
93-F	"	"	6	Lot 6	"	"	"	" "
93-G	"	"	6	Lot 7	"	"	"	" "
93-H	"	"	6	SE4 SW4	"	"	"	" "
94	"	"	6	SW4 SE4	H.E.	2601	Patented	Simon C. Kimball
95	"	"	21	SE4 SW4				Vacant Land

THIS "INDEX TO SEGREGATED TRACTS" IS MADE TO ACCOMPANY THE PLAT

OF RESURVEY TOWNSHIP NO. 49 NORTH, RANGE NO. 92 WEST OF THE SIXTH

PRINCIPAL MERIDIAN, WYOMING, AND IS HEREBY APPROVED.

OFFICE OF U.S. SURVEYOR GENERAL,

CHEYENNE, WYOMING,

DECEMBER 13, 1920.

Charles L. Decker
Surveyor General

A.L.R.

A.M.T.

49-92

3344

(26)

Click Here for Field Notes

78

3572

TOWNSHIP No. 49 NORTH. RANGE No. 92 WEST of the 6th Principal MERIDIAN.

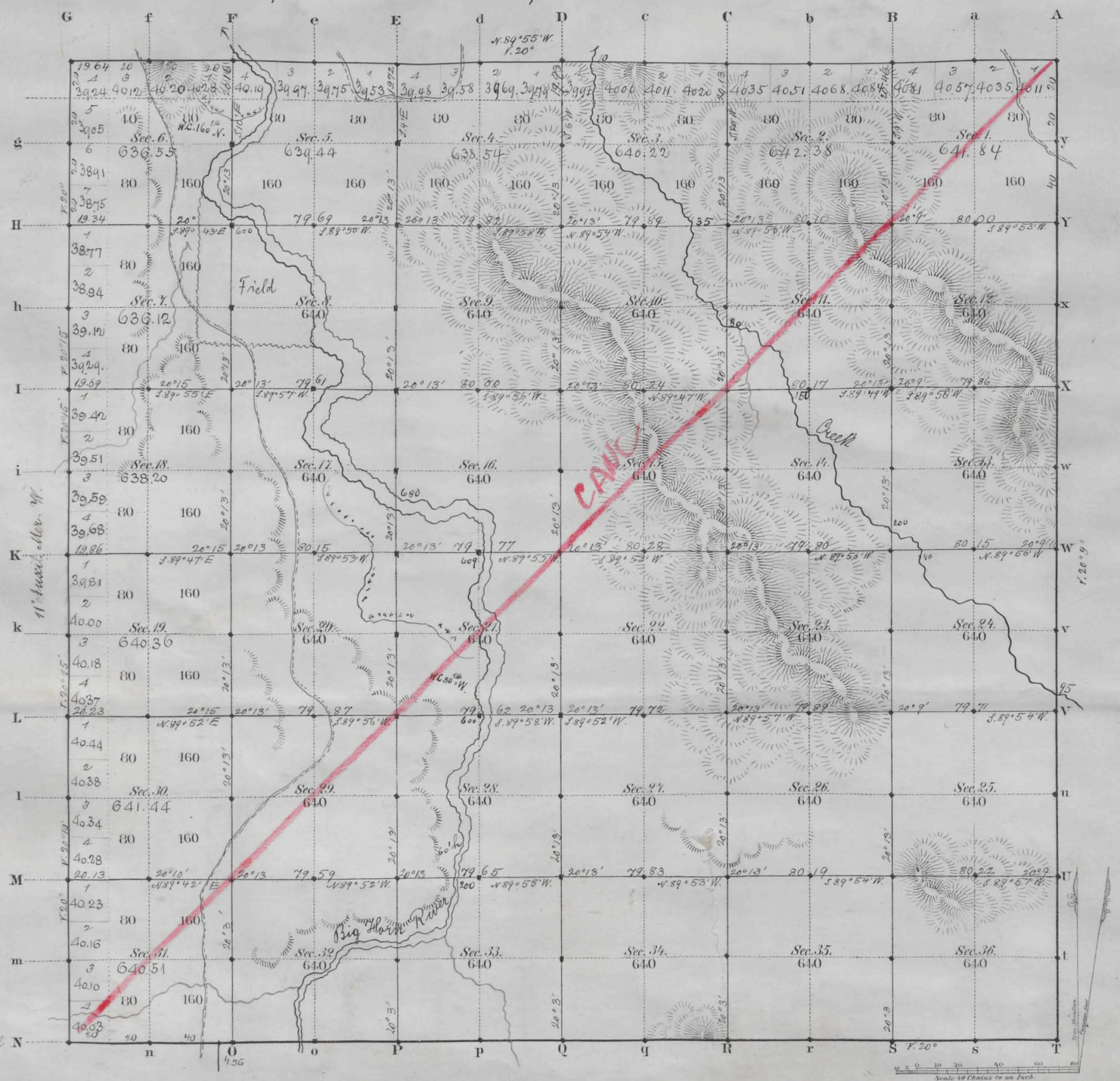

Total number of Acres. 23035.60.

Surveys Designated	By Whom Surveyed	Date of Contract	Amount of Surveys Mls	Chs	Lks	When Surveyed	Magnetic Declination
N. Township line	E. A. La Peire	June 5, 1882	5	79	64	June 18, 1883	20° East
Subdivisions	" "	" "	59	77	47	Aug 30-Sept 5, 1883	20° 13' " "
Connections							
11th Auxil. M. W.	" "	" "	6	00	00	July 4, 1882	
12th Stand. P. N.	Chas. A. Harvey	Jany 12, 1882	6	00	00	July 3 1882	
E. Townsh. L.	W. J. Boland	June 5, 1882	6	00	00	Nobr. 27, 1882	

The above Map of Township No. 49 North Range No. 92 West of the Sixth Principal Meridian Wyoming Territory is strictly conformable to the field notes of the survey thereof on file in this Office, which have been examined and approved

Surveyor General's Office,
Cheyenne Wyoming
March 20th 1884

Edw. C. Davis
Surv. Genl.

2118

A. Gast & Co. St. Louis Mo.

Cave

49-92

2942

Click Here for Field Notes

44

Indexes

4903

RESURVEY

TOWNSHIP EXTERIORS

Scale: 1 inch to 160 Chains

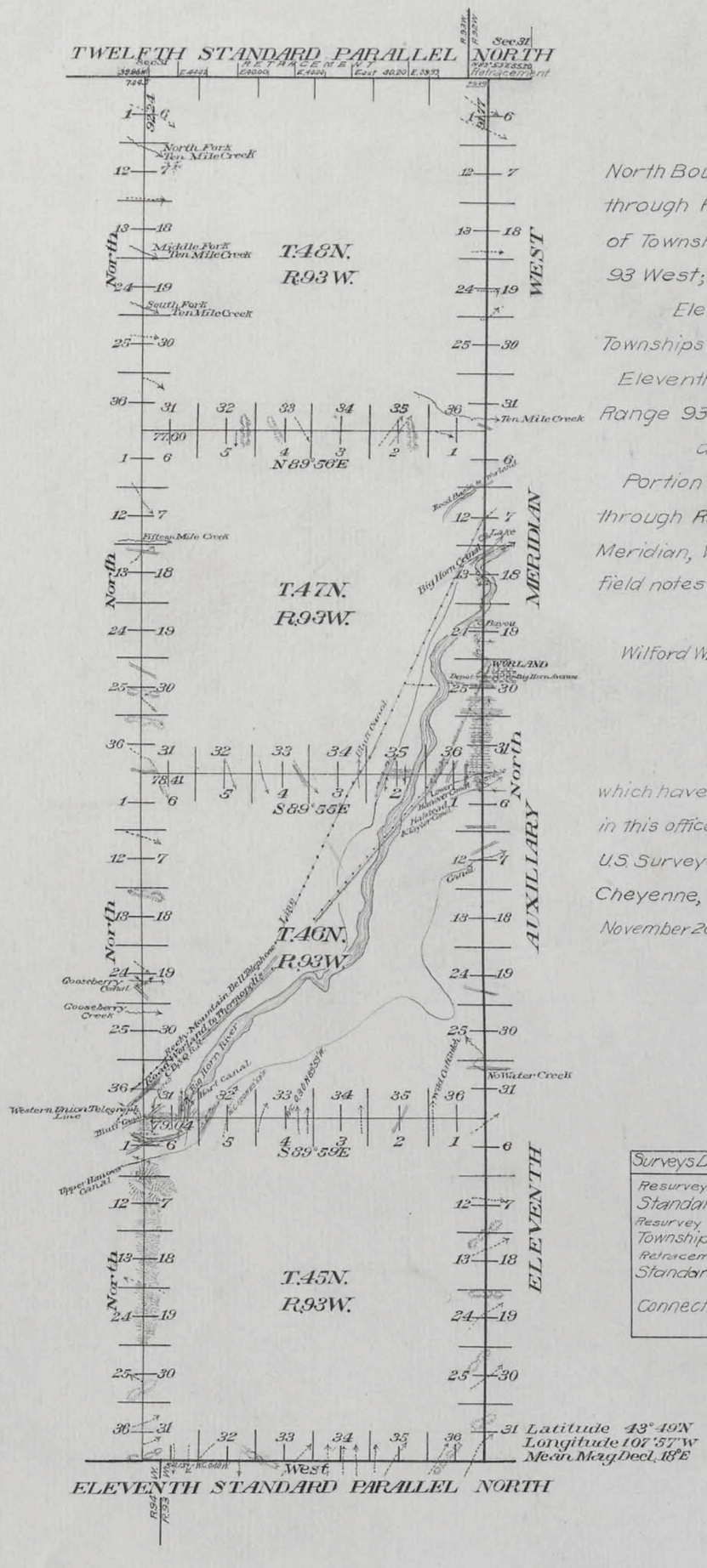

This Plat
of the Resurvey of the
North Boundary of Townships 45, 46, and 47 North,
through Range 93 West, the West Boundary
of Townships 45, 46, 47 and 48 North, Range
93 West;
Eleventh Auxiliary Meridian West through
Townships 45, 46, 47 and 48 North,
Eleventh Standard Parallel North, through
Range 93 West
and the Retracement of
Portion of the Twelfth Standard Parallel North,
through Rs. 92 and 93 West of the Sixth Principal
Meridian, Wyoming, is strictly conformable to the
field notes of the resurvey thereof
by
Wilford W. Ulferback U.S. Transitman
under his
Assignment to Group No. 3
dated July 21, 1910,
which have been examined, approved and filed
in this office.
U.S. Surveyor General's Office
Cheyenne, Wyoming
November 26, 1913

Charles L. Decker
U.S. Surveyor General.

Surveys Designated	Amount Mls.	Chs.	Lks.	When Surveyed
Resurvey Standard Lines	30	11	77	August 1, 1910-August 27, 10
Resurvey Township Lines	42	07	29	August 30, 1910-May 11, 1911
Retracement Standard Line	4	45	27	August 27, 1910
Connecting Lines	4	22	27	August 27, 1910-May 11, 1911

2940

Click Here for Field Notes

Ret. / Resurvey Notes, All or Part

Indexed

RESURVEY
TOWNSHIP EXTERIORS

Scale: 160 Chains to 1 Inch

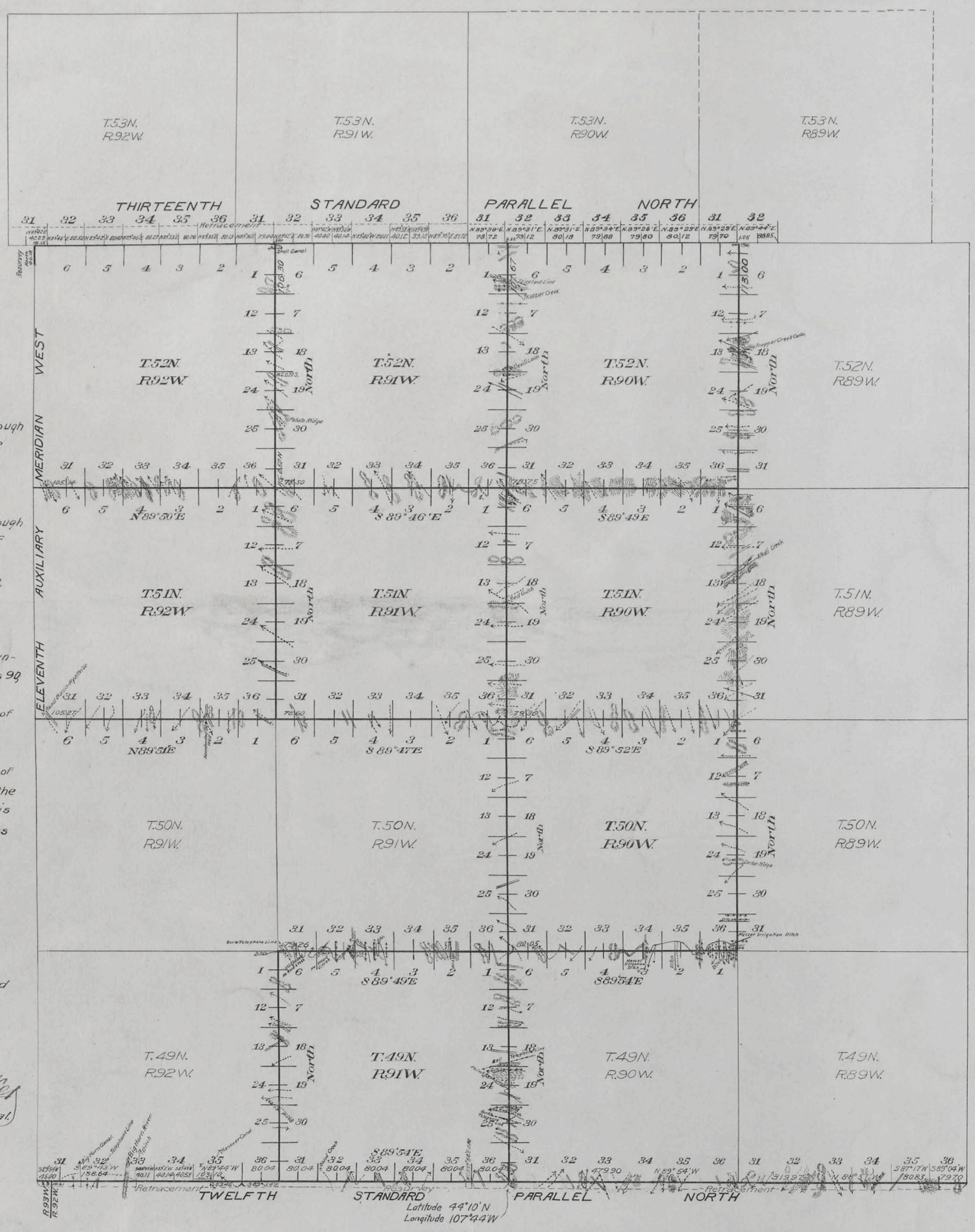

This Plat
of the Resurvey
of
Twelfth Standard Parallel North, through Range 91 West and a portion of Range 92 West,
the Retracement
of the
Twelfth Standard Parallel North, through Ranges 89, 90 West, and a portion of Range 92 West,
Thirteenth Standard Parallel North, through Ranges 89, 90, 91 and 92 West,
and the
Resurvey of the
South and East Boundaries of Townships 51 and 52 North, through Ranges 90, 91 and 92 West
South, East and West Boundaries of Township 50 North, Range 90 West,
and the
North, East and West Boundaries of Township 49 North, Range 91 West of the Sixth Principal Meridian, Wyoming, is strictly conformable to the field notes of the resurvey thereof,
by
Wilford W. Utterback and
Utterback and Richards
under their assignment to
Group No 6
dated March 31, 1911,
which have been examined, approved and filed in this office.
U.S. Surveyor General's Office
Cheyenne, Wyoming
August 10, 1914

Charles L. Decker
U.S. Surveyor General.

Surveys Designated	Amount Mls.	Chs.	Lks.	When Surveyed
Standard Lines Retraced	37	00	36	June 2, 1911 – Sept. 20, 1912
Standard Lines Resurveyed	7	40	46	July 3, 1911 – Sept. 24, 1912
Township Lines	109	51	90	July 6, 1911 – July 16, 1912
Connections	6	10	57	July 6, 1911 – Sept. 24, 1912

35

Indexed

Click Here for Field Notes

54

4843

RESURVEY

TOWNSHIP EXTERIORS.

Scale: 1 in. ≈ 160 Chains.

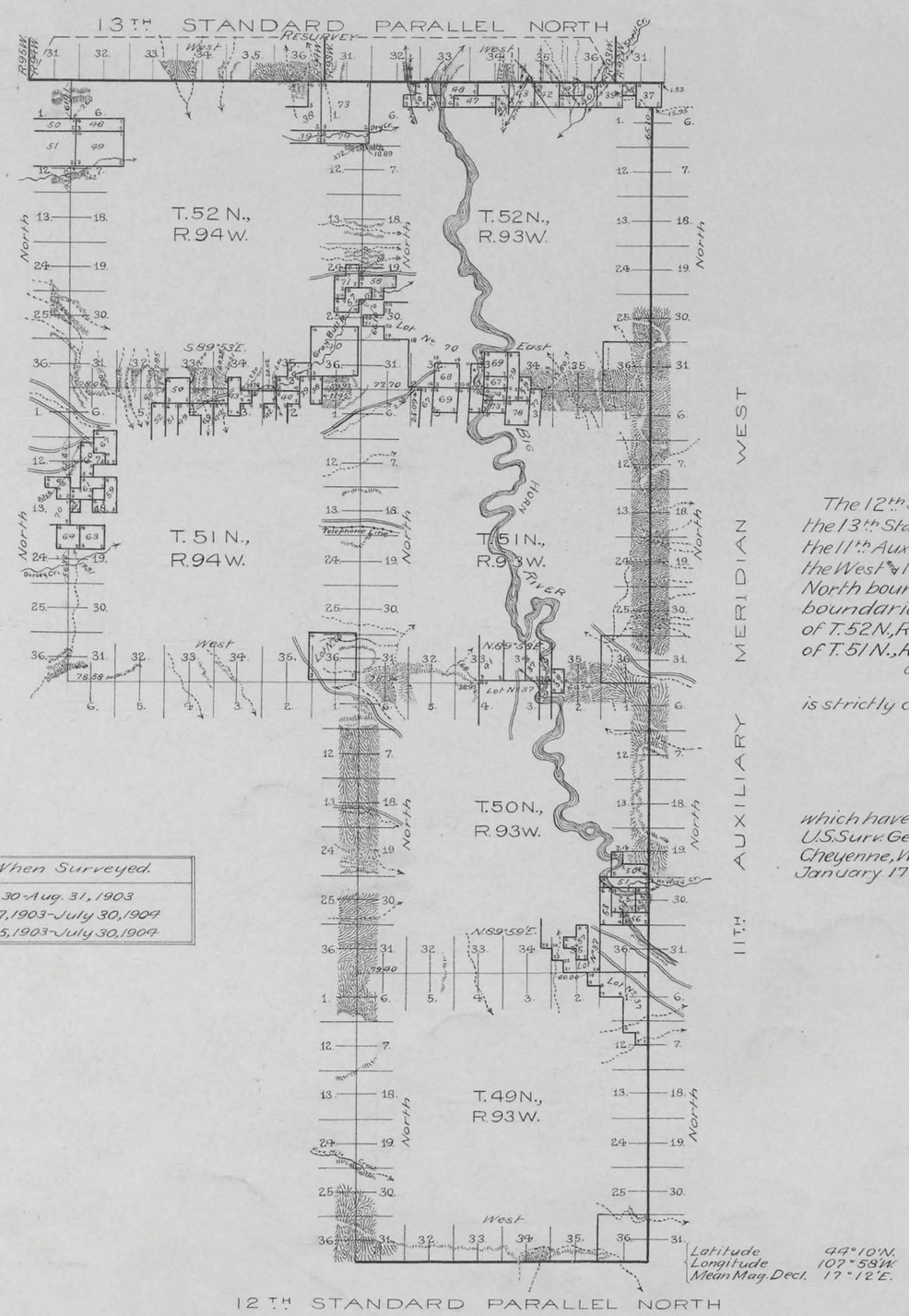

Latitude 44°10'N.
Longitude 107°58'W.
Mean Mag. Decl. 17°12'E.

Table of Mileage.

Surveys Designated	Amount Mls.	Chs.	Lks.	When Surveyed.
Standard Lines Resurveyed	41	65	10	June 30-Aug. 31, 1903
Township " "	65	20	68	July 7, 1903-July 30, 1904
Connections	2	4	37	July 5, 1903-July 30, 1904

This Plat
of the
Resurvey of
The 12th Standard Parallel North through R. 93 W.; the 13th Standard Parallel North through Rgs. 93 and 94 W.; the 11th Auxiliary Meridian West through Tps. 49, 50, 51 and 52 W.; the West and North boundaries of T. 49 N., R. 93 W.; the West and North boundaries of T. 50 N., R. 93 W.; the West and North boundaries of T. 51 N., R. 93 W.; the West boundary of T. 52 N., R. 93 W.; the South, West and North boundaries of T. 51 N., R. 94 W.; and the West boundary of T. 52 N., R. 94 W. of the 6th Principal Meridian, Wyoming, is strictly conformable to the field notes of the survey thereof by Edward F. Stahle, U.S.D.S. under his Contract No. 293, dated June 29, 1903, which have been examined, approved and filed in this office.

U.S. Surv. Gen'l's Office,
Cheyenne, Wyoming,
January 17, 1905.

Alpheus P. Hanson
U.S. Surv. Gen'l.

2895

F.H.A.

J.H.H.

Triplicate plat forwarded Apr. 11, 1905.
Survey accepted by the Hon Commissioner in his letter "E", dated Apr. 4, 1905.

(26)

Indexed

3617

Click Here for Field Notes

87

EXTERIOR LINES.

Scale 3 miles to 1 inch. Magnetic Var. E.

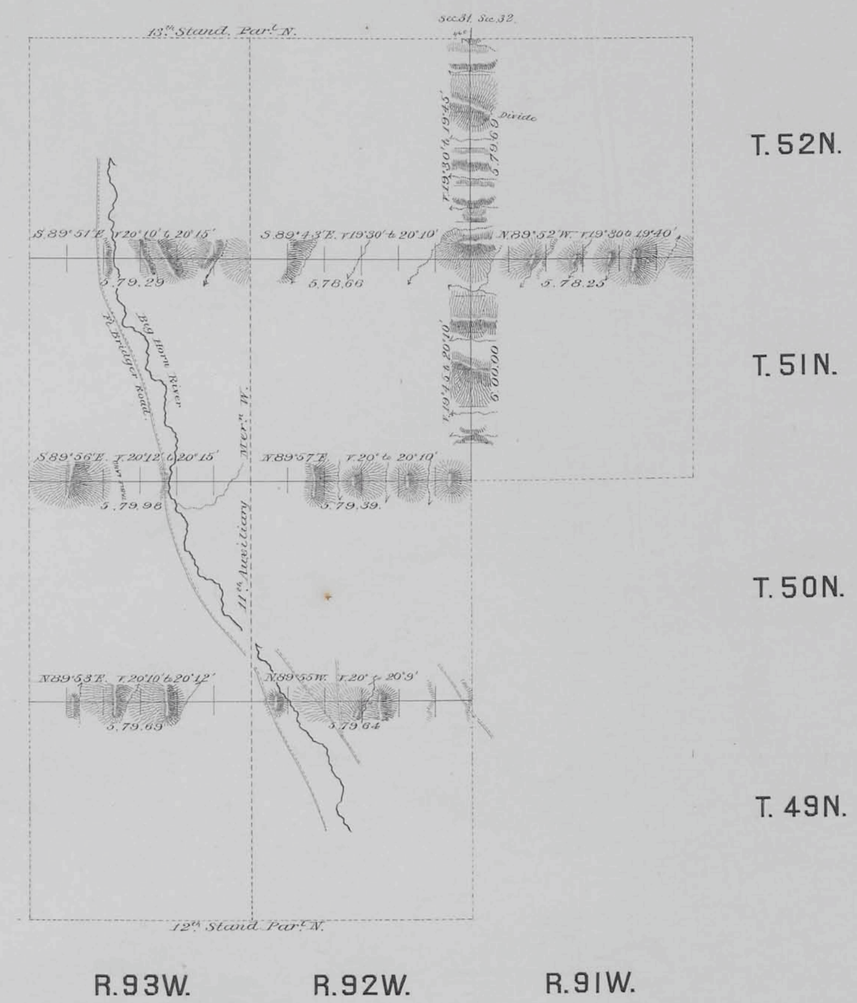

Surveys Designated	By Whom Surveyed.	Date of Contract.	Amount of Surveys.			When Surveyed.
			mls	chs	lks	
Exterior lines	E.A. La Poire	June 5th 1882	53	74	59	June 18-27, 1883
Connections	" " "	" " "		4	60	" " " "

I hereby certify that the above diagram of the Exterior lines of Tps 51 & 52 N., R. 91 W., and Tps 49, 50, 51 & 52 N., R's 92 & 93 W. of the 6th P.M. Wyoming Territory, is strictly conformable to the field notes of the survey thereof on file in this Office, which have been examined and approved.

Surveyor General's Office,
Cheyenne Wyoming March 20th 1884

Edw. C. David Sur.r Gen.l

2127

(26)

Indexed

3616

Click Here for Field Notes

Retracement Notes, All or Part

86

11TH AUXILIARY MERIDIAN WEST.

In Townships 49 to 52 North inclusive, between Ranges 92 & 93 West of the 6th Principal Meridian, Wyo. Ter.

Magnetic Variation East. Scale 3 miles to one inch.

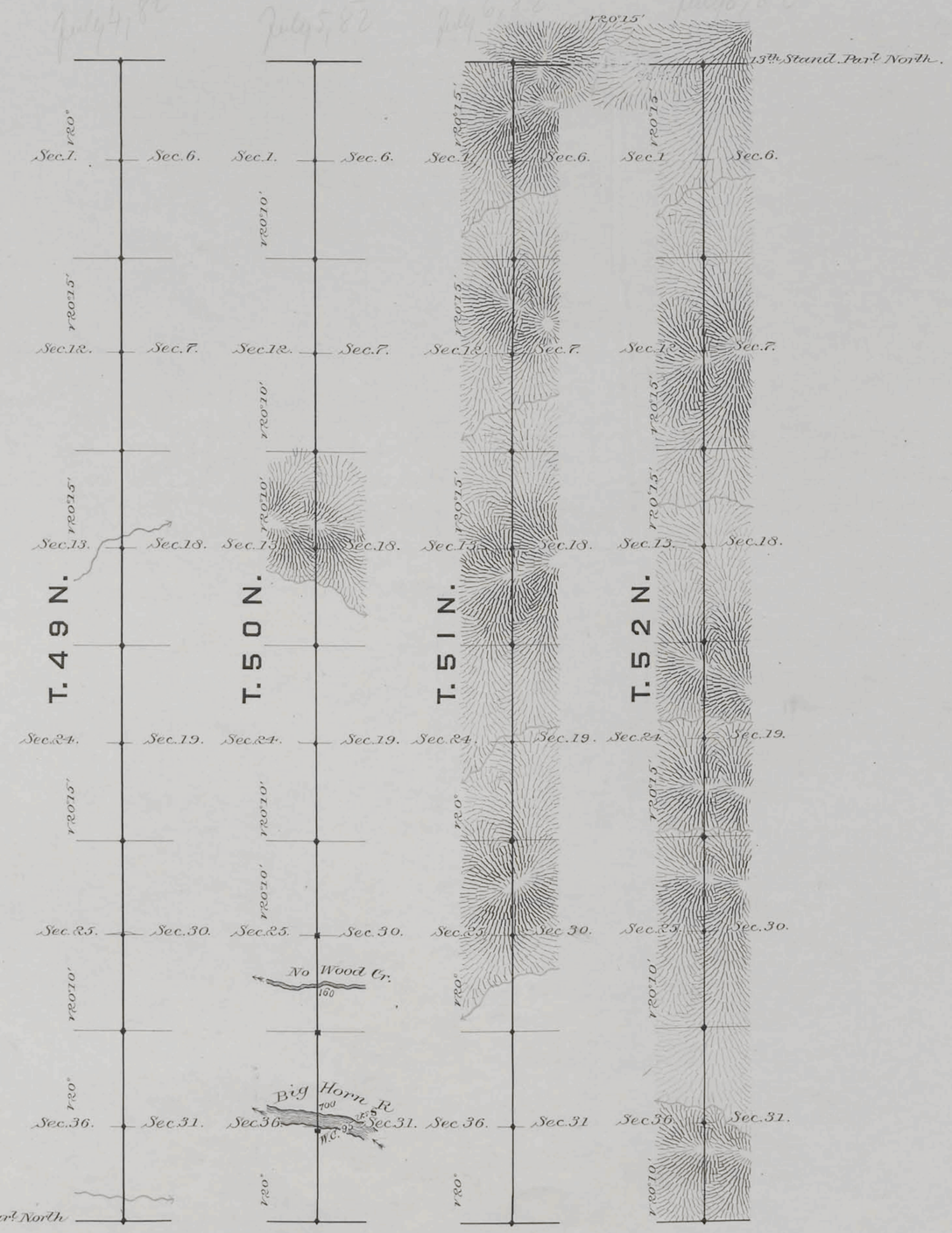

Surveys Designated	By Whom Surveyed	Date of Contract	Amount of Surveys Mls	Chs	Lks	When Surveyed
11th Auxiliary M.W.	E.A. LaPeire	June 5th 1882	24	00	00	July 4-8 1882

I hereby Certify that the above diagram of the 11th Auxiliary Meridian West, in Townships 49 to 52 North inclusive, between Ranges 92 & 93 West of the 6th Principal Meridian Wyoming Territory, is strictly conformable to the field notes of the survey thereof on file in this Office which have been examined and approved

Surveyor General's Office
Cheyenne Wyoming
March 20th 1884

Edw. C. Baird Sur. Gen.

2126

1686

12th STANDARD PARALLEL NORTH

along S. bds. of Tps. 49 North. Ranges 89 to 100 incl. West of 6th Prin. Mer. Wyo. Territory

Mag. Var. East. *Scale 40 Chs. to 1 Inch*

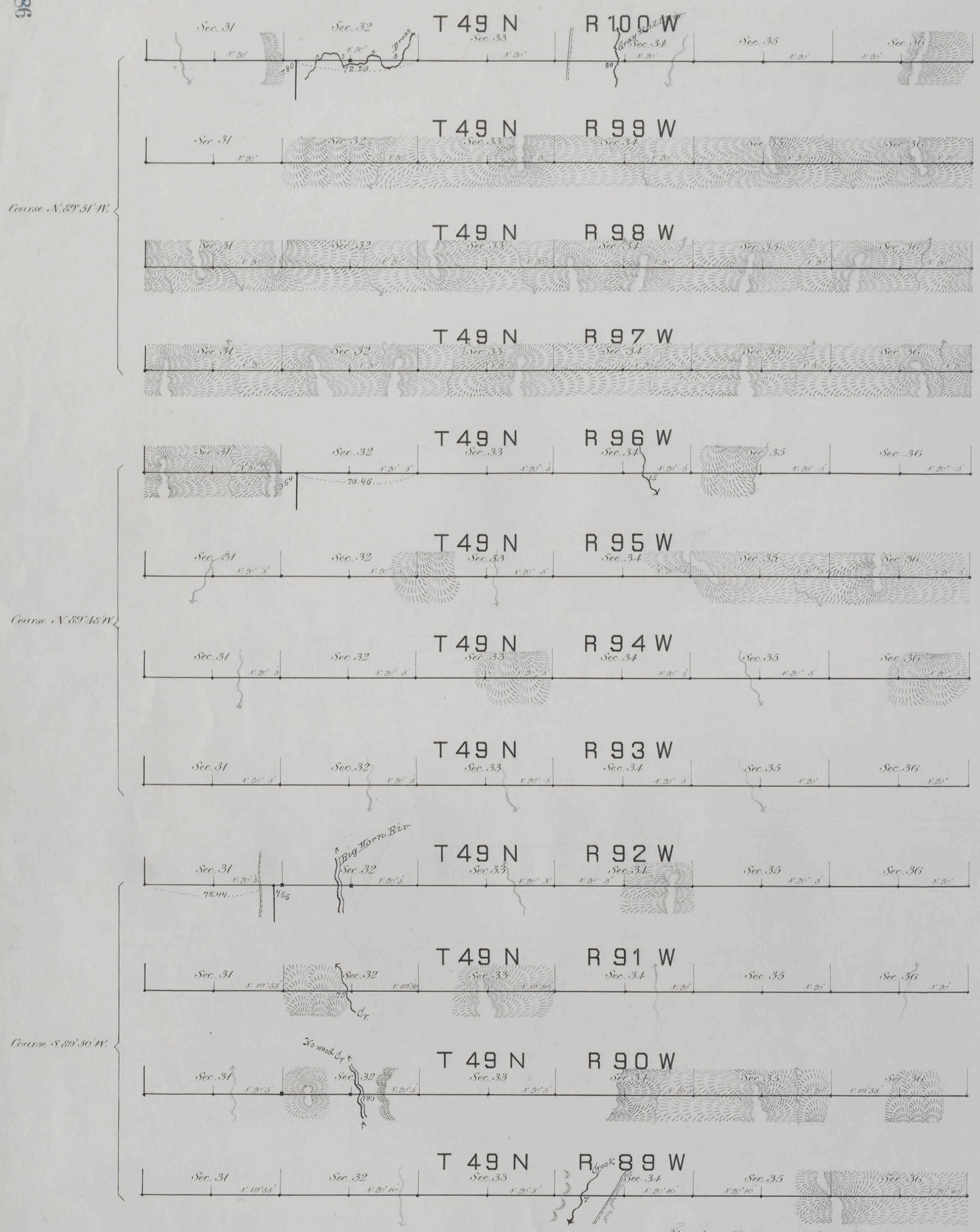

Surveys Designated	By Whom Surveyed	Date of Contract	Amount of Surveys Mls. Chs. Lks.	When Surveyed
12th Stand. Par.l N.	Chas. A. Honey	Jan.y 12. 1882	72 00 00	June 29 - Aug. 20 1882

The above Diagram of the 12th Standard Parallel North, along South bds. of Tps. 49 North. Ranges 89 to 100 incl. West of the Sixth Principal Meridian Wyoming Territory is strictly conformable to the field notes of the survey thereof on file in this Office, which have been examined and approved

Surveyor Generals Office
Cheyenne Wyoming
September 8th 1883

Edw. C. David
Surv. Gen.l

Click Here for Field Notes
Retracement Notes, All or Part