35

Click Here for Field Notes

Click Here for USCGS Notes

55

3598

(4-675a)

Resurvey Township No. 49 North, Range No. 93 West of the 6th Principal Meridian

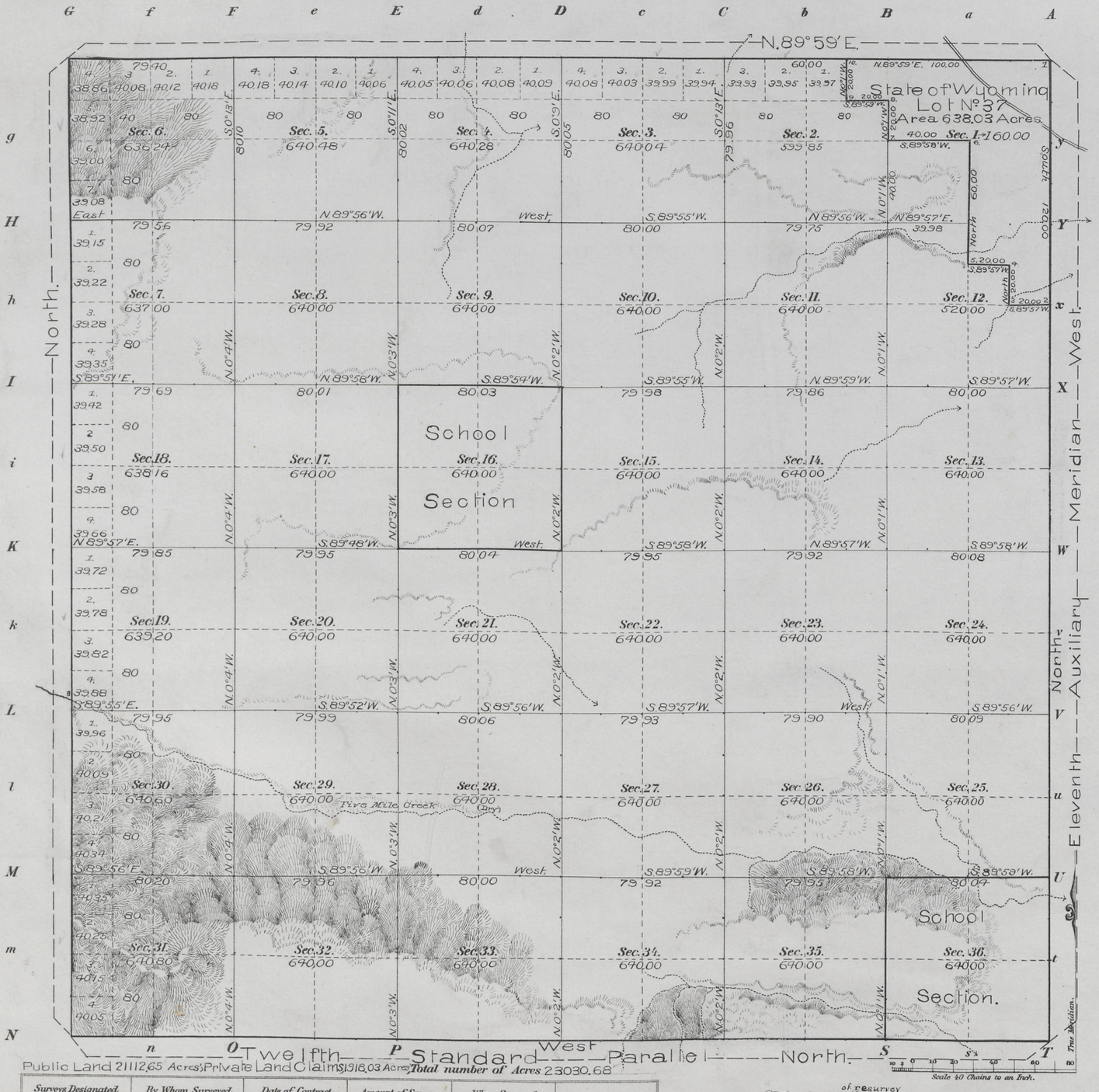

Public Land 21112.65 Acres; Private Land Claims 1918.03 Acres; Total number of Acres 23030.68

Surveys Designated	By Whom Surveyed	Date of Contract No.	Amount of Surveys M.	Ch.s	Lk.s	When Surveyed
Resurvey Township lines	Edward F. Stahle	293 June 29, 1903	23	79	40	June 30-July 8, 1903
Resurvey Subdivisions	" " "	" " "	58	78	76	July 10-16, 1903.
Private Land Claims	" " "	" " "	9	79	86	July 17, 1903.

Meanders of

Posts	Courses	Ch.s Lk.s	Posts	Courses	Ch.s Lk.s	Posts	Courses	Ch.s Lk.s

Private Land Claims

No.	Area.
37	638.03 Acres.
School Sec. 16.	640.00 "
School Sec. 36	640.00 "
Total	1918.03 "

Latitude	44°10' N.
Longitude	107°58' W.
Mean Mag. Decl.	17°12' E.

The above Map of resurvey Township No. 49 North, of Range No. 93 West of the 6th Principal Meridian, Wyoming, is strictly conformable to the field notes of the resurvey thereof on file in this Office, which have been examined and approved.

Surveyor General's Office.
Cheyenne Wyoming, January 17, 1905.

Alpheus P. Hanson
Sur. Gen.

FAO

THE NORRIS PETERS CO., LITHO., WASHINGTON, D. C.

2122-B

Triplicate plat forwarded Apr. 11, 1905.
Survey accepted by the Hon. Commissioner in his letter "E", dated Apr. 4, 1905.

49 - 93

37 **Click Here for Field Notes**

3597

(4-675a)

Resurvey into legal subdivisions of Private Land Claim, Lot Nº 37, Township Nº 49 North, Range Nº 93 West of the Sixth Principal Meridian, Wyoming

G f F e E d D c C b B a A

N. 89° 59' E.

g	Sec. 6.	Sec. 5.	Sec. 4.	Sec. 3.	Sec. 2. 40.03	Sec. 1. 80 40.00 80 180.12
H						Lot Nº 37 640.15 A.
h	Sec. 7.	Sec. 8.	Sec. 9.	Sec. 10.	Sec. 11.	Sec. 12. 120.00
I						
i	Sec. 18.	Sec. 17.	Sec. 16.	Sec. 15.	Sec. 14.	Sec. 13.
K						
k	Sec. 19.	Sec. 20.	Sec. 21.	Sec. 22.	Sec. 23.	Sec. 24.
L						
l	Sec. 30.	Sec. 29.	Sec. 28.	Sec. 27.	Sec. 26.	Sec. 25.
M						
m	Sec. 31.	Sec. 32.	Sec. 33.	Sec. 34.	Sec. 35.	Sec. 36.
N						

n O o P p Q q R r S s T

Resurveyed by E.F. Stahle 1903.

W. North AUXILIARY MERIDIAN WEST

X w W V u U t

ELEVENTH

True Meridian.

Scale 40 Chains to an Inch.

Latitude 44°14' N.
Longitude 107°58' W.
Mag. Decl. 17°45' E.

Meanders of

Posts	Courses	Ch.s Lk.s	Posts	Courses	Ch.s Lk.s	Posts	Courses	Ch.s Lk.s

Total number of Acres 640.15

Surveys Designated	By Whom Surveyed	Date of Contract Nº	Amount of Surveys M.	Ch.s	Lk.s	When Surveyed
Resurvey Township lines	Edward F. Stahle	293 June 29, 1903	2	60	00	June 30-July 8, 1903
Subdivisions						
Subdivision Lot 37	Walter E. Hoffman	319 Sept. 21, 1906	1	00	06	April 2-4 1907

the subdivision of Lot 37

The above Map of Township Nº 49 North of Range Nº 93 West of the Sixth Principal Meridian, Wyoming, is strictly conformable to the field notes of the survey thereof on file in this Office, which have been examined and approved.

Surveyor Generals Office, Cheyenne, Wyoming, January 28, 1908

A. Graham Dodson
Surv. Gen.

A.L.R.

THE NORRIS PETERS CO., WASHINGTON, D. C.

AMT.

2122-A

Accepted by the Hon. Commissioner in his letter "E" September 3, 1908. Triplicate Plat forwarded to Buffalo Land Office September 25, 1908.

49 - 93

Click Here for Field Notes

3596

June 1903 Bk 35 Plat 55

TOWNSHIP No. 49 NORTH. RANGE No. 93 WEST of the 6TH Principal MERIDIAN.

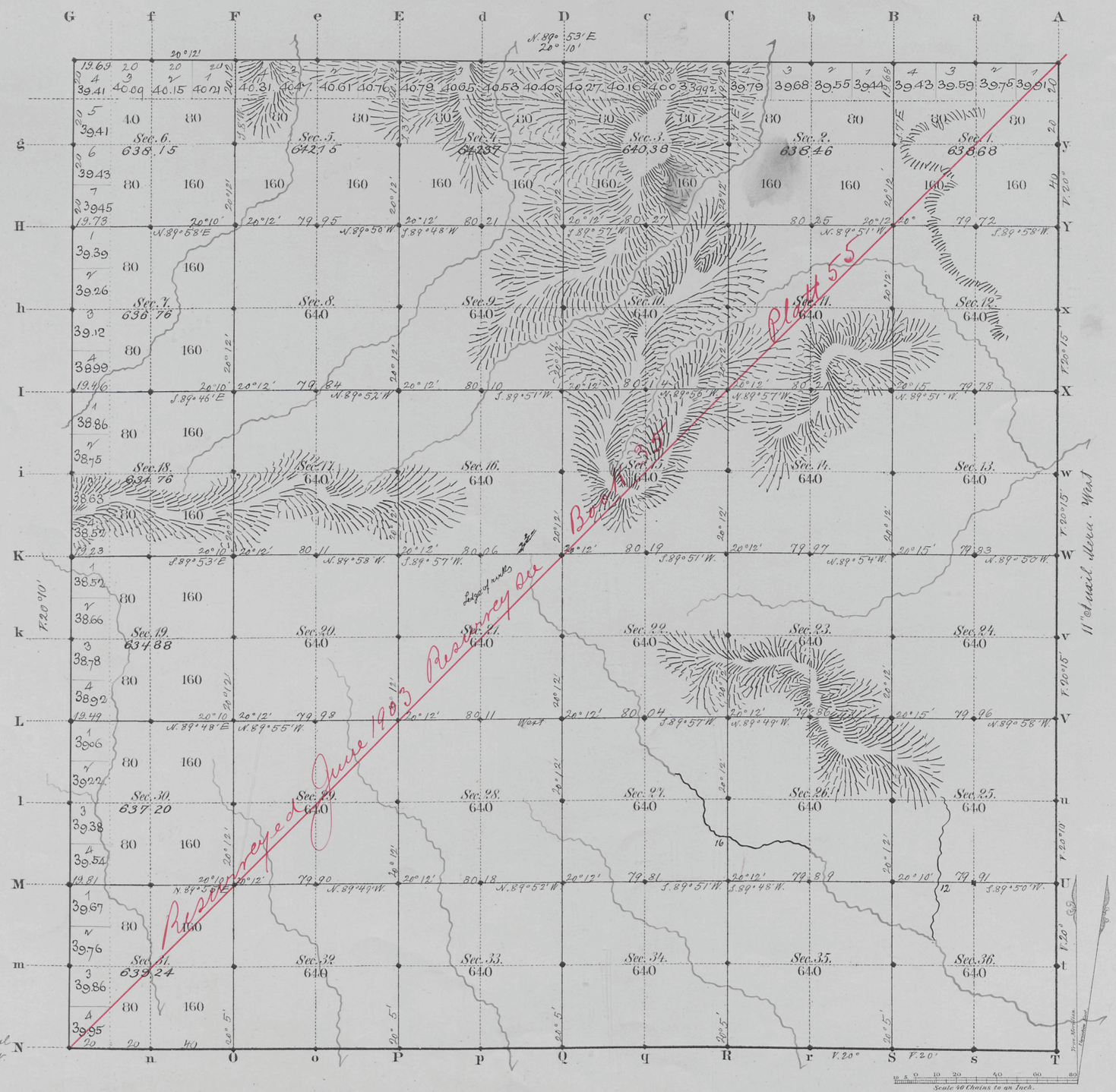

Total number of Acres. 23,023.03

Surveys Designated	By Whom Surveyed	Date of Contract	Amount of Surveys Mls.	Chs.	Lks.	When Surveyed	Magnetic Declination
N. Township line	E. A. La Peire	June 5, 1882	5	79	69	June 19, 1883	20° 10' East
Subdivisions	" "	" "	59	78	29	Sept. 6-12, 1883	20° 12' " "
Connections							
11" Auxil. M. W.	" "	" "	6	00	00	July 4, 1882	
W. Townsh. L.	Chas. A. Honey	June 20, 1882	6	00	00	Aug. 26, 1882	
12" Stand. P. N.	" "	Jan.y 12, 1882	6	00	00	July 24, 1882	

The above Map of Township No. 49 North Range No. 93 West of the Sixth Principal Meridian Wyoming Territory is strictly conformable to the field notes of the survey thereof on file in this Office, which have been examined and approved

Surveyor General's Office,
Cheyenne Wyoming
March 20" 1884

Edw. C. Daigle
Sur. Gen.le

A. Gast & Co., St. Louis, Mo.

2122

Carc
49-93

2942

Click Here for Field Notes

44
Indexes

4903

RESURVEY

TOWNSHIP EXTERIORS

Scale: 1 inch to 160 Chains

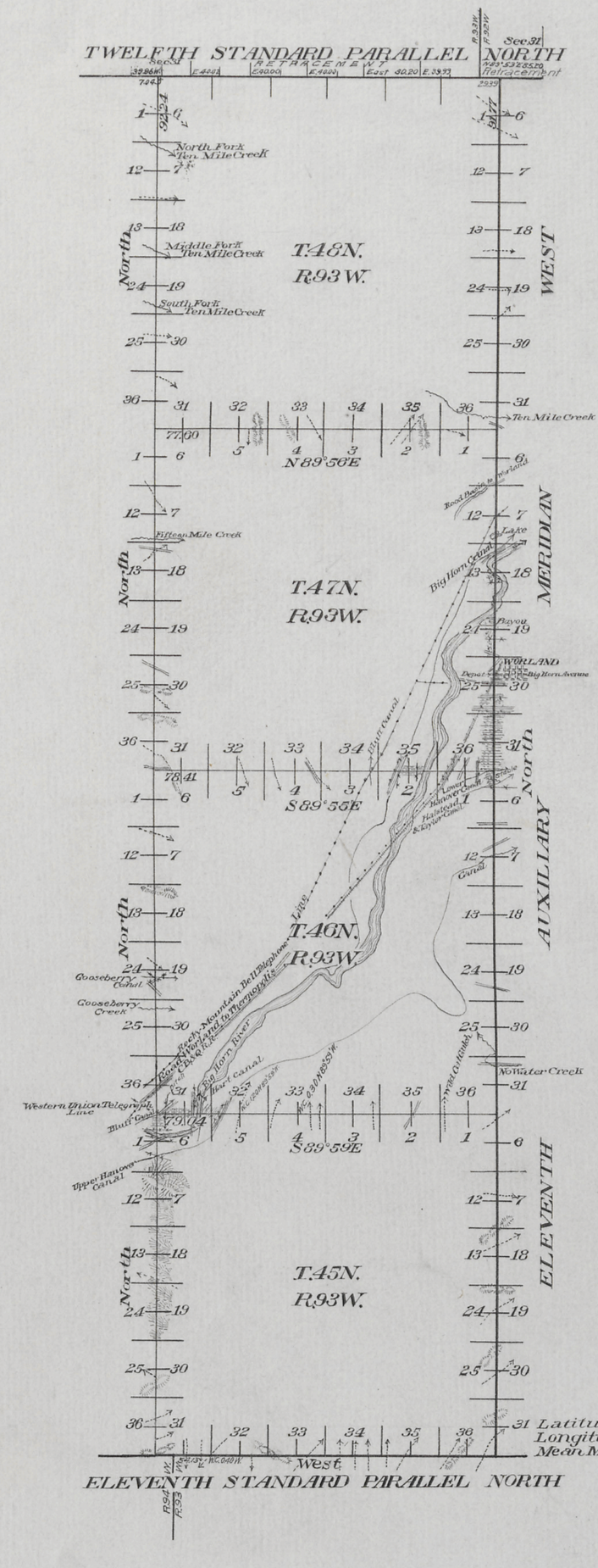

This Plat
of the Resurvey of the
North Boundary of Townships 45, 46, and 47 North, through Range 93 West, the West Boundary of Townships 45, 46, 47 and 48 North, Range 93 West;

Eleventh Auxiliary Meridian West through Townships 45, 46, 47 and 48 North,

Eleventh Standard Parallel North, through Range 93 West

and the Retracement of

Portion of the Twelfth Standard Parallel North, through Rs. 92 and 93 West of the Sixth Principal Meridian, Wyoming, is strictly conformable to the field notes of the resurvey thereof

by

Wilford W. Ufferback U.S. Transitman

under his

Assignment to Group No. 3

dated July 21, 1910,

which have been examined, approved and filed in this office.

U.S. Surveyor General's Office

Cheyenne, Wyoming

November 26, 1913

Charles L. Keeler

U.S. Surveyor General.

Surveys Designated	Amount			When Surveyed
	M'ls.	Chs.	L'k's.	
Resurvey Standard Lines	30	11	77	August 1, 1910 - August 27, 10
Resurvey Township Lines	42	07	29	August 30, 1910 - May 11, 1911
Retracement Standard Line	4	45	27	August 27, 1910
Connecting Lines	4	22	27	August 27, 1910 - May 11, 1911

35

Indexed

Click Here for Field Notes

54

4843

RESURVEY

TOWNSHIP EXTERIORS.

Scale: 1 in. ≈ 160 Chains.

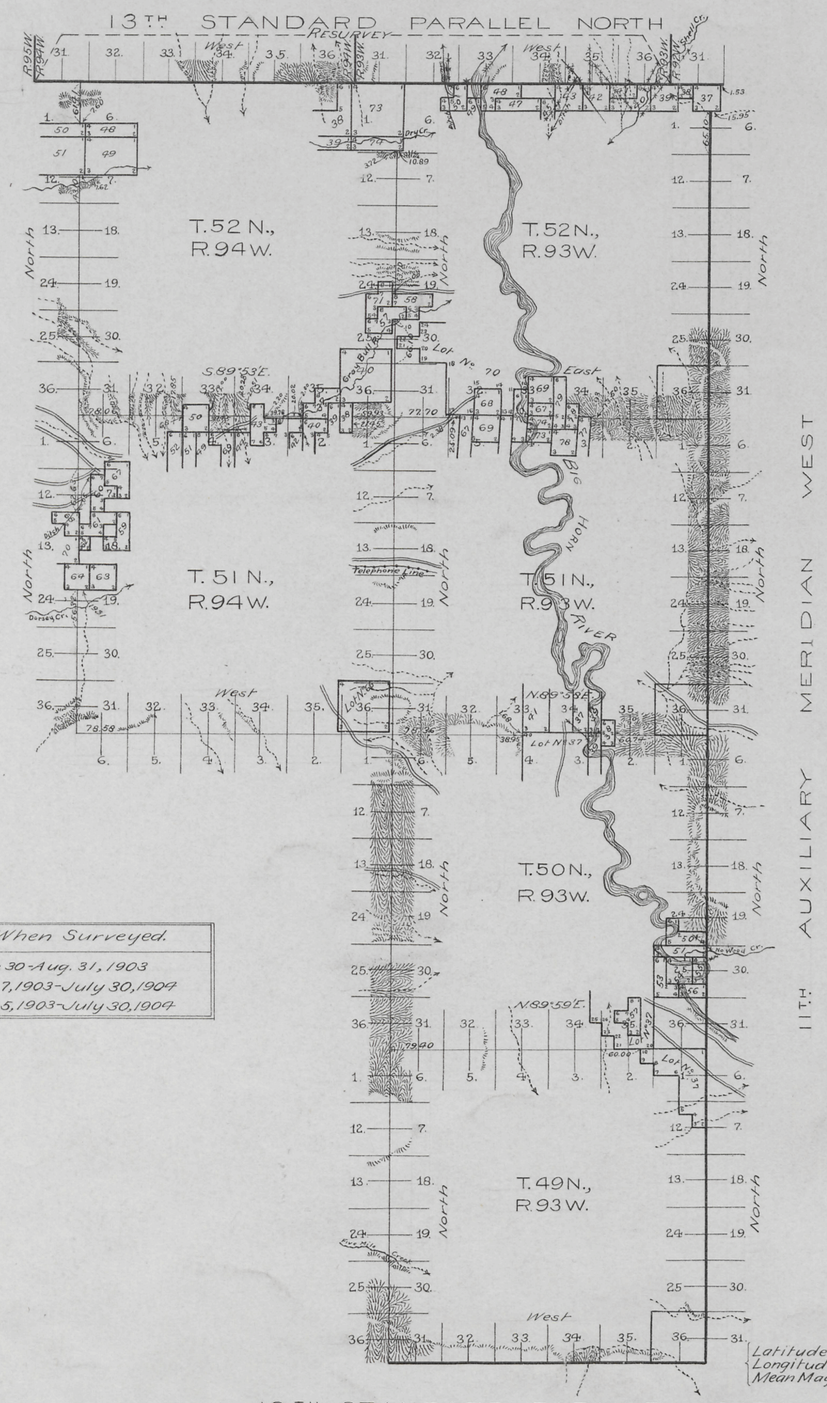

Table of Mileage.

Surveys Designated	Amount Mls.	Chs.	Lks.	When Surveyed.
Standard Lines Resurveyed	91	65	10	June 30-Aug. 31, 1903
Township " "	65	20	68	July 7, 1903-July 30, 1904
Connections	2	4	37	July 5, 1903-July 30, 1904

This Plat
of the
Resurvey of
The 12th Standard Parallel North through R. 93 W.;
the 13th Standard Parallel North through Rgs. 93 & 94 W.;
the 11th Auxiliary Meridian West through Tps. 49, 50, 51 & 52 N.;
the West & North boundaries of T. 49 N., R. 93 W.; the West and
North boundaries of T. 50 N., R. 93 W.; the West & North
boundaries of T. 51 N., R. 93 W.; the West boundary
of T. 52 N., R. 93 W.; the South, West & North boundaries
of T. 51 N., R. 94 W.; & the West boundary of T. 52 N., R. 94 W.
of the 6th Principal Meridian,
Wyoming,
is strictly conformable to the field notes of the survey
thereof by
Edward F. Stahle, U.S.D.S.
under his
Contract No. 293,
dated June 29, 1903,
which have been examined, approved & filed in this office.
U.S. Surv. Gen'l's Office,
Cheyenne, Wyoming,
January 17, 1905.

Nathaniel P. Hanson
U.S. Surv. Gen'l.

2895

F.H.A.

J.H.H.

Triplicate plat forwarded Apr. 11, 1905.
Survey accepted by the Hon Commissioner
in his letter "E", dated Apr. 4, 1905.

(26)
Indexed

3617

Click Here for Field Notes

87

EXTERIOR LINES.

Scale 3 miles to 1 inch. Magnetic Var. E.

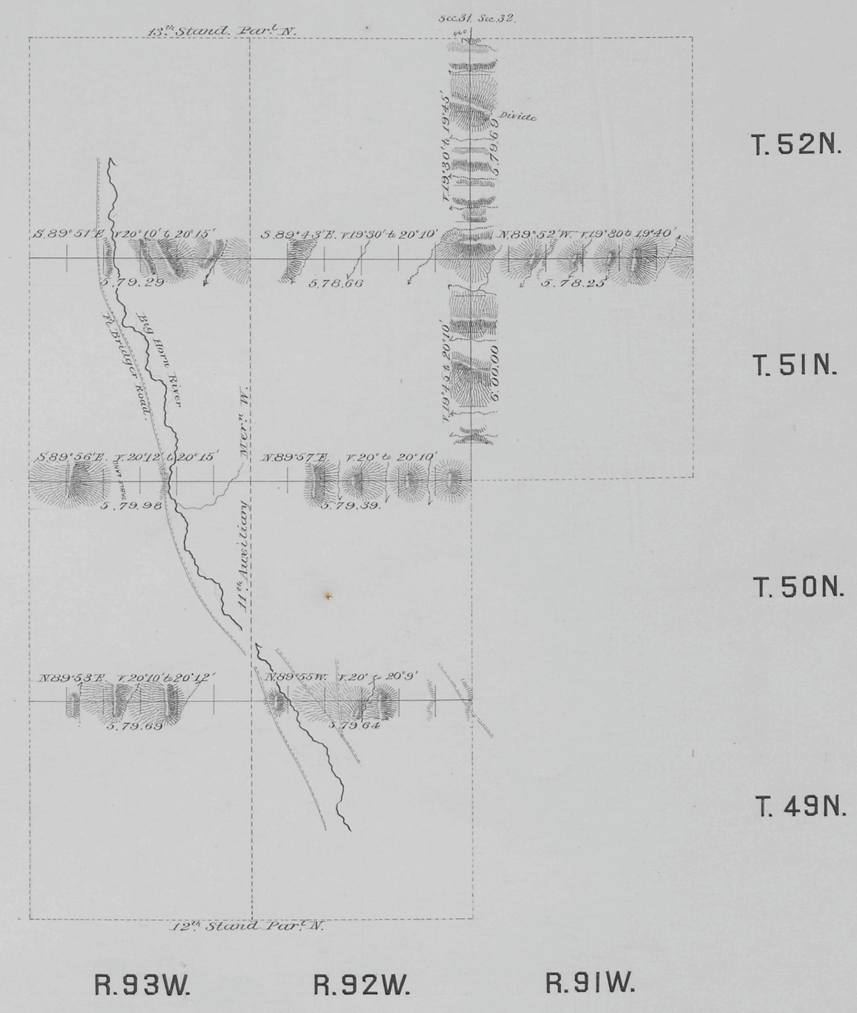

Surveys Designated	By Whom Surveyed.	Date of Contract.	Amount of Surveys.			When Surveyed.
			mls	chs	lks	
Exterior lines	E. A. La Poire	June 5th 1882	53	74	59	June 18-27, 1883
Connections	" " "	" " "		4	60	" " " "

I hereby certify that the above diagram of the Exterior lines of Tps 51 & 52 N., R. 91 W., and Tps 49, 50, 51 & 52 N., R's 92 & 93 W. of the 6th P.M. Wyoming Territory, is strictly conformable to the field notes of the survey thereof on file in this Office, which have been examined and approved.

Surveyor General's Office,
Cheyenne Wyoming March 20th 1884

Edw. C. David
Sur.r Gen.l

2127

Click Here for Field Notes
Retracement Notes, All or Part

(26) Indexed

86

3616

11TH AUXILIARY MERIDIAN WEST.

In Townships 49 to 52 North inclusive, between Ranges 92 & 93 West of the 6th Principal Meridian, Wyo. Ter.

Magnetic Variation East. Scale 3 miles to one inch.

July 4, 82 July 5, 82 July 6, 82 July 8, 82



Surveys Designated	By Whom Surveyed	Date of Contract	Amount of Surveys Mls Chs Lks	When Surveyed
11th Auxiliary M.W.	E.A. LaPeire	June 5th 1882	24 00 00	July 4-8 1882

I hereby Certify that the above diagram of the 11th Auxiliary Meridian West, in Townships 49 to 52 North inclusive, between Ranges 92 & 93 West of the 6th Principal Meridian Wyoming Territory, is strictly conformable to the field notes of the survey thereof on file in this Office which have been examined and approved

Surveyor General's Office
Cheyenne Wyoming
March 20th 1884

Edw. C. David Sur.l Gen.l

2120

1686

12TH STANDARD PARALLEL NORTH

along S. bds. of Tps. 49 North, Ranges 89 to 100 incl. West of 6th Prin. Mer. Wyo. Territory

Mag. Var. East. *Scale 40 Chs. to 1 Inch*

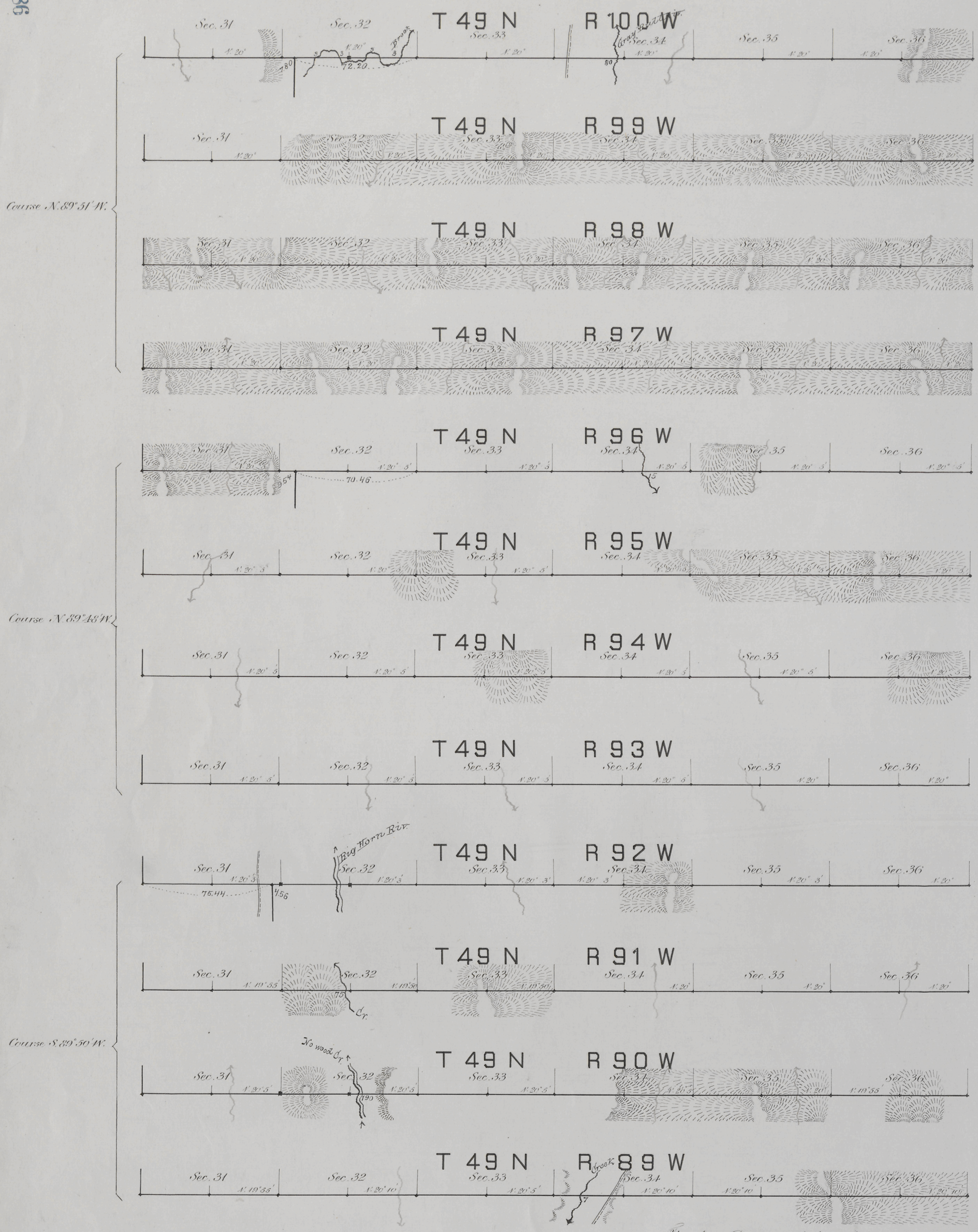

Surveys Designated	By Whom Surveyed	Date of Contract	Amount of Surveys Mls. Chs. Lks.	When Surveyed
12th Stand. Par.l N.	Chas. A. Honey	Jan.y 12. 1882	72 00 00	June 29-Aug. 20 1883

The above Diagram of the 12th Standard Parallel North, along South bds. of Tps. 49 North, Ranges 89 to 100 incl. West of the Sixth Principal Meridian Wyoming Territory is strictly conformable to the field notes of the survey thereof on file in this Office, which have been examined and approved

Surveyor Generals Office
Cheyenne Wyoming
September 8th 1883

Edw. C. David
Surv. Gen.l

Click Here for Field Notes
Retracement Notes, All or Part