37

Click Here for Field Notes

32

Accession no. 2660

(4-675a)

Resurvey Township No. 49 North Range No. 94 West of the Sixth Principal Meridian Wyoming

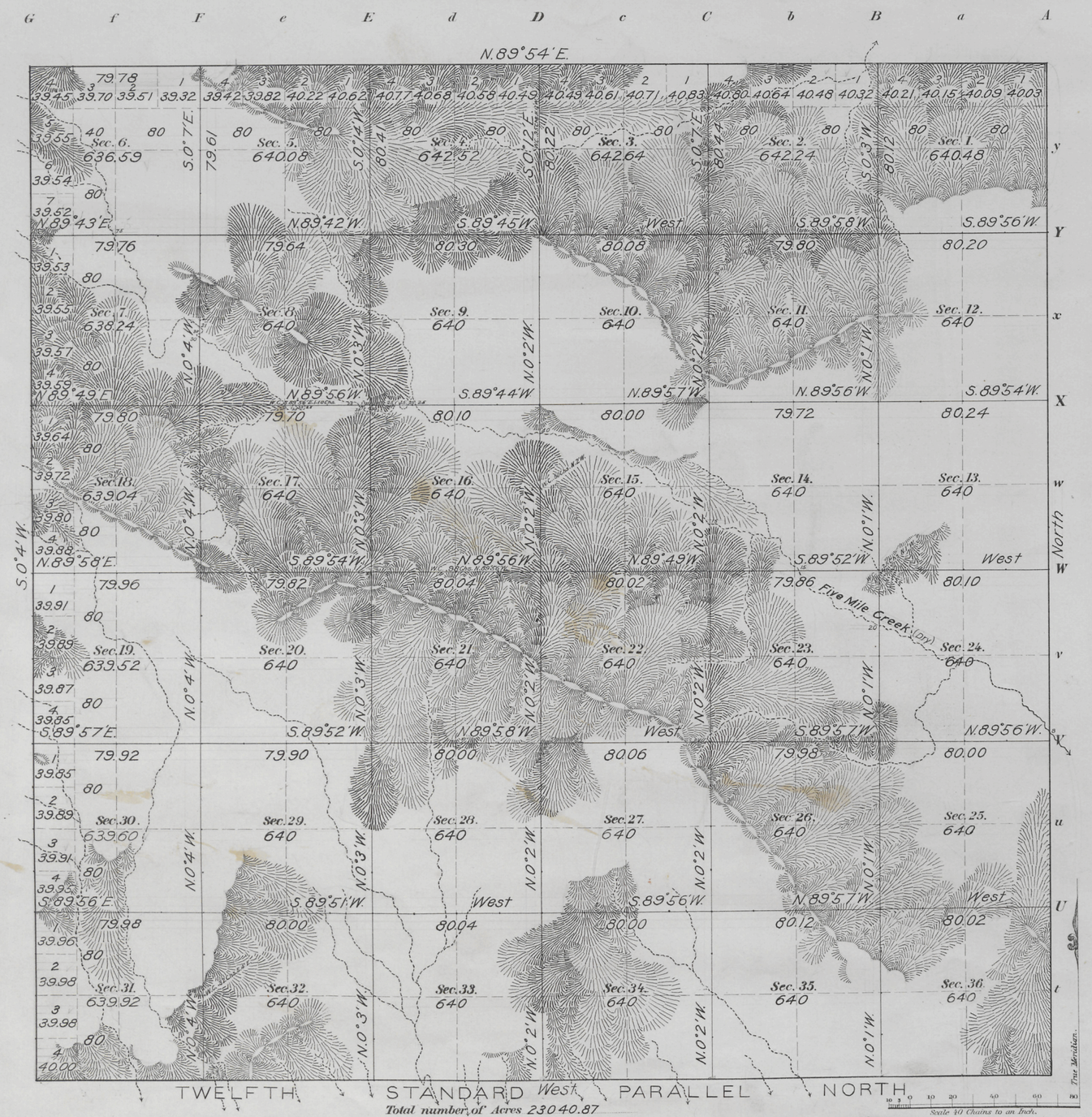

Total number of Acres 23040.87

Surveys Designated	By Whom Surveyed	Date of Contract No.	Amount of Surveys M.	Ch^s	Lk^s	When Surveyed
Resurvey N. and W. Township lines	Wilford W. Utterback	318 Aug. 20, 1906	11 -	79 -	78	Nov. 8-12, 1906.
Resurvey Subdivisions	" "	" " "	59	79	96	Nov. 12-26, 1906
Resurvey East Boundary	Edward F. Stahle	293 June 29, 1903	6 -	00 -	00	July 7-8, 1903.
Resurvey South Boundary	Brunt & Bandy	303 May 27, 1905	6 -	00 -	00	July 14-15, 1905.

Meanders of

Posts	Courses	Ch^s Lk^s	Posts	Courses	Ch^s Lk^s	Posts	Courses	Ch^s Lk^s

Latitude 44° 10' N.
Longitude 108° 05' W.
Mag. Decl. 18° 20' E.

of resurvey

The above Map of Township No. 49 North of Range No. 94 West of the Sixth Principal Meridian Wyoming is strictly conformable to the field notes of the survey thereof on file in this Office, which have been examined and approved.

Surveyor Generals Office. H. G. Phens. Jr. Surv. Gen.
Cheyenne, Wyoming, October 12, 1907.

Accepted by the Hon. Commissioner in his letter "E," April 18, 1908. Triplicate plat forwarded to Buffalo Land Office, April 27, 1908.

1824A

1824A

49 - 94

Click Here for Field Notes

(23)

2659

89

TOWNSHIP No. 49 NORTH. RANGE No. 94 WEST of the 6TH Principal MERIDIAN.

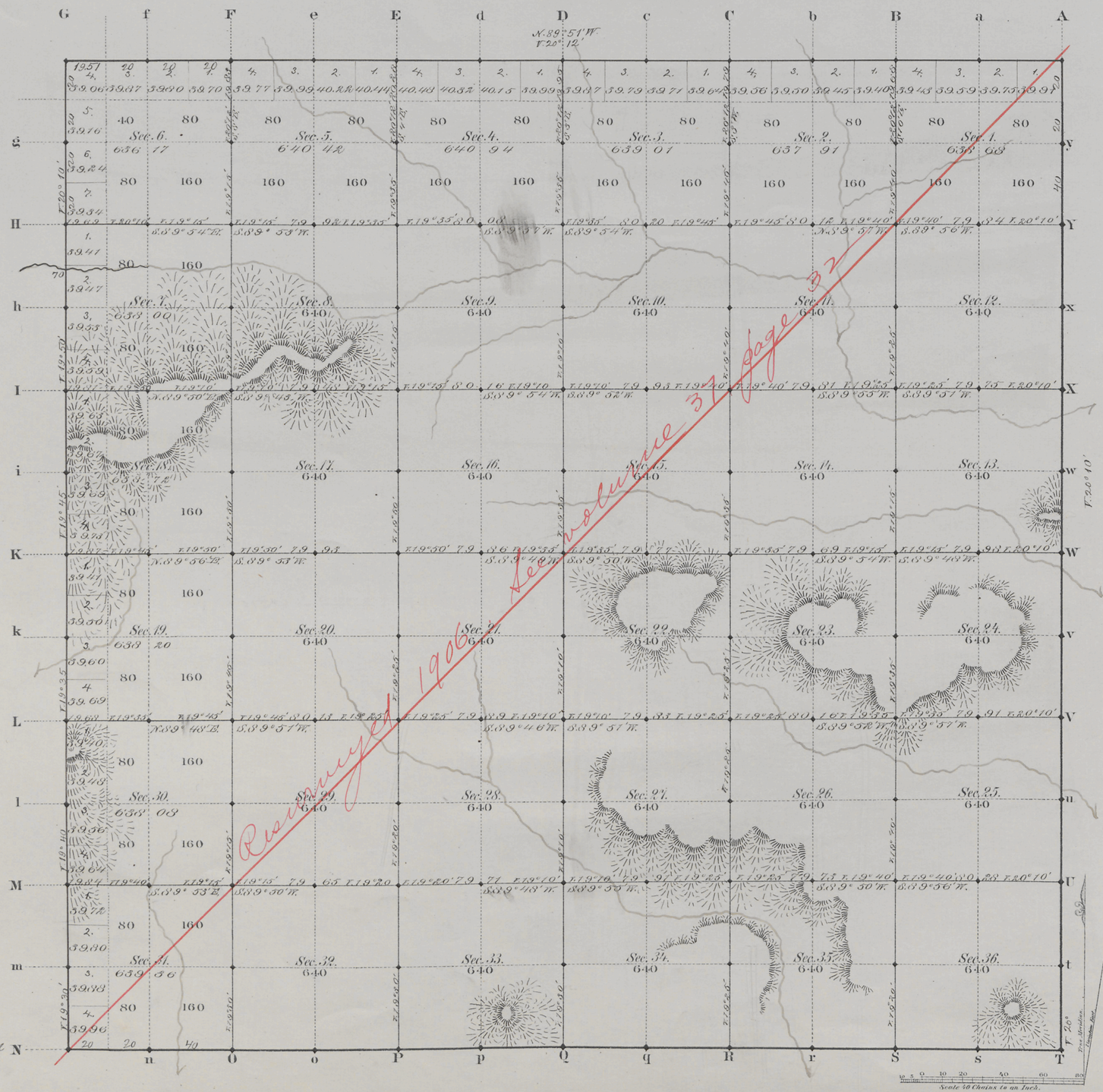

Total number of Acres. 23,025.49

Surveys Designated	By Whom Surveyed	Date of Contract	Amount of Surveys Mls.	Chs.	Lks.	When Surveyed	Magnetic Declination
E.W.&N. Township lines	C. A. Honey	June 20, 1882	17	79	51	Aug. 26, 27, 1882	20° 5' East
Subdivisions	" "	" "	59	76	14	Sept 30th Oct 3, 1882	19° 35 " "
Connections							
12" Stand. P.N.	" "	Jany 12, 1882	6	00	00	July 24, 1882	

The above Map of Township No. 49 North Range No. 94 West of the Sixth Principal Meridian Wyoming Territory is strictly conformable to the field notes of the survey thereof on file in this Office, which have been examined and approved.

Surveyor General's Office,
Cheyenne Wyoming
December 1st 1883

Edw. C. David
Sur. Genl.

A. Gast & Co., St. Louis Mo.

1824

Carc
49-94

37

Indexed

Click Here for Field Notes

4854

31

RESURVEY
TOWNSHIP EXTERIORS

Scale: 1 inch to 160 chains.

Table of Mileage.

Surveys Designated	Amount			When Surveyed.
	Mls.	Chs.	Lks.	
Township Lines Resur.	18	01	48	November 4-12, 1906.

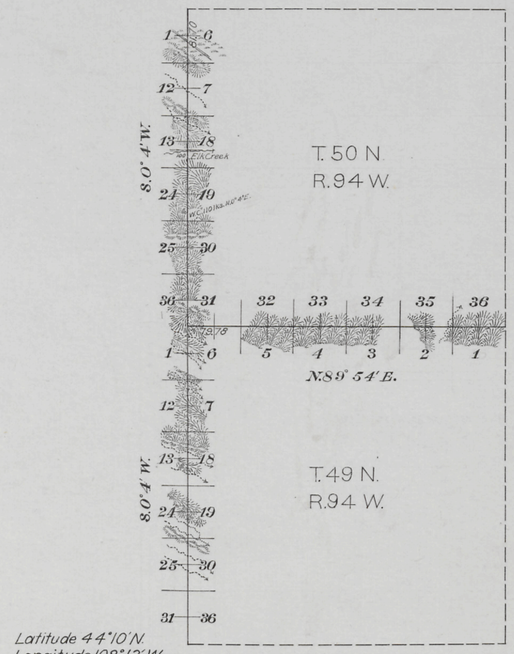

Latitude 44°10' N.
Longitude 108°12' W.
Mag. Decl. 17°40' E

This Plat
of the Resurvey of
West boundaries Tps. 49 and 50 N., R. 94 W. and
North boundary Tp. 49 N., R. 94 West of
the Sixth Principal Meridian,
Wyoming,
is strictly conformable to the field notes of
the resurvey thereof by
Wilford W. Utterback, U.S.D.S.,
under his
Contract No. 318,
dated August 20th, 1906,
which have been examined, approved and
filed in this office.
U.S. Surv. Gen'ls Office,
Cheyenne, Wyoming,
October 12, 1907.

Stephen P. Gannon
U.S. Surv. Gen'l.

2906

Accepted by the Hon. Commissioner in his letter "E." April 18, 1908.

36

Indexed

Click Here for Field Notes

50

4849

RESURVEY
TWELFTH STANDARD PARALLEL NORTH.

Scale: 1 inch = 40 Chains.



This Plat
of the Resurvey of
the Twelfth Standard Parallel North through Ranges 94, 95, 96, 97, 98, 99 and 100 West of the Sixth Principal Meridian, Wyoming, is strictly conformable to the field notes of the resurvey thereof by
Arthur H. Brunt and Richard E. Bandy, U.S.D.S.
under their Contract No. 303, dated May 27, 1905,
which have been examined, approved and filed in this office.

U.S. Surv. Gen'ls. Office,
Cheyenne, Wyoming.
October 4, 1906.

Alpheus P. Hanson
U.S. Surv. Gen'l.

Mileage Table.

Surveys Designated	Amount. Mls.	Chs.	Lks	When Surveyed.
Resurvey 12th Standard Parallel N.	42.	00	00	July 14-27, 1905.

Latitude 44°10'N.
Longitude 108°05'W.
Mag. Decl. 18°18'E.

C.W.S.
A.L.R. Topog.

C.W.S.

Survey accepted by the Assistant Commissioner in his letter "E," Mch 18. 1907

2901

(23)
Indexed

2699

Click Here for Field Notes

Retracement Notes, All or Part

99

EXTERIOR LINES

Scale 3 miles to an inch. Magnetic Variation East.

Xd
Helmick

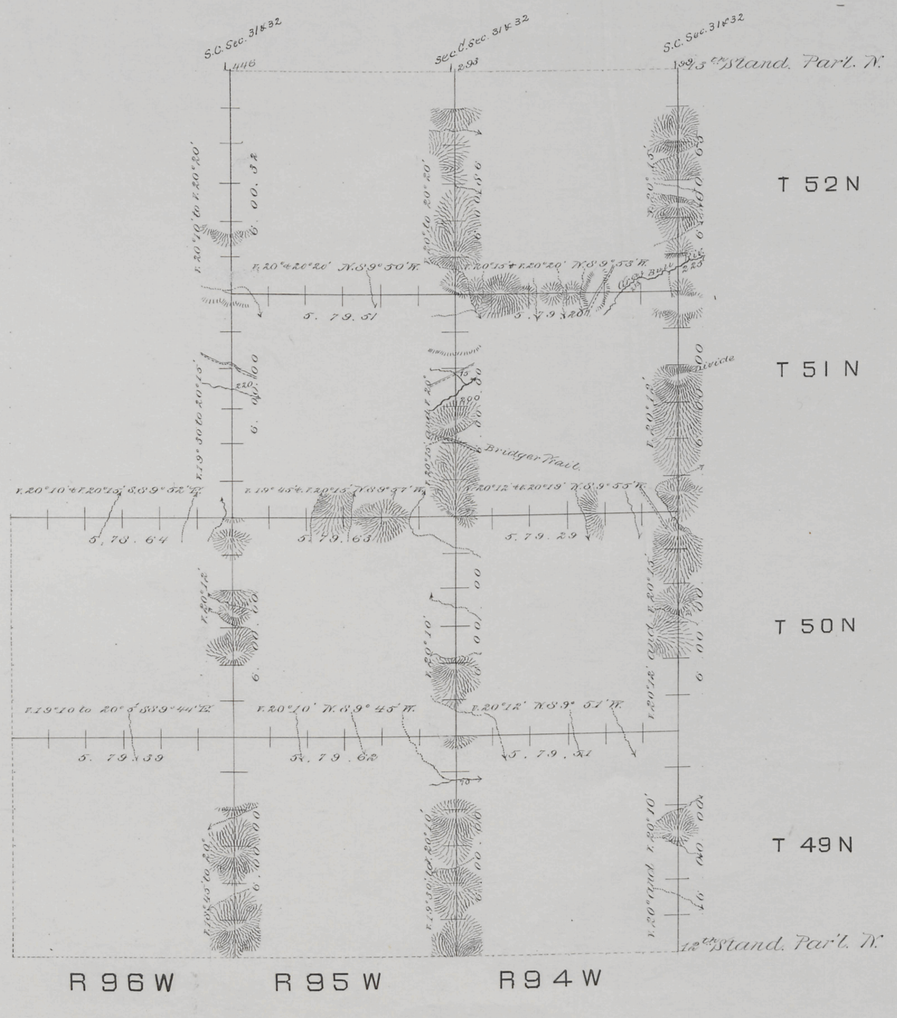

Surveys Designated.	By whom surveyed.	Date of contract.	Amount of Surveys M	C	L	When surveyed.
Exterior lines	C. A. Honey	June 20, 1882.	119	16	62	Aug 26-Sept. 1, 1883.
Connections	" "	" " "		8	38	" " "

I hereby certify that the above diagram of the Exterior Lines of Tps. 49 and 50 N., Rs 94, 95 & 96 west of the 6th P.M., also, Tps. 51 and 52 N., Rs. 94 & 95 west of the 6th P.M., Wyoming Territory, is strictly conformable to the field notes of the survey thereof on file in this Office, which have been examined and approved.

Surveyor Generals Office,
Cheyenne Wyo. December 1st 1883

Edw. C. David
Sur. Gen'l.

1834

1686

12TH STANDARD PARALLEL NORTH

along S. bds. of Tps. 49 North, Ranges 89 to 100 incl. West of 6th Prin. Mer. Wyo. Territory

Mag. Var. East. *Scale 40 Chs. to 1 Inch*

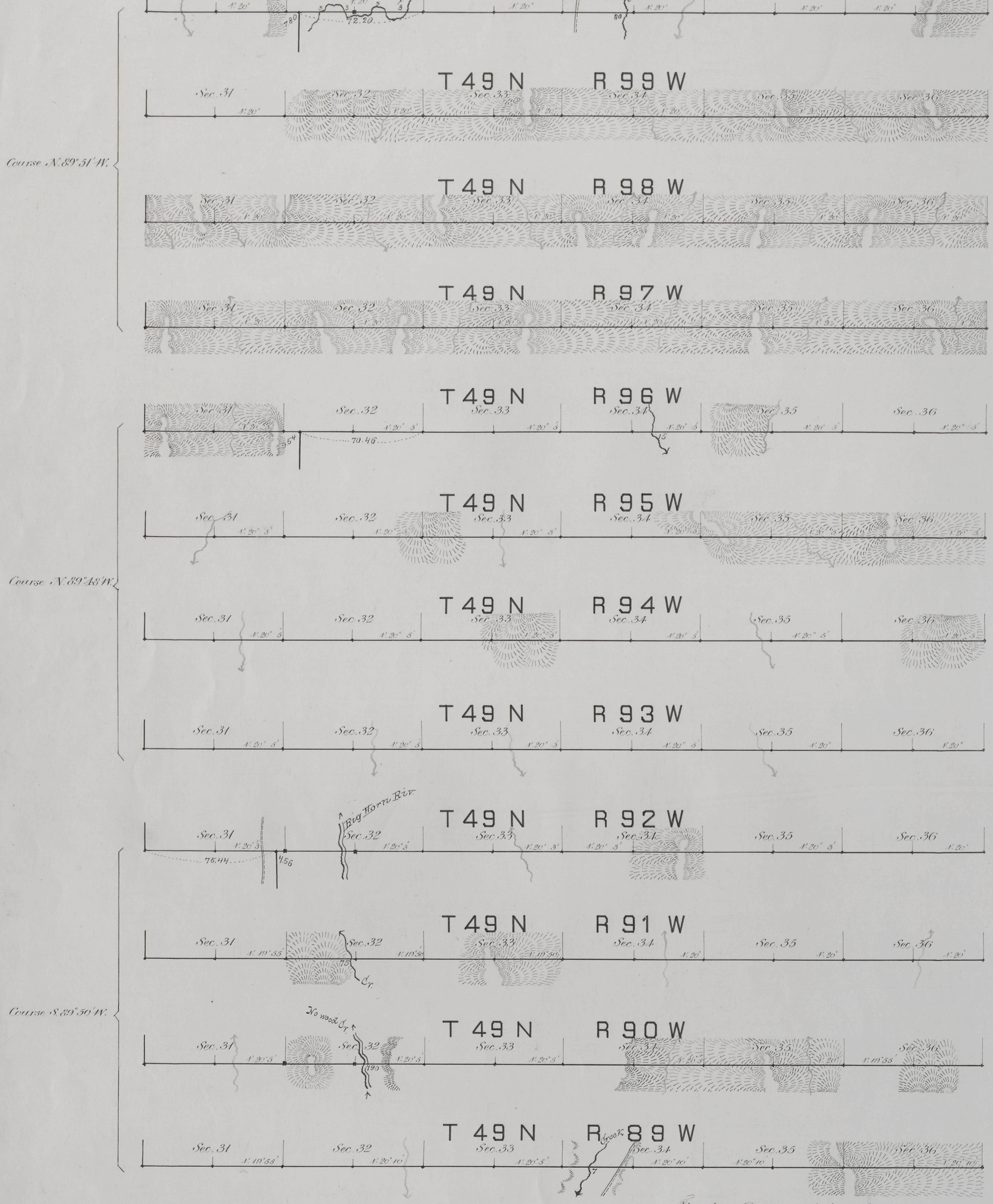

Surveys Designated	By Whom Surveyed	Date of Contract	Amount of Surveys Mls. Chs. Lks.	When Surveyed
12th Stand. Par.l N.	Chas. A. Honey	Jan.y 12. 1882	72 00 00	June 29-Aug. 20 1883

The above Diagram of the 12th Standard Parallel North, along South bds. of Tps. 49 North, Ranges 89 to 100 incl. West of the Sixth Principal Meridian Wyoming Territory is strictly conformable to the field notes of the survey thereof on file in this Office, which have been examined and approved

Surveyor Generals Office
Cheyenne Wyoming
September 8th 1883

Edw. C. David
Surv. Gen'l

Click Here for Field Notes

Retracement Notes, All or Part

Indexed (RR) Accession no. 2366