38

2734

Supplemental Plat No. 1.

Resurvey Part of Township No. 49 North, Range No. 97 West of the Sixth Principal Meridian, Wyoming.

Scale 20 chains to 1 inch.

Secs. 9, 10, 15, 16, 25, 36.

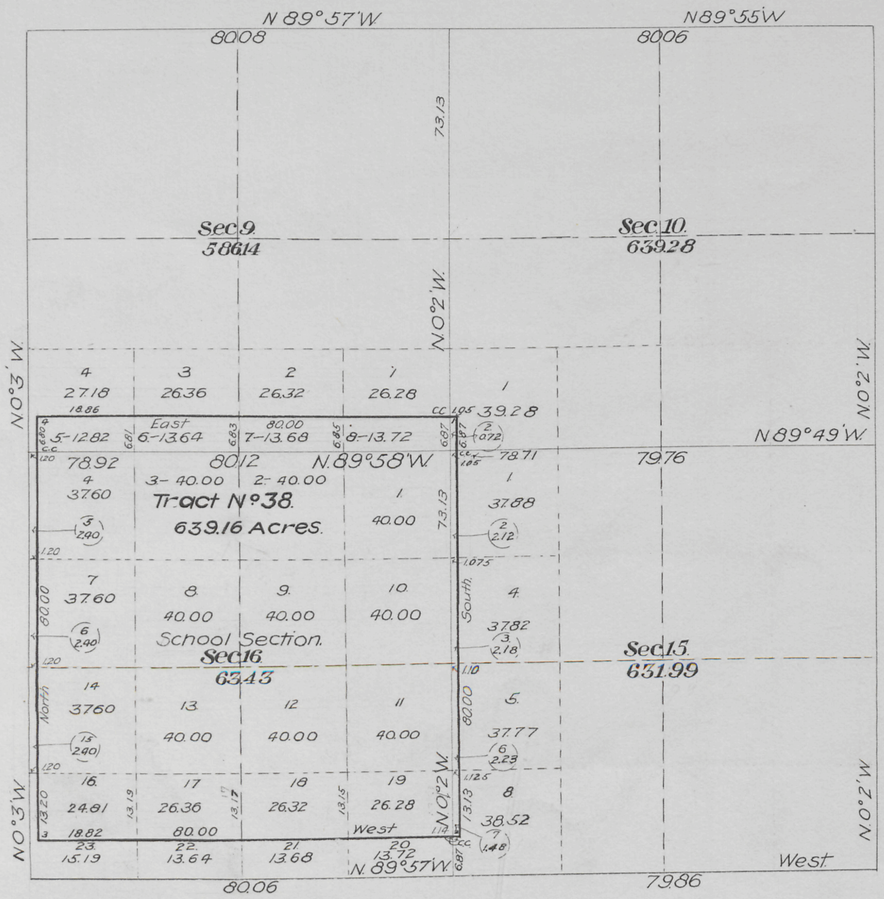

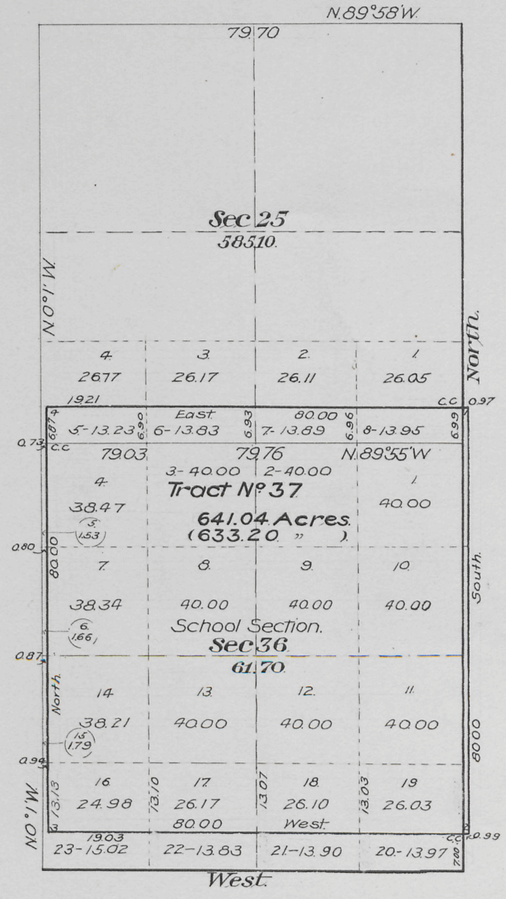

This supplemental plat of the resurvey of a part of Township No. 49 North, Range No. 97 West of the Sixth Principal Meridian, Wyoming, is strictly conformable to the field notes of the resurvey thereof on file in this office which have been examined and approved.

Surveyor General's Office,
Cheyenne, Wyoming.
October 1, 1908.

Alphen. P. Johnson
Surv. Gen'l.

Resurveys.

Richard E. Bandy, D.S.
Contract No. 312, June 1, 1906.
Contract No. 322, February 28, 1907.

A.L.R. Computer.
L.V.R. Letterer.

AMZ

Resurvey accepted by the Hon. Commissioner in his letter "E" Feby 10, 1909. Triplicate plat forwarded to Lander Land Office March 16, 1909.

1840 B

49 - 97

38

Click Here for Field Notes

16

(4-675a)

2733

Resurvey Township No. 49 North, Range No. 97 West of the Sixth Principal Meridian, Wyoming

See Supp'l Plat No. 1

Meanders of								
Posts	Courses	Ch.s Lk.s	Posts	Courses	Ch.s Lk.s	Posts	Courses	Ch.s Lk.s

Latitude 44° 10' N.
Longitude 108° 27' W.
Mag. Decl. 17° 27' E.

Public Land 21763.23 A. Segregated Tracts 1272.36 A. Total number of Acres 23035.59

Surveys Designated	By Whom Surveyed	Date of Contract No.	Amount of Surveys M.	Ch.s	Lk.s	When Surveyed
Resurvey N. and W. Township lines	Richard E. Bandy	312 June 1, 1906	11	79	34	Sept. 8-12 1906
Resurvey Subdivisions	" "	" " "	59	78	12	" 14-29 "
Connections	" "	" " "		22	73	" " "
Segregated Tracts	" "	322 February 28, 1907	13	00	00	April 14-16, 1907
Resurvey E. & S. Bdys.	Brunt and Bandy	303 May 27, 1905	12	00	00	July 21-30 1905

The above Map of Resurvey of Township No. 49 North, of Range No. 97 West of the Sixth Principal Meridian, Wyoming, is strictly conformable to the field notes of the resurvey thereof on file in this Office, which have been examined and approved.

Surveyor General's Office
Cheyenne, Wyoming, October 1, 1908.

A. Sphens P. Hansen
Sur.r Gen.l

THE NORRIS PETERS CO. LITHO. WASHINGTON, D. C.

Resurvey accepted by the Hon. Commissioner of in his letter Feby 10, 1909. Triplicate plat forwarded to Lander Land Office March 16, 1909.

1840A

49-97

Click Here for Field Notes

(24)

2732

2

TOWNSHIP No. 49 NORTH. RANGE No. 97 WEST of the 6TH Principal MERIDIAN.

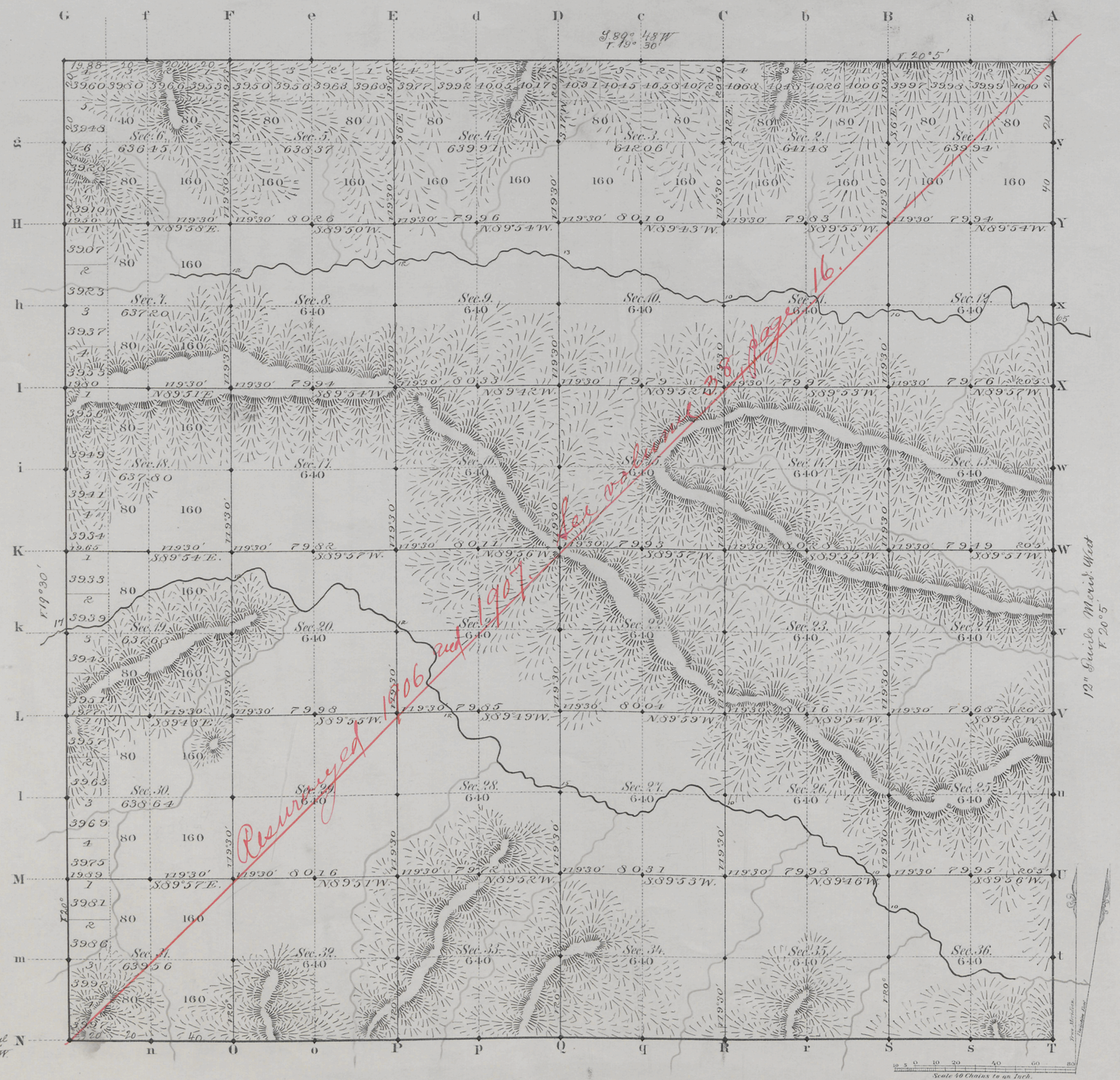

Total number of Acres. 23029.09

Surveys Designated	By Whom Surveyed	Date of Contract	Amount of Surveys M. Ch. Lks.	When Surveyed	Magnetic Declination
W.E.N. Township lines	R. H. Woods	June 6, 1882	11 79 88	March 15 to 16, 1883	19° 30' East
Subdivisions	" " "	" " "	59 78 03	May 26 to June 2nd "	19° 30' "
Connections					
12th Guide Mer. N.	Chas A. Harvey	Jan'y 12, 1882	6 00 00	Aug. 19 1882	
12th Guide Mer. W.	" " "	" " "	8 00 00	May 26, 1882	

The above Map of Township No. 49 North Range No. 97 West of the Sixth Principal Meridian Wyoming Territory is strictly conformable to the field notes of the survey thereof on file in this Office, which have been examined and approved

Surveyor Generals Office,
Cheyenne Wyoming
December 5th 1883

Edw. C. Davis
Surv. Genl.

A. Gast & Co. St. Louis Mo.

1840

Cave
49-97

2262

Click Here for Field Notes

38 Indyes

1817

TOWNSHIP EXTERIORS

Scale: 1 inch to 160 Chains

This Plat
of the
Resurvey
of
The North and West Boundaries of Townships 49 50 and 51 North, Range 97 West,
The West Boundary of Township 52 North, Range 97 West of the
Sixth Principal Meridian
Wyoming
is strictly conformable to the field notes of the resurvey thereof by
Richard E. Bandy, U.S.D.S.
under his
Contract No. 312
dated June 1, 1906
which have been examined, approved and filed in this office.
U.S. Surv. Gen'l's Office,
Cheyenne, Wyoming,
October 1, 1908.

A. Upham
U.S. Surv. Gen'l.

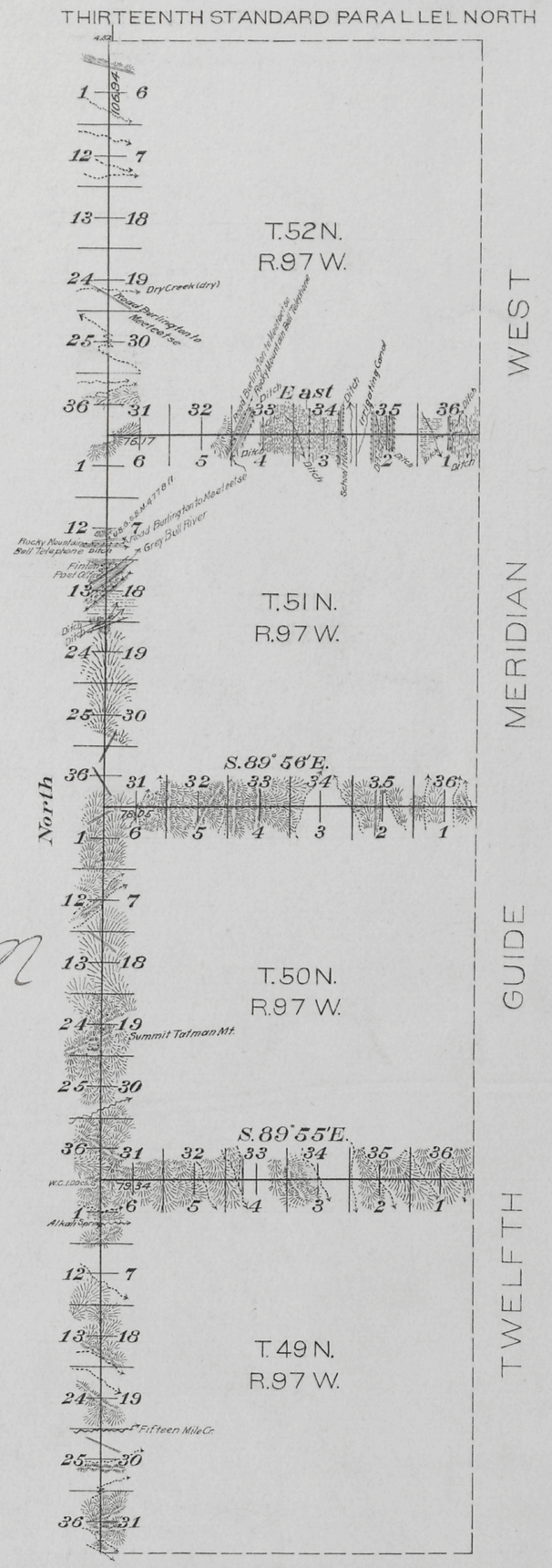

Surveys Designated	Amount	When Surveyed
	Mls. Chs. Lks.	
Township Lines	42 20 50	September 7-November 25, 1906
Connections	4 62 94	" " "

A.M.T.

Resurvey accepted by the Asst. Commissioner of the G. L. O. in his letter "E" Feby 10, 1909.

36

Indexed

Click Here for Field Notes

accession no. 4850

51

RESURVEY

TWELFTH GUIDE MERIDIAN WEST.

Scale: 1 inch = 40 Chains.



This Plat
of the Resurvey of the
Twelfth Guide Meridian West through Tps. 49, 50, 51 and 52 North, between Ranges 96 and 97 West of the Sixth Principal Meridian, Wyoming, is strictly conformable to the Field notes of the resurvey thereof by
Arthur H. Brunt and Richard E. Bandy, U.S.D.S.
under their Contract No. 303, dated May 27, 1905,
which have been examined, approved and filed in this office.

U.S. Surv. Gen'ls Office,
Cheyenne, Wyoming.
October 4, 1906.

Alpheus P. Hanson
U.S. Surv. Gen'l.

Table of Mileage.

Surveys Designated	Amount. Mls.	Chs.	lks.	When Surveyed.
Resurvey 12th Guide Mer. W.	24	25	16	July 28 - Aug. 3. 1906.
Connections	00	9	88	" " " " "

Latitude 44° 10' N.
Longitude 108° 26' 30" W.
Mag. Decl. 18° 15' E.

C.W.S. Lettering.
A.L.R. Topography.

C.W.S.

2902

Survey accepted by the assistant Commissioner in his letter "E," Mch 18. 1907.

36

Indexed

Click Here for Field Notes

50

4849

RESURVEY
TWELFTH STANDARD PARALLEL NORTH.

Scale: 1 inch = 40 Chains.



This Plat
of the Resurvey of
the Twelfth Standard Parallel North through Ranges 94, 95, 96, 97, 98, 99 and 100 West of the Sixth Principal Meridian, Wyoming, is strictly conformable to the field notes of the resurvey thereof by
Arthur H. Brunt and Richard E. Bandy, U.S.D.S.
under their Contract No. 303, dated May 27, 1905,
which have been examined, approved and filed in this office.

U.S. Surv. Gen'ls. Office,
Cheyenne, Wyoming.
October 4, 1906.

Alpheus P. Hanson
U.S. Surv. Gen'l.

Mileage Table.

Surveys Designated	Amount. Mls.	Chs.	Lks	When Surveyed.
Resurvey 12th Standard Parallel N.	42.	00	00	July 14-27, 1905.

Latitude 44°10'N.
Longitude 108°05'W.
Mag. Decl. 18°18'E.

C.W.S.
A.L.R. Topog.

C.W.S.

Survey accepted by the Assistant Commissioner in his letter "E," Mch 18. 1907

2901

(23)
Indexed

2700

Click Here for Field Notes

Retracement Notes, All or Part

100

EXTERIOR LINES.

Scale 3 miles to 1 inch. Mag. Var. East.



T. 52N.

T. 51N.

T. 50N.

T. 49N.

R. 98W. R. 97W. R. 96W.

Surveys Designated.	By Whom Surveyed.	Date of Contract.	Amount of Surveys			When Surveyed.
			Miles.	Chs.	Lks.	
Exterior lines	R. H. Woods	July 6th 1882	29	75	05	March 12-26 1883
Connections	" " "	" " "		24	81	" " "

I hereby certify that the above diagram of the Exterior lines of Townships 51 & 52 North, Range 96 West, and Townships 49, 50, 51 & 52 North, Ranges 97 & 98 West of the 6th Principal Meridian Wyoming Territory, is strictly conformable to the field notes of the survey thereof on file in this Office, which have been examined and approved.

Surveyor General's Office,
Cheyenne Wyoming December 5th 1883 } Edw. C. Davis Surv. Genl.

1835

Click Here for Field Notes
Retracement Notes, All or Part

(22) Indexed

2367

52

12TH GUIDE MERIDIAN WEST.

In townships 45 to 52 North inclusive, between Ranges 96 & 97 West of the 6th Principal Meridian Wyo. Ter.
Magnetic Variation East. Scale 3 miles to one inch.



Surveys Designated	By Whom Surveyed	Date of Contract	Amount of Surveys Mls	Chs	Lks	When Surveyed
12th Guide Mer. W.	Charles A Honey	Jan. 12th 1882	48	00	00	May 16–30, 1882
Connections	" "	" " "		09	54	May 16th "

I hereby Certify that the above diagram of the 12th Guide Meridian West, in Townships 45 to 52 North, inclusive, between Ranges 96 & 97 West of the 6th Principal Meridian, Wyoming Territory, is strictly conformable to the field notes of the survey thereof on file in this Office, which have been examined and approved.

Surveyor General's Office
Cheyenne Wyoming
Sept. 8th 1883

Edw. C. David
Sur. Genl.

1687

12TH STANDARD PARALLEL NORTH

along S. bds. of Tps. 49 North, Ranges 89 to 100 incl. West of 6th Prin. Mer. Wyo. Territory

Mag. Var. East. *Scale 40 Chs. to 1 Inch*

1686



Surveys Designated	By Whom Surveyed	Date of Contract	Amount of Surveys Mls. Chs. Lks.	When Surveyed
12th Stand. Par.l N.	Chas. A. Honey	Jan.y 12. 1882	72 00 00	June 29 - Aug. 20 1882

The above Diagram of the 12th Standard Parallel North, along South bds. of Tps. 49 North, Ranges 89 to 100 incl. West of the Sixth Principal Meridian Wyoming Territory is strictly conformable to the field notes of the survey thereof on file in this Office, which have been examined and approved

Surveyor Generals Office
Cheyenne Wyoming
September 8th 1883

Edw. C. David
Surv. Gen'l

Click Here for Field Notes
Retracement Notes, All or Part