Click Here for Field Notes

Click Here for Exterior Notes

2792

(4-675a)

Accepted August 13, 1919. ORIGINAL

Resurvey Township No. 50 North, Range No. 89 West of the Sixth Principal Meridian, Wyoming

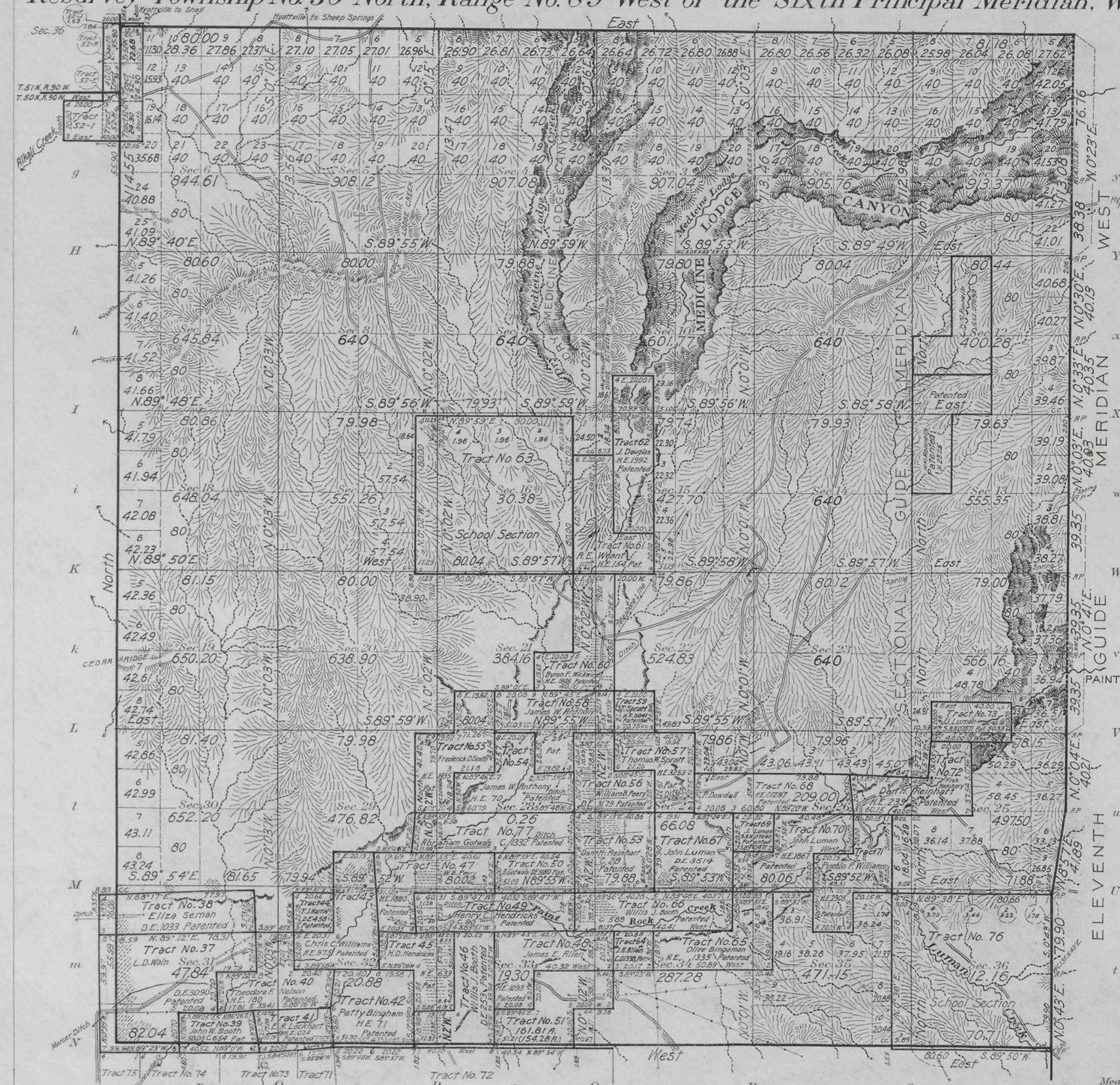

See Supplemental Plats
No. 1, S. Portion
No. 2, Index Diagram

All tract segregations shown hereon represent the position and form of said tracts under the original description as referred to the original survey; located as such on the ground according to the best available evidence of their true position

All entries whether patented or unpatented not shown hereon as segregated tracts are intended to conform to the lines of the resurvey under their original description

Areas in Acres	
Public Land	17,971.32
Indian Reservation	
Indian Allotments	
Mineral Claims	
Water Surface	
Total Area	

0 10 20 40 80

Scale 40 Chains to an inch

Mean Magnetic Declination
Latitude 44°15' N.
Longitude 107°28' W.

Surveys Designated	By Whom Surveyed	Group No.	Group Date	Amount of Surveys Mls.	Amount of Surveys chs.	Amount of Surveys lks.	When Surveyed Begun	When Surveyed Completed
RESURVEY Subdivision Lines	Douglas and Lytle	39	March 7, 1917	62	00	59	September 26, 1917	November 24, 1917
Connecting Lines	" "	"	"	5	05	97	"	"
Private Land Claim Lines	" "	"	"	53	79	36	October 6, 1917	November 21, 1917
RESURVEY North Township Line	" "	"	"	6	01	18	August 1, 1917	August 20, 1917
RESURVEY South Township Line	" "	"	"	5	72	75	September 25, 1917	October 6, 1917
RESURVEY Eleventh Guide Meridian	" "	"	"	6	34	40	September 25, 1917	October 1, 1917
RESURVEY West Township Line	Utterback and Richards	6	March 31, 1911	6	34	55	August 9, 1911	August 21, 1911
Tracts 37, 38, 52	" "	"	"				August 4, 1911	August 15, 1911
Retracement Tracts 37 and 38	Douglas and Lytle	39	March 7, 1917					

The above map of Resurvey Township No. 50 North, Range No. 89 West of the Sixth Principal Meridian, Wyoming is strictly conformable to the field notes of the resurvey thereof on file in this office, which have been examined and approved

U. S. Surveyor General's Office.
Cheyenne, Wyoming December 7, 1918

Charles L. Decker
Surveyor General.

RMT

1853-A.

50-89

Accepted August 19, 1919.

ORIGINAL

Supplemental Plat No. 1

Portion Resurvey Township No. 50 North, Range No. 89 West of the Sixth Principal Meridian, Wyoming

Sections 21 22, 27, 28, 29, 31 32, 33 and 34

Scale 20 Chains to an Inch

This Supplemental Plat of Resurvey Township No. 50 North, Range No. 89 West of the Sixth Principal Meridian, Wyoming, is strictly conformable to the field notes of the resurvey thereof on file in this office, which have been examined and approved

Office of U.S. Surveyor General

Cheyenne, Wyoming

December 7, 1918

Charles L. Decker

Surveyor General

Group No. 39

Alexander Douglas U.S. Surveyor

Marvin J. Lytle U.S. Transitman

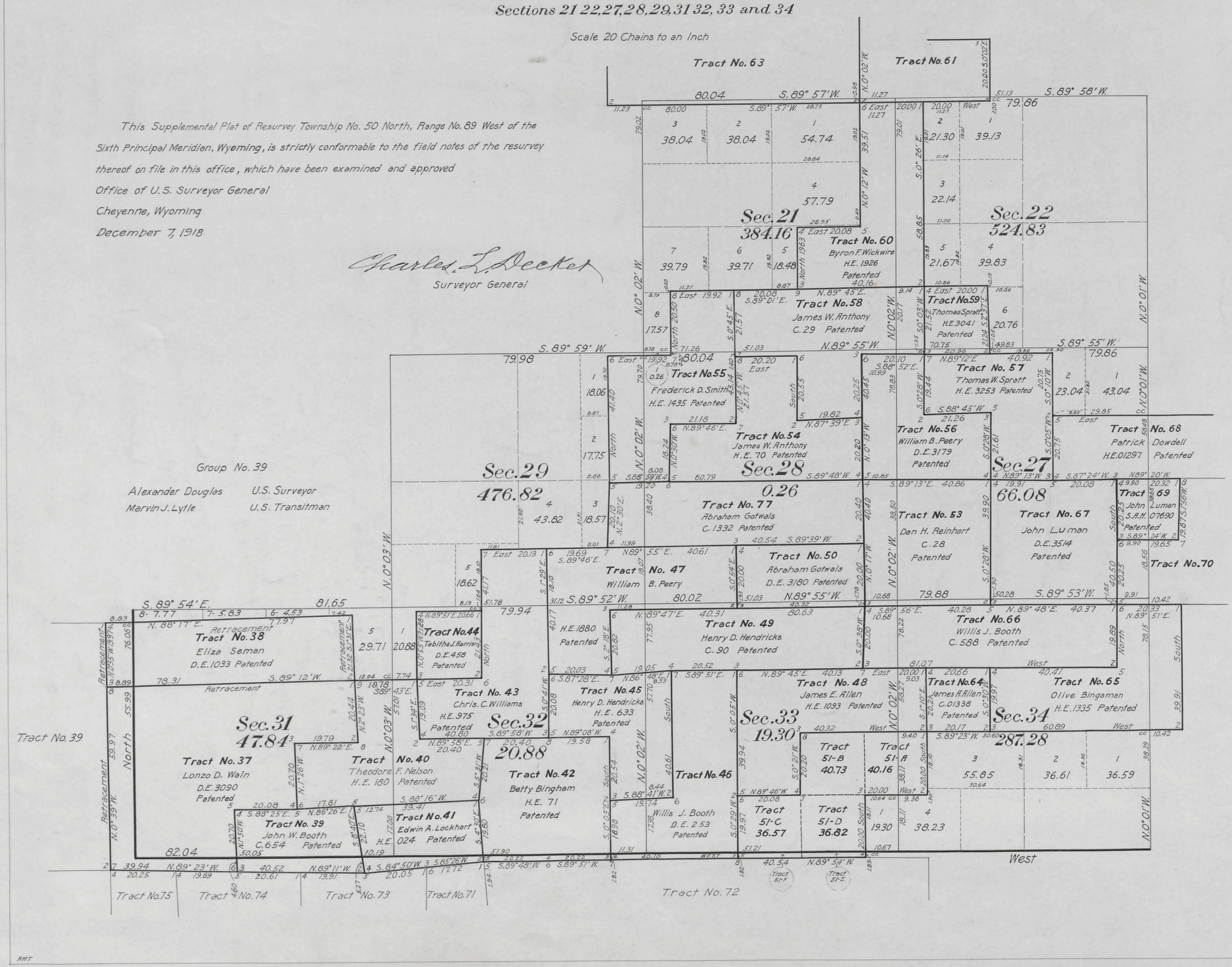

2794

Survey accepted August 13, 1919. ORIGINAL

Supplemental Plat No. 2

Index to Segregated Tracts

Resurvey Township No. 50 North, Range No. 89 West of the Sixth Principal Meridian, Wyoming

Group No. 39

Alexander Douglas, U.S. Surveyor M.J. Lytle, U.S. Transitman

Resurvey	Description By Original Survey							
Tract No.	T.	R.	Sec.	Subdivisions	Entry Kind	Entry No.	Status in Land Office	Entryman
37	50	89	31	Lots 2, 3, 4, SE^4NE^4,				
			31	SW^4NE^4, SE^4NW^4, NE^4SW^4				
			31	SE^4SW^4, NW^4SE^4	DE	3090	Patented	Lorenzo D. Waln
38			31	Lot 1, NE^4NE^4, NW^4NE^4				
			31	NE^4NW^4	DE	1033	Patented	Eliza Seman
39			31	S^2SE^4	C	654	Patented	John W. Booth
40			31	NE^4SE^4				
			32	SW^4NW^4, N^2SW^4	HE	180	Patented	Theodore F. Nelson
41			32	S^2SW^4	HE	024	Patented	Edwin A. Lockhart
42			32	SE^4	HE	71	Patented	Petty Bingham
43			29	SW^4SE^4				
			32	W^2NE^4, SE^4NW^4	HE	975	Patented	Chris. C. Williams
44			32	NE^4NW^4	DE	458	Patented	Tabitha J. Harris
45			32	SE^4NE^4				
			33	SW^4NW^4, NW^4SW^4	HE	633	Patented	Henry D. Hendricks
46			33	SE^4NW^4, S^2SW^4, NE^4SW^4	DE	253	Patented	Willis J. Booth
47			28	S^2SW^4				
			29	SE^4SE^4				
			32	NE^4NE^4	HE	1880	Patented	William B. Peery
48			33	S^2NE^4, NW^4SE^4				
			34	SW^4NW^4	HE	1093	Patented	James E. Allen
49			33	N^2N^2	C	90	Patented	Henry D. Hendricks
50			28	S^2SE^4	DE	3180	Patented	Abraham Gotwals
51			33	SW^4SE^4, E^2SE^4				
			34	NW^4SW^4	HE	04999	Cancelled	William Booth
52	51	89	31	Lots 3, 4				
	50	89	6	Lot 4				
	50	90	1	Lot 1	HE	02397	Cancelled	Jesse Wright
53	50	89	27	SW^4	C	28	Patented	Dan H. Reinhart
54	50	89	28	SE^4NE^4, W^2NE^4, SE^4NW^4	HE	70	Patented	James W. Anthony
55			21	SE^4SW^4				
			28	N^2NW^4, SW^4NW^4	HE	1435	Patented	Frederick D. Smith
56			27	W^2NW^4, SE^4NW^4	DE	3179	Patented	William B. Peery
57			27	W^2NE^4, NE^4NW^4	HE	3253	Patented	Thomas W. Spratt
58			21	S^2SE^4				
			22	SW^4SW^4				
			28	NE^4NE^4	C	29	Patented	James W. Anthony
59			22	SE^4SW^4	HE	3041	Patented	Thomas W. Spratt
60			21	NE^4SE^4				
			22	W^2NW^4, NW^4SW^4	HE	1926	Patented	Byron F. Wickwire
61			15	SW^4NW^4, W^2SW^4, SE^4SW^4	HE	154	Patented	Romanus E. Weant
62			10	SE^4SW^4				
			15	E^2NW^4, NE^4SW^4	HE	1992	Patented	Joseph Douglas
63			16	All	SS			Wyoming
64			34	SE^4NW^4	C	01338	Patented	James A. Allen
65			34	S^2NE^4				
			35	W^2NW^4	HE	1335	Patented	Olive Bingaman
66			34	N^2N^2	C	588	Patented	Willis J. Booth
67			27	SE^4	DE	3514	Patented	John Luman
68			26	SW^4NE^4, S^2NW^4				
			27	SE^4NE^4	HE	01297	Patented	Patrick Dowdell
69			26	NW^4SW^4	SAH	07690	Patented	John Luman
70			26	S^2SW^4, NE^4SW^4, NW^4SE^4	HE	1867	Patented	John Luman
71			26	E^2SE^4, SW^4SE^4				
			35	NW^4NE^4	HE	2305	Patented	Pueblo P. Williams
72			25	NE^4NW^4, S^2NW^4				
			26	SE^4NE^4	HE	239	Patented	Dan H. Reinhart
73			24	SE^4SW^4, SW^4SE^4	SAH	07871	Patented	John Luman
76			36	All	SS			Wyoming
77			28	N^2S^2	C	1332	Patented	Abraham Gotwals

This Index to Segregated Tracts, Resurvey Township No. 50 North, Range No. 89 West of the Sixth Principal Meridian, Wyoming, is made to accompany plat of resurvey of said township and is hereby approved

Office of U.S. Surveyor General
Cheyenne Wyoming
December 7, 1918

Charles L. Decker
Surveyor General

ANT

1853-C

50 - 89

(24)

Click Here for Field Notes

18

2791

TOWNSHIP No. 50 NORTH, RANGE No. 89 WEST of the 6TH Principal MERIDIAN.

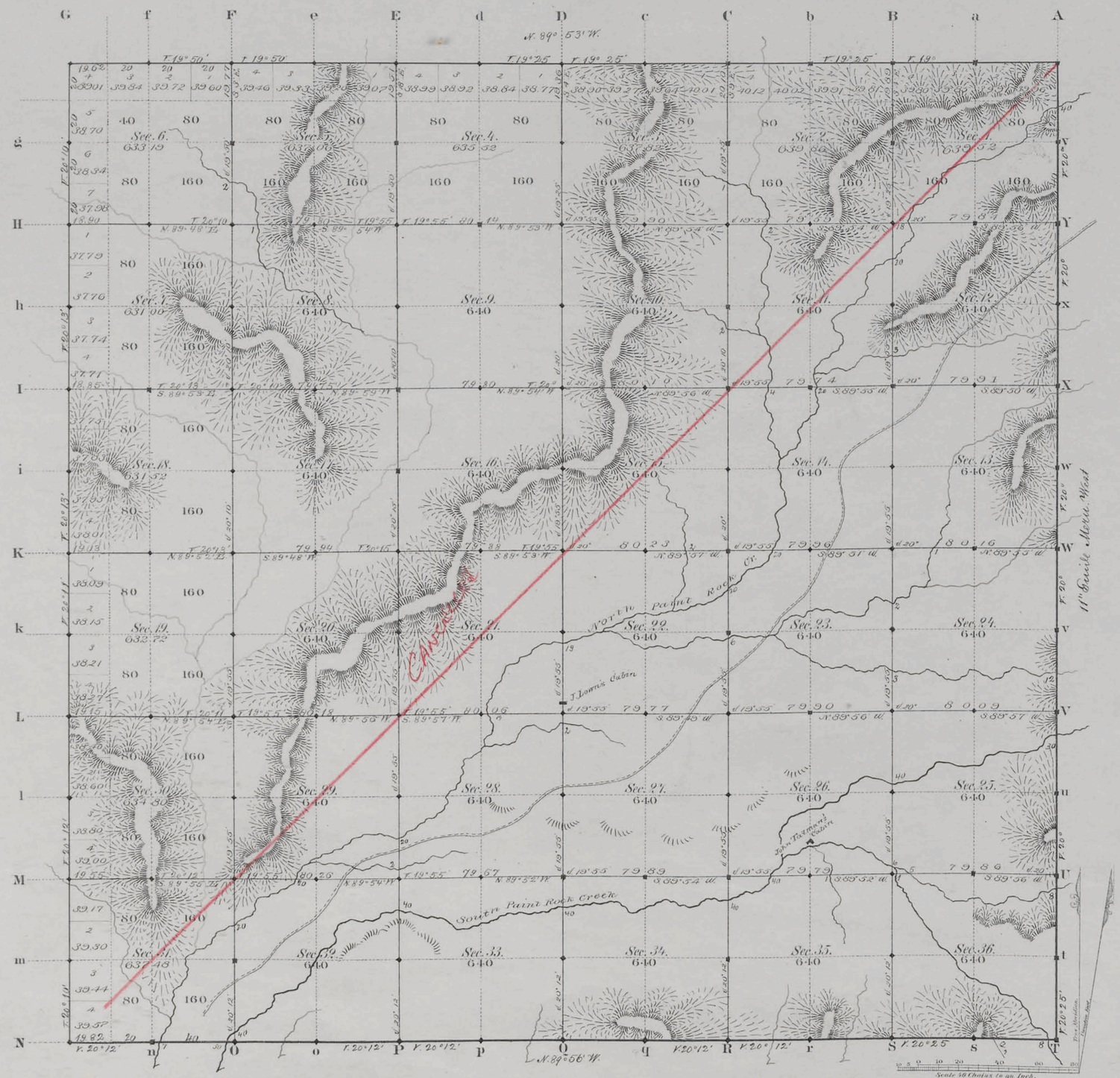

Total number of Acres. 22990.49

Surveys Designated	By Whom Surveyed	Date of Contract	Amount of Surveys Mls.	Chs.	Lks.	When Surveyed	Magnetic Declination
S. W. N. Township lines	W. J. Boland	June 5, 1882	17	79	44	Novb. 14, 15, 1882	20° 10' East
Subdivisions	" "	" "	59	72	32	May 3 - 11, 1883	19° 55 " "
Connections							
11th Guide M. W.	" "	" "	6	00	00	Novb. 7, 1882	

The above Map of Township No. 50 North Range No. 89 West of the Sixth Principal Meridian Wyoming Territory is strictly conformable to the field notes of the survey thereof on file in this Office, which have been examined and approved

Surveyor General's Office,
Cheyenne Wyoming
December 22nd 1883

Edw. C. David
Sur. Genl.

A. Gast & Co. St. Louis Mo.

1853

Cave
50-89

(24)
Indexed

2786

Click Here for Field Notes

Retracement Notes, All or Part

16

EXTERIOR LINES.

Scale 3 miles to 1 inch. Magnetic Variation E.

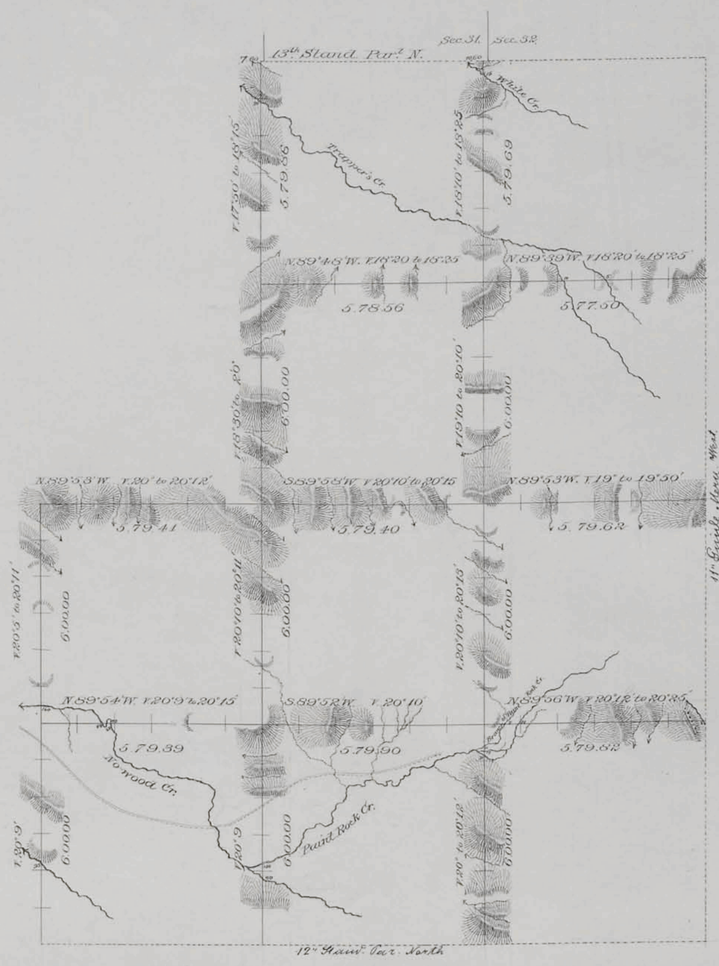

Surveys Designated	By Whom Surveyed	Date of Contract	Amount of Surveys			When Surveyed
			Mls	Chs	Lks.	
Exterior lines	W.J. Boteud	June 5th 1882	107	73	15	Nov. 18 30 1882
Connections	" " "	" " "		18	20	" " "

I hereby certify that the above diagram of the Exterior lines of Townships 49.50.51 & 52 North, Ranges 89 & 90 West, and Tps 49 & 50 N, R 91 W. of the 6th Principal Meridian Wyoming Territory, is strictly conformable to the field notes of the survey thereof on file in this office, which have been examined and approved.
Surveyor General's Office,
Cheyenne Wyoming December 20nd 1883 } Edw. C. David Surv.r Gen.l

1851

(24)

2782

Click Here for Field Notes

12

11TH GUIDE MERIDIAN WEST.

Along W. Boundaries of Tps 49,50,51 & 52 N. R. 88 W. of the 6th P. M., Wyoming Territory.

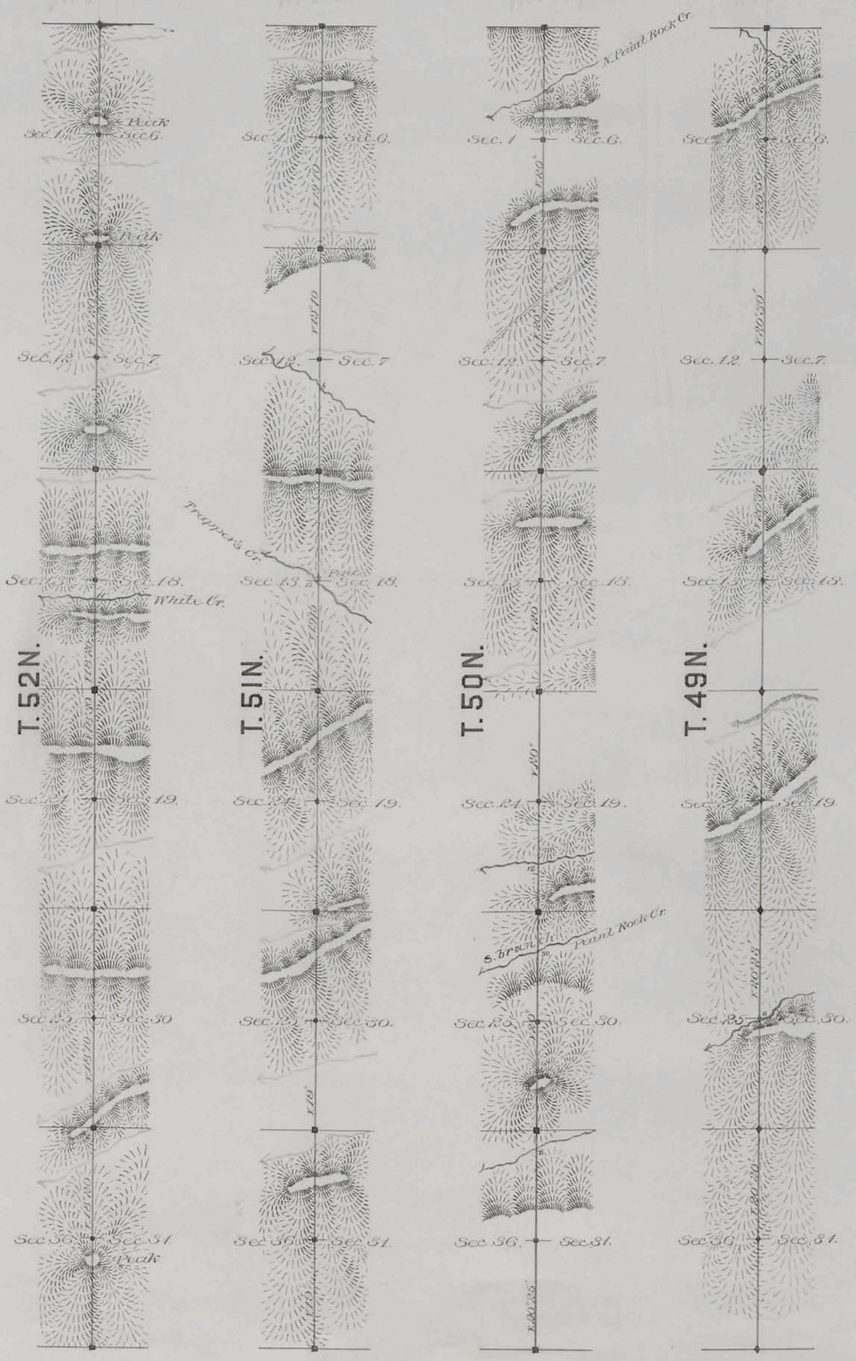

Surveys Designated.	By Whom Surveyed.	Date of Contract.	Amount of Surveys			When Surveyed.
			Miles	Chs	Lks	
11th Guide Mer. W.	W. J. Boland	June 5th 1882	24	0	0	Nov. 6-9 1882

I hereby certify that the above diagram of the 11th Guide Meridian West along the West boundaries of Tps 49,50,51 & 52 N., R 88 W of the 6th Principal Meridian, Wyoming Territory, is strictly conformable to the field notes of the survey thereof on file in this Office, which have been examined and approved.
Surveyor Generals Office,
Cheyenne Wyoming Decemb. 22nd 1883 } Edw. C. Dawes Surv. Genl.

1847