Click Here for Field Notes

Click Here for Exterior Notes

Click Here for USCGS Notes

3579

(4-675a)

ORIGINAL

Accepted Jan. 31, 1921.

Resurvey Township No 50 North, Range No 92 West of the Sixth Principal Meridian, Wyoming

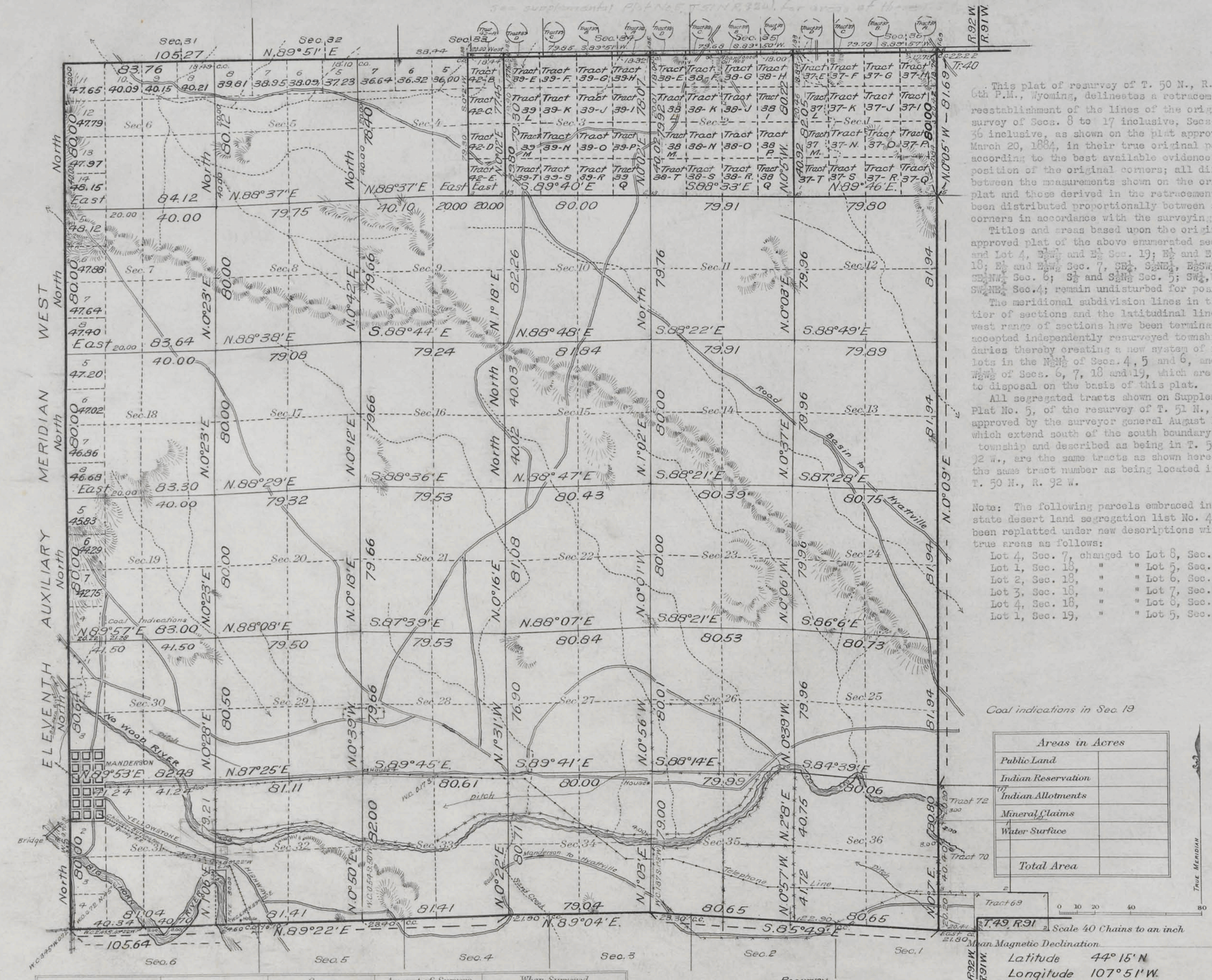

This plat of resurvey of T. 50 N., R. 92 W., 6th P.M., Wyoming, delineates a retracement and reestablishment of the lines of the original survey of Secs. 8 to 17 inclusive, Secs. 20 to 36 inclusive, as shown on the plat approved March 20, 1884, in their true original position according to the best available evidence of the position of the original corners; all differences between the measurements shown on the original plat and those derived in the retracement have been distributed proportionally between accepted corners in accordance with the surveying rules.

Titles and areas based upon the original approved plat of the above enumerated sections and Lot 4, $E\frac{1}{2}W\frac{1}{2}$ and $E\frac{1}{2}$ Sec. 19; $E\frac{1}{2}$ and $E\frac{1}{2}W\frac{1}{2}$ Sec. 18; $E\frac{1}{2}$ and $W\frac{1}{2}W\frac{1}{2}$ Sec. 7, $SE\frac{1}{4}$, $S\frac{1}{2}NE\frac{1}{4}$, $E\frac{1}{2}SW\frac{1}{4}$ and $SE\frac{1}{4}NW\frac{1}{4}$ Sec. 6; $S\frac{1}{2}$ and $S\frac{1}{2}N\frac{1}{2}$ Sec. 5; $SW\frac{1}{4}$, $W\frac{1}{2}SE\frac{1}{4}$, $S\frac{1}{2}NW\frac{1}{4}$, $SW\frac{1}{4}NE\frac{1}{4}$ Sec. 4; remain undisturbed for position & description.

The meridional subdivision lines in the north tier of sections and the latitudinal lines in the west range of sections have been terminated on accepted independently resurveyed township boundaries thereby creating a new system of fractional lots in the $N\frac{1}{2}N\frac{1}{2}$ of Secs. 4, 5 and 6, and in the $N\frac{1}{2}N\frac{1}{2}$ of Secs. 6, 7, 18 and 19, which are subject to disposal on the basis of this plat.

All segregated tracts shown on Supplemental Plat No. 5, of the resurvey of T. 51 N., R. 92 W., approved by the surveyor general August 10, 1914, which extend south of the south boundary of said township and described as being in T. 50 N., R. 92 W., are the same tracts as shown hereon under the same tract number as being located in part in T. 50 N., R. 92 W.

Note: The following parcels embraced in approved state desert land segregation list No. 40, have been replatted under new descriptions with their true areas as follows:

Lot 4, Sec. 7, changed to Lot 8, Sec. 7.
Lot 1, Sec. 18, " " Lot 5, Sec. 18.
Lot 2, Sec. 18, " " Lot 6, Sec. 18.
Lot 3, Sec. 18, " " Lot 7, Sec. 18.
Lot 4, Sec. 18, " " Lot 8, Sec. 18.
Lot 1, Sec. 19, " " Lot 5, Sec. 19.

Coal indications in Sec. 19

Areas in Acres	
Public Land	
Indian Reservation	
Indian Allotments	
Mineral Claims	
Water Surface	
Total Area	

Mean Magnetic Declination
Latitude 44° 15' N
Longitude 107° 51' W.

Surveys Designated	By Whom Surveyed	Group No.	Group Date	Amount of Surveys Mls.	chs.	lks.	When Surveyed Begun	Completed
Resurvey Subdivisions	Davis and King	39	March 7, 1917	60	16	07	Sept. 8, 1918	Oct. 11, 1918
Connections	" " "	"	" " "	1	29	13	" "	" "
Resurvey South Bdy	" " "	"	" " "	6	04	20	Sept. 10, 1918	Sept. 20, 1918
Resurvey East Bdy	" " "	"	" " "	6	08	56	Sept. 10, 1918	Oct. 10, 1918
Resurvey IIIrd Aux. Mer. W.	" " "	"	" " "	6	00	64	Sept. 12, 1918	Sept. 23, 1915
Resurvey North Bdy	Utterback & Richards	6	March 31, 1911	6	03	05	June 27, 1912	June 29, 1912
Resurvey IIrd Aux. Mer. W.	Edward E. Stahle	298 Cont. Group 6	June 29, 1903	6	00	00	July 3, 1903	July 4, 1903
Segregated Tracts	Wilford W. Utterback		March 31, 1911				August 19, 1912	August 19, 1912

A.L.R.

The above map of Resurvey Township No. 50 North Range No. 92 West of the Sixth Principal Meridian Wyoming is strictly conformable to the field notes of the survey thereof on file in this office, which have been examined and approved.

U. S. Surveyor General's Office.
Cheyenne Wyoming April 8, 1920

Charles L. Decker
Surveyor General.

A.M.T.

2119-a.

50-92

64 R
3344

Click Here for Field Notes

3578

TOWNSHIP No. 50 NORTH. RANGE No. 92 WEST of the 6TH Principal MERIDIAN.

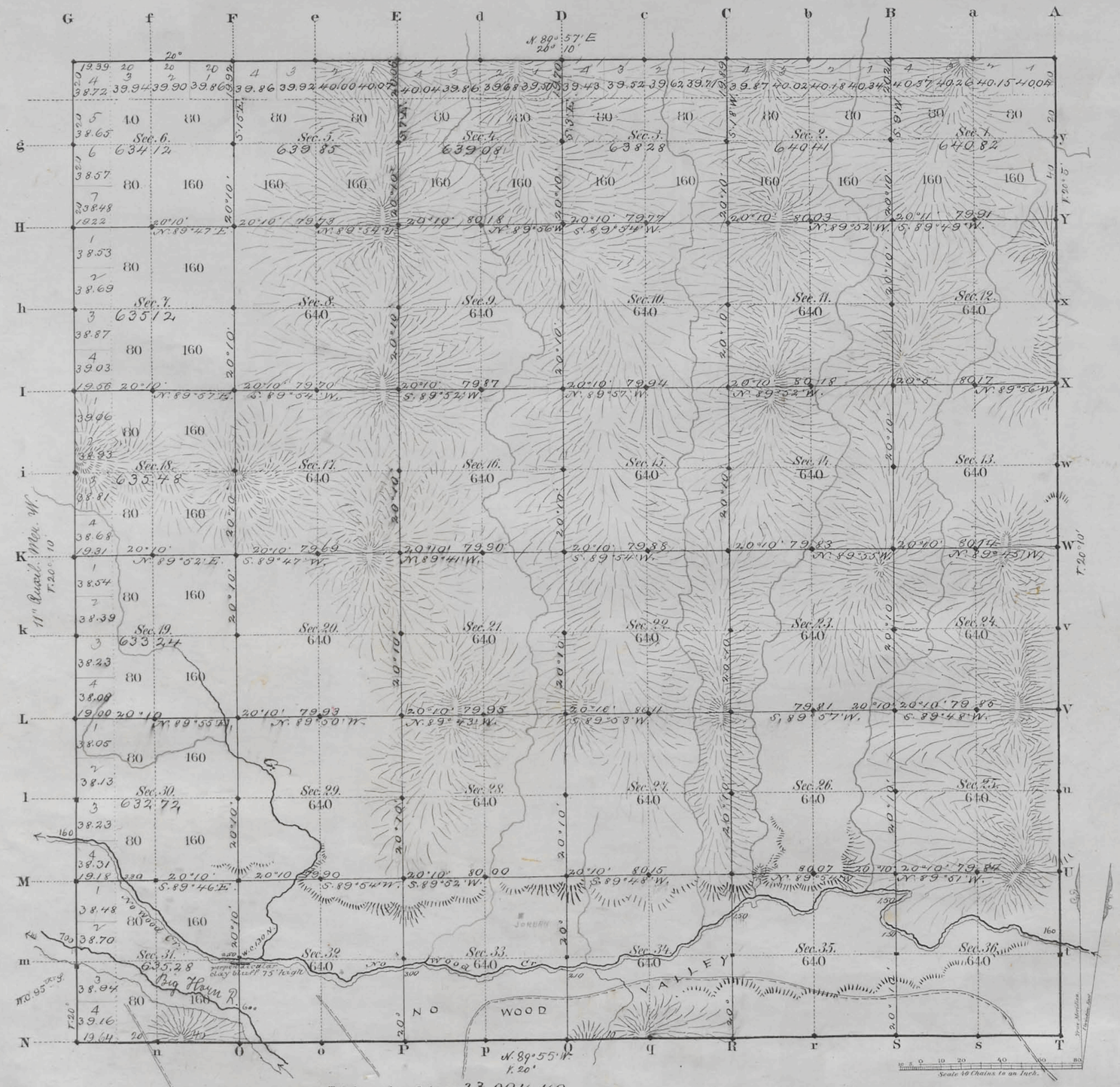

Total number of Acres. 23,004.40

Surveys Designated	By Whom Surveyed	Date of Contract	Amount of Surveys Mls	Chs	Lks	When Surveyed	Magnetic Declination
S.&N. Township lines	E. A. La Peire	June 5, 1882	11	79	03	June 18, 21, 1883	20° 5' East
Subdivisions	" "	" "	59	74	58	Aug. 22-29, 1883	20° 10' " "
Connections							
11th Auxil. M.W.	" "	" "	6	00	00	July 5, 1882	
E. Townsh. line	W. J. Boland	" "	6	00	00	Novb. 29, 1882	

The above Map of Township No. 50 North Range No. 92 West of the Sixth Principal Meridian Wyoming Territory is strictly conformable to the field notes of the survey thereof on file in this Office, which have been examined and approved

Surveyor General's Office,
Cheyenne Wyoming
March 20th 1884.

Edw. C. Davis
Sur. Genl.

A. Gast & Co., St. Louis, Mo.

2119

50-92

2940

Click Here for Field Notes

Ret. / Resurvey Notes, All or Part

RESURVEY
TOWNSHIP EXTERIORS

Scale: 160 Chains to 1 Inch

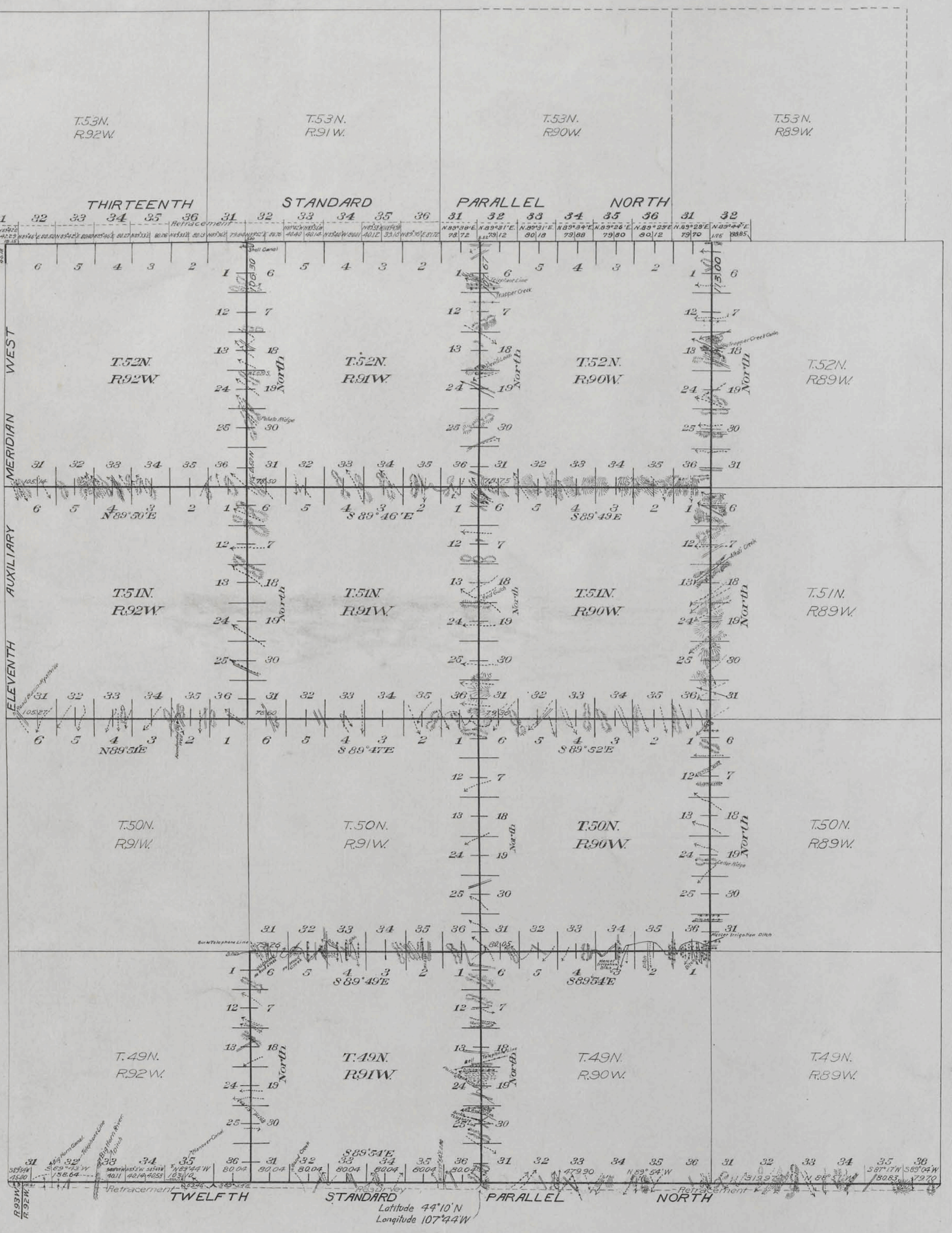

This Plat
of the Resurvey
of
Twelfth Standard Parallel North, through Range 91 West and a portion of Range 92 West,
the Retracement
of the
Twelfth Standard Parallel North, through Ranges 89, 90 West, and a portion of Range 92 West,
Thirteenth Standard Parallel North, through Ranges 89, 90, 91 and 92 West,
and the
Resurvey of the
South and East Boundaries of Townships 51 and 52 North, through Ranges 90, 91 and 92 West
South, East and West Boundaries of Township 50 North, Range 90 West,
and the
North, East and West Boundaries of Township 49 North, Range 91 West of the Sixth Principal Meridian, Wyoming, is strictly conformable to the field notes of the resurvey thereof,
by
Wilford W. Utterback and
Utterback and Richards
under their assignment to
Group No 6
dated March 31, 1911,
which have been examined, approved and filed in this office.
U. S. Surveyor General's Office
Cheyenne, Wyoming
August 10, 1914

Charles L. Deckes
U. S. Surveyor General.

Surveys Designated	Amount Mls.	Chs.	Lks.	When Surveyed
Standard Lines Retraced	37	00	36	June 2, 1911 – Sept. 20, 1912
Standard Lines Resurveyed	7	40	46	July 3, 1911 – Sept. 24, 1912
Township Lines	109	51	90	July 6, 1911 – July 16, 1912
Connections	6	10	57	July 6, 1911 – Sept. 24, 1912

35

Indexed

Click Here for Field Notes

54

4843

RESURVEY

TOWNSHIP EXTERIORS.

Scale: 1 in. = 160 Chains.

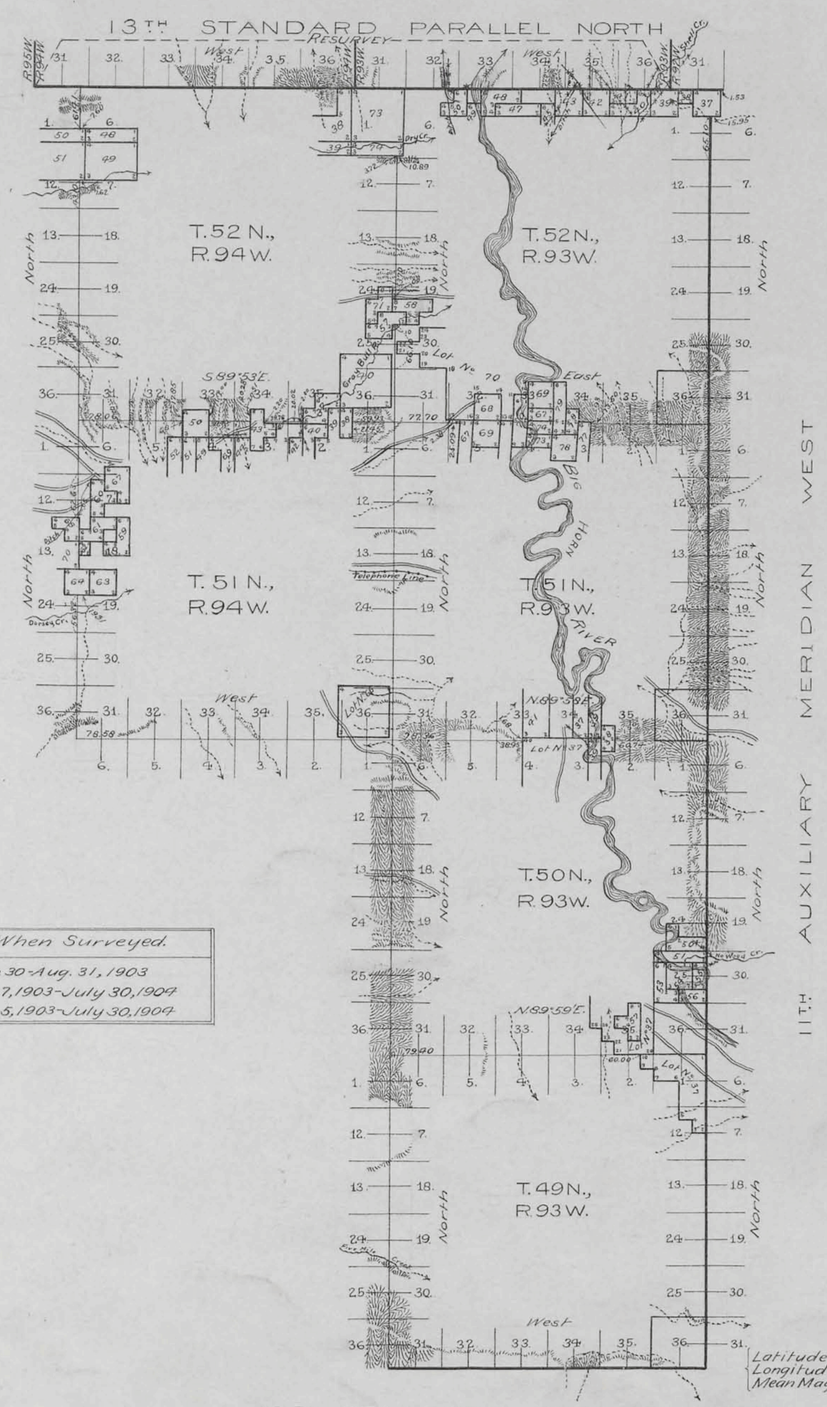

Latitude 44° 10' N.
Longitude 107° 58' W.
Mean Mag. Decl. 17° 12' E.

Table of Mileage.

Surveys Designated	Amount Mls.	Chs.	Lks.	When Surveyed.
Standard Lines Resurveyed	91	65	10	June 30-Aug. 31, 1903
Township " "	65	20	68	July 7, 1903-July 30, 1904
Connections	2	4	37	July 5, 1903-July 30, 1904

This Plat
of the
Resurvey of
The 12th Standard Parallel North through R. 93 W.; the 13th Standard Parallel North through Rgs. 93 & 94 W.; the 11th Auxiliary Meridian West through Tps. 49, 50, 51 & 52 N.; the West & North boundaries of T. 49 N., R. 93 W.; the West and North boundaries of T. 50 N., R. 93 W.; the West & North boundaries of T. 51 N., R. 93 W.; the West boundary of T. 52 N., R. 93 W.; the South, West & North boundaries of T. 51 N., R. 94 W.; & the West boundary of T. 52 N., R. 94 W. of the 6th Principal Meridian, Wyoming, is strictly conformable to the field notes of the survey thereof by Edward F. Stahle, U.S.D.S. under his Contract No. 293, dated June 29, 1903, which have been examined, approved & filed in this office.

U.S. Surv. Gen'l's Office, Cheyenne, Wyoming, January 17, 1905.

Nathaniel P. Hanson
U.S. Surv. Gen'l.

2895

F.H.A.

J.H.H.

Triplicate plat forwarded Apr. 11, 1905.
Survey accepted by the Hon Commissioner in his letter "E", dated Apr. 4, 1905.

(26)

Indexed

3617

Click Here for Field Notes

87

EXTERIOR LINES.

Scale 3 miles to 1 inch. Magnetic Var. E.

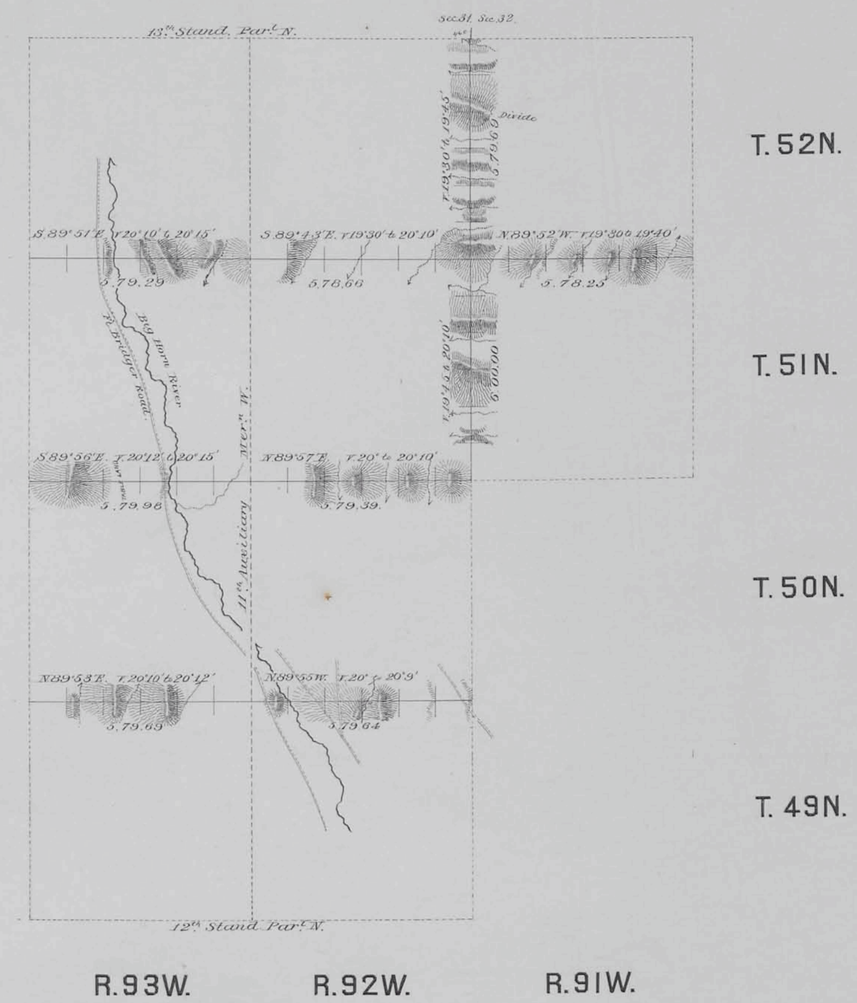

Surveys Designated	By Whom Surveyed.	Date of Contract.	Amount of Surveys.			When Surveyed.
			mls	chs	lks	
Exterior lines	E.A. La Poire	June 5th 1882	53	74	59	June 18-27, 1883
Connections	" " "	" " "		4	60	" " " "

I hereby certify that the above diagram of the Exterior lines of Tps 51 & 52 N., R. 91 W., and Tps 49, 50, 51 & 52 N., R's 92 & 93 W. of the 6th P.M. Wyoming Territory, is strictly conformable to the field notes of the survey thereof on file in this Office, which have been examined and approved.

Surveyor General's Office,
Cheyenne Wyoming March 20th 1884

Edw. C. David Sur.r Gen.l

2127

(26)

Indexed

Click Here for Field Notes

Retracement Notes, All or Part

86

3616

11TH AUXILIARY MERIDIAN WEST.

In Townships 49 to 52 North inclusive, between Ranges 92 & 93 West of the 6th Principal Meridian, Wyo. Ter.

Magnetic Variation East. Scale 3 miles to one inch.



Surveys Designated	By Whom Surveyed	Date of Contract	Amount of Surveys Mls	Chs	Lks	When Surveyed
11th Auxiliary M.W.	E.A. LaPeire	June 5th 1882	24	00	00	July 4-8 1882

I hereby Certify that the above diagram of the 11th Auxiliary Meridian West, in Townships 49 to 52 North inclusive, between Ranges 92 & 93 West of the 6th Principal Meridian Wyoming Territory, is strictly conformable to the field notes of the survey thereof on file in this Office which have been examined and approved

Surveyor General's Office
Cheyenne Wyoming
March 20th 1884

Edw. C. David Sur.l Gen.l

2120